

## RESERVE ACTION SHEET: CONSERVATION RESERVES

**RESERVE No.** 11153

**LOCAL GOVERNMENT:** Shire of Quairading

**NAME :** Un-named

**PURPOSE:** Conservation of Flora & Fauna **VESTING:** Conservation Commission of WA

**ACTION**

Area of reserve reduced from 19.9662 hectares to 19.7720 hectares to accommodate road widening.

**Total Area:** 19.7720 ha

**REASON FOR ACTION**

Excision of 0.1942 ha for road widening.

**Date of amendment:** 21/4/2004

**Maps:** pp. 2-4

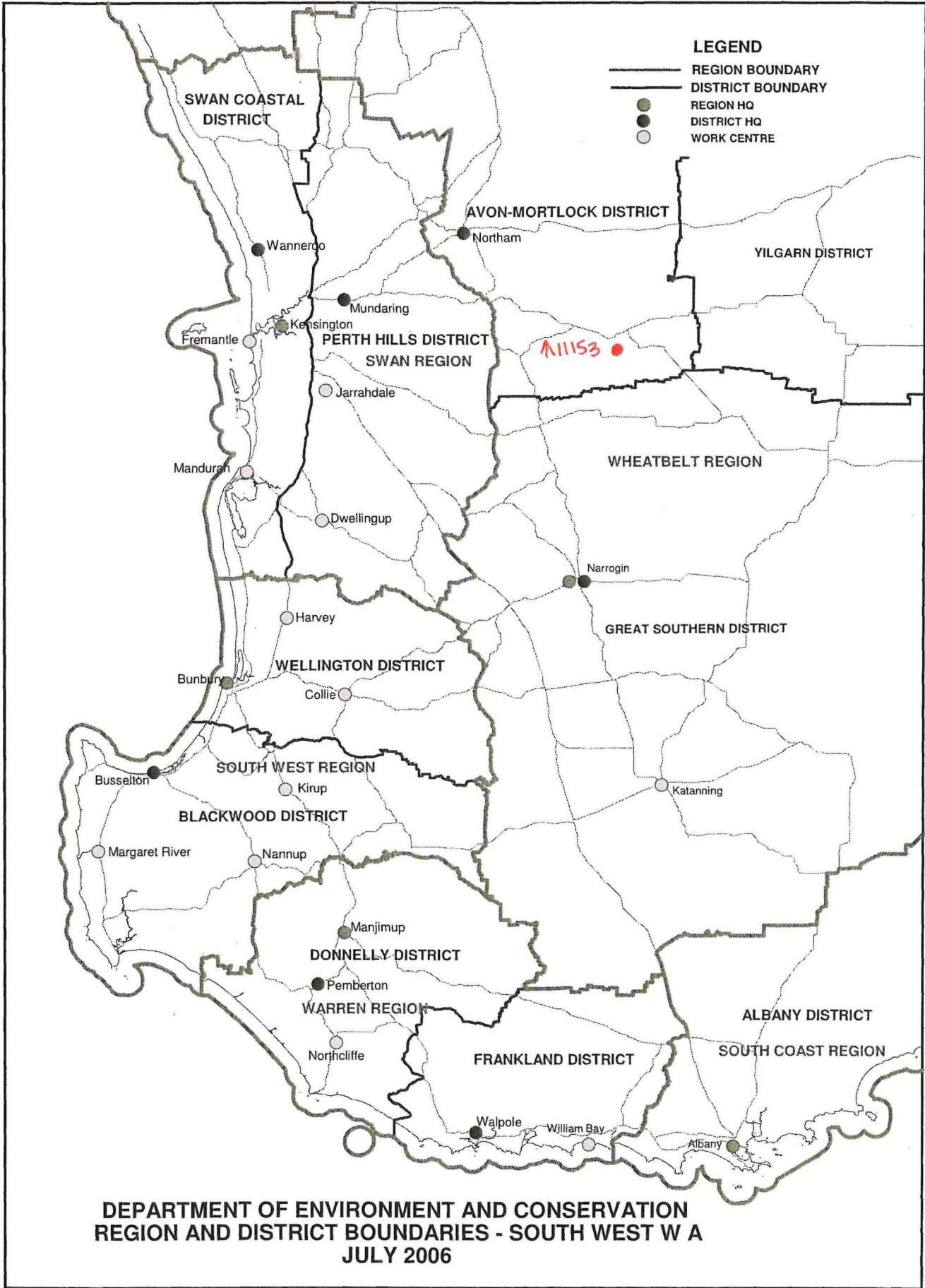
**Customer advice:** p. 1

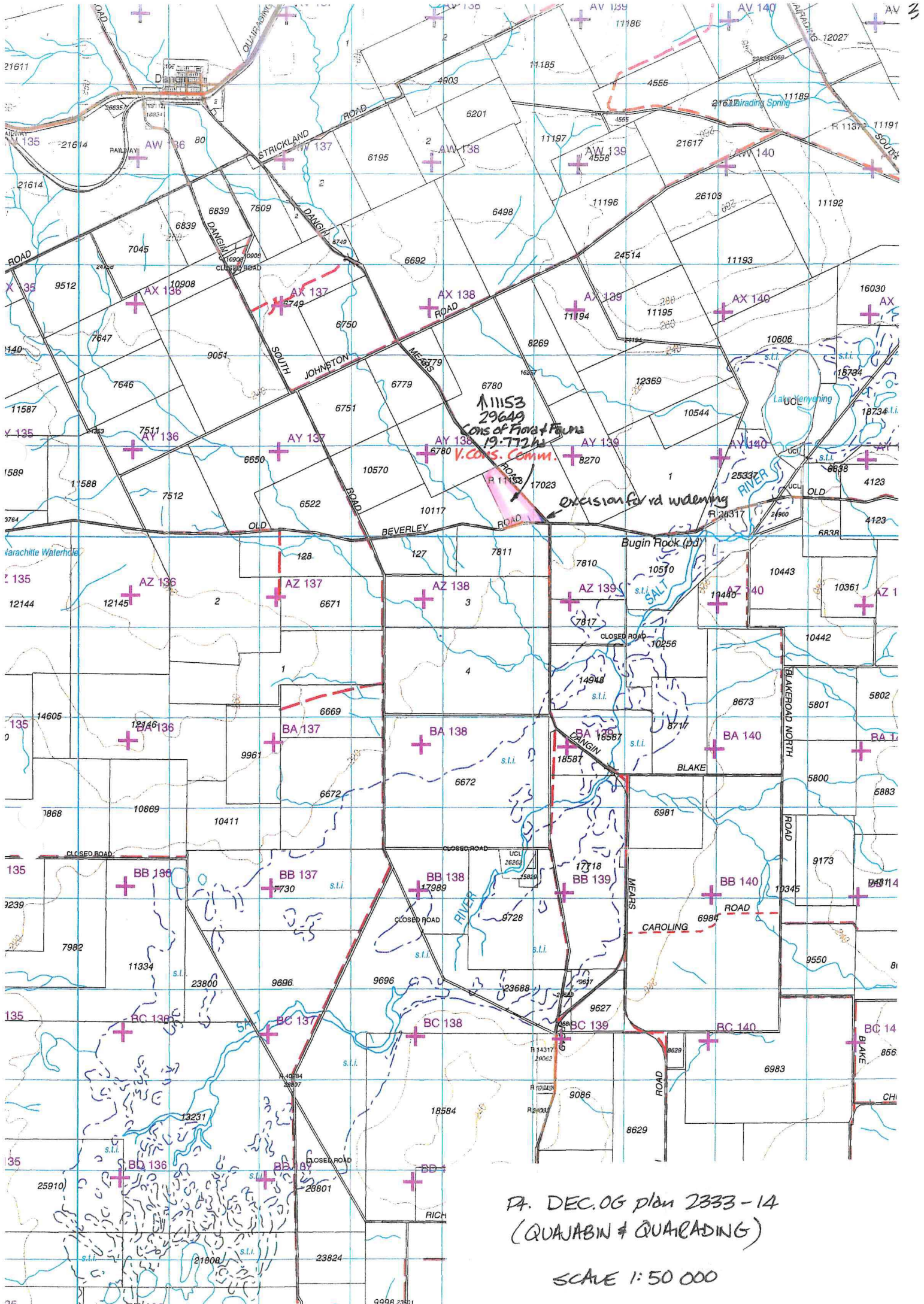
**Proposal Summary:** see p. 5

**IUCN classification:** 1a (no change)

Native Title: Land was vested prior to 23 December 1996; therefore Native Title has been extinguished (Ward High Court Decision), see p 6.

1	<b>LAND SERVICES CO-ORDINATOR</b>	To note	<i>RP for SC</i>
2	<b>LAND &amp; EXTERNAL FUNDING UNIT</b>	Send copies of advice and maps to: <ul style="list-style-type: none"> <li>✓ • Lisa Wright (Woodvale)</li> <li>• District Manager</li> <li>• Regional Manager</li> </ul> Attach TENIS gazettal history to file Add report to Conservation Commission summary	
3	<b>SENIOR POLICY OFFICER, P.V.S.</b>	To note native title clearance	
4	<b>SENIOR POLICY OFFICER, CRAWLEY (for purchases)</b>	To note	
5	<b>DIRECTOR, NATURE CONSERVATION/ DIRECTOR, PARKS AND VISITOR SERVICES</b>	To note	
6	<b>C.I.S.</b>	Please rename file/create new file	
	<b>LAND &amp; EXTERNAL FUNDING UNIT</b>	Delete from District Proposals spreadsheet	



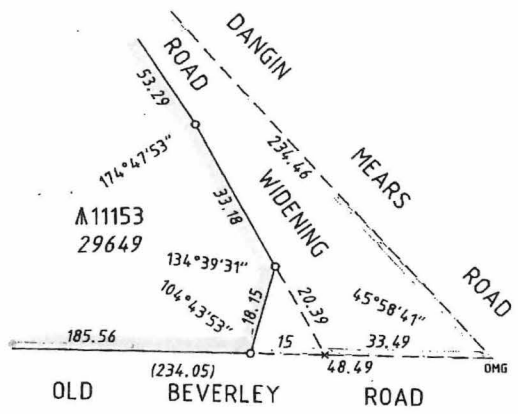
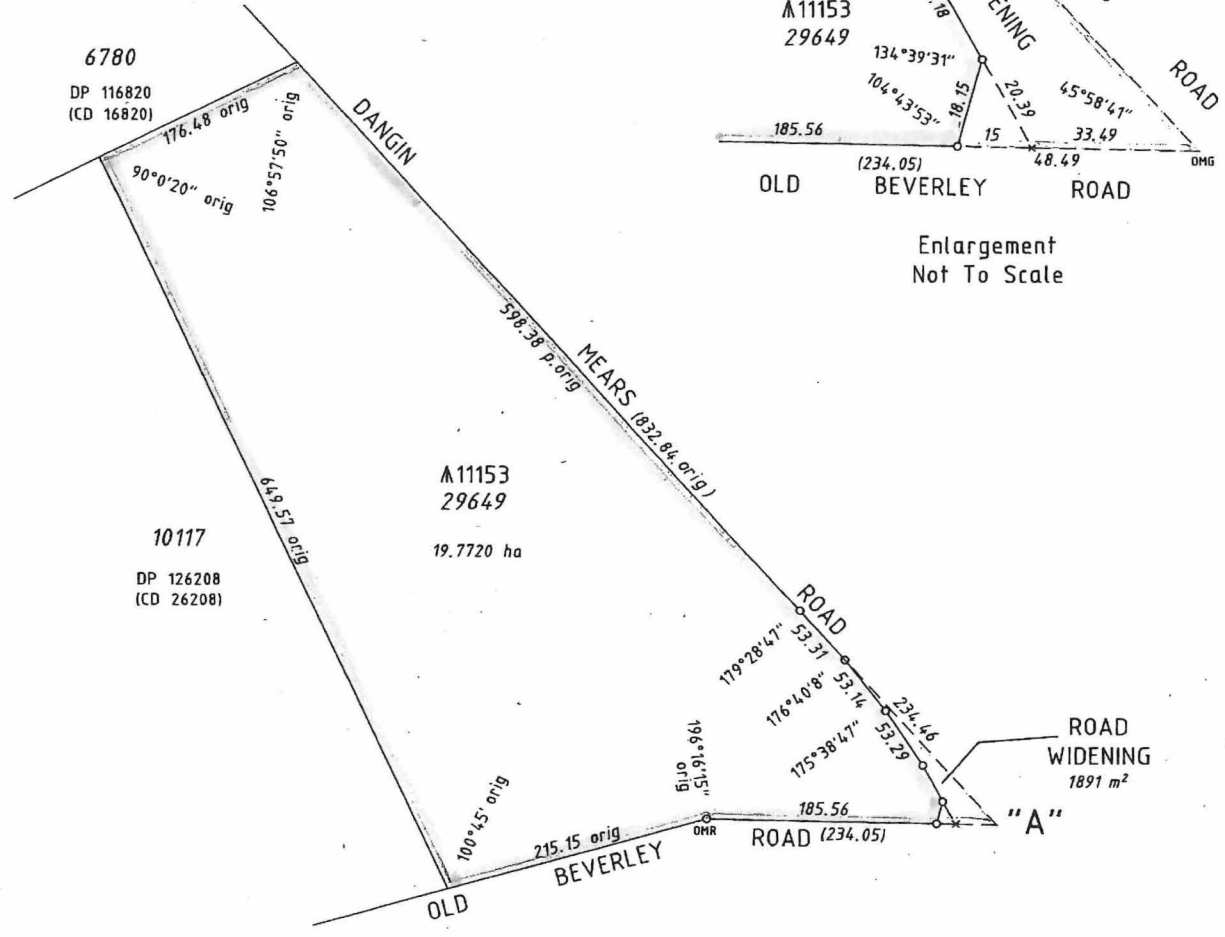


DA. DEC. OG plan 2333-14  
 (QUAJABIN & QUAJADING)

SCALE 1:50 000

COPY OF ORIGINAL NOT TO SCALE. Mon Dec 11 11:42:30 2006 J03 27501.083

ED/VER	AMENDMENT	BY	DATE



Enlargement  
Not To Scale

TYPE <b>CROWN</b>	
PURPOSE <b>SUBDIVISION</b>	EARLY ISSUE NO
PLAN OF <b>LOT 29649 AND ROAD WIDENING</b>	
DISTRICT AVON DOLA FILE 1220/2001 TOWNSITE 10553/1904 V2	
LOCALITY <b>DANGIN</b> LOCAL AUTHORITY <b>SHIRE OF QUAIRADING</b>	
FORMER TENURE LOT 6786 DP 116822 LR3121/657	INDEX QUAIRADING NW (Z5) <b>88 208</b>
SCALE: 1:4000 IAN C ROSS REF: Q21376 ALL DISTANCES ARE IN METRES CC:28502	
<p align="center"><b>SURVEYOR'S CERTIFICATE - Reg 54</b></p> <p align="center">IAN CAMPBELL ROSS hereby certify that:</p> <p align="center">this plan of survey is a correct representation of the survey and/or calculations from measurements recorded in the field book lodged for the purposes of this plan and that it complies with the relevant written law(s) in relation to which it is lodged.</p> <p align="right">Licensed Surveyor <i>Ian Ross</i> Date <i>19/6/02</i></p>	
<p>LOGGED</p> <p>DATE <i>18-10-2004</i></p> <p>FEE PAID \$110</p> <p>ASSESS No. 361761</p>	<p>TYPE OF VALIDATION</p> <p>FULL AUDIT</p> <p>LEGAL COMPONENT <i>[Signature]</i></p> <p>DOCKET PLAN / DIAGRAM</p> <p>CERTIFIED CORRECT <i>[Signature]</i> 2/1/03</p> <p>F.S.C.</p>
<p align="center">IAN C ROSS LICENSED SURVEYOR MUNDARING AND YORK 215 SUMMIT ROAD 109 AVON TERRACE 9295 1747 9641 1106</p> <p align="center">APPROVED BY WESTERN AUSTRALIAN PLANNING COMMISSION</p> <p>FILE EXEMPT FROM SEC. 27(5) L.A.A. 1997</p> <p align="right">DATE</p>	
<p align="center"><b>IN ORDER FOR DEALINGS</b></p> <p>SUBJECT TO <i>Redescription of A, Dedication of Rd Widg</i></p> <p align="right"><i>[Signature]</i> 6-1-03 DATE</p> <p>FOR INSPECTOR OF PLANS &amp; SURVEYS/ AUTHORIZED LAND OFFICER</p>	
<p align="center">APPROVED</p> <p align="right">DATE <i>21-4-2004</i></p> <p>INSPECTOR OF PLANS &amp; SURVEYS/ AUTHORIZED LAND OFFICER</p>	
<p align="center"><b>DOLA</b> Department of LAND ADMINISTRATION</p> <p align="center"><b>DEPOSITED PLAN</b></p> <p align="center"><b>34182</b></p> <p>SHEET 1 OF 1 EDITION 1 VERSION 1</p>	



Cadastral Cartographics Pty Ltd  
P O Box 1501, South Perth, 6951  
Level 2, 2 Hardy Street, South Perth, 6151  
Phone 9368 0885 Fax 9368 1995

