

NATURE RESERVE

RESERVE NO: 11211

GOVERNMENT GAZETTE
Date Page No.

FILE NUMBER: FWD 119/76

PURPOSE: Water & Cons. Flora & Fauna 23.9.83 3819

NAME:

CLASS (Land Act):

AREA: 87.5487 ha

VESTING: Min. Water Resources 23.9.83 3794

LOCATION NO(S): Avon Loc. 14001

CLASSIFICATION:
(Wildlife Act
Section 12A)

LITHO: Plan Lake Campion 1:50 000

LOCAL AUTHORITY: MERREDIN

Notes:

RESERVE ACTION SHEET - CONSERVATION RESERVES

RESERVE No. 11211

REASON FOR ACTION

- Change of classification to A and purpose from 'Water and Conservation of Flora and Fauna' to 'Conservation of Flora and Fauna' with vesting in the NPNCA (previously vested in the Minister for Water Resources). Area: 87.56 ha.
- The reserve is connected by its northern boundary to Lake Campion Nature Reserve (C↑24789), vested in the NPNCA for the purpose 'Conservation of Flora and Fauna'. It exhibits very high values for nature conservation due to it containing an area of granite sheet and associated vegetation not recorded at Lake Campion Nature Reserve. It also supports a substantial area of salmon gum woodland (class 1 vegetation).
- Date of DOLA's advice: 2 December 1999 See folio: 13
- Plans at folios: 14 & 15

OFFICER	ACTION	
1	CONSERVATION ESTATE OFFICER - Fill in above details - Attach DOLA's advice to file Send copies of advice & maps to: - Lisa Wright, Woodvale - District Manager, Merredin - Regional Manager, Wheatbelt Rec. IUCN classification:	<div style="text-align: right;"> <hr style="width: 80%; margin: 0 auto;"/> <hr style="width: 80%; margin: 0 auto;"/> <hr style="width: 80%; margin: 0 auto;"/> <hr style="width: 80%; margin: 0 auto;"/> <div style="text-align: right;">1a</div> </div> <div style="margin-top: 10px;"> To note: 113/100 </div>
2	INDEX CLERK, RECORDS	Index reserve's name & number _____
3	LAND ACQUISITIONS OFFICER	To note:
4	MANAGER, PLANNING & VISITOR SERVICES	To note & approve IUCN classification:
5	DIRECTOR, NATURE CONSERVATION	To note:
6	PROGRAM LEADER (TENURE)	To note & update IUCN records:

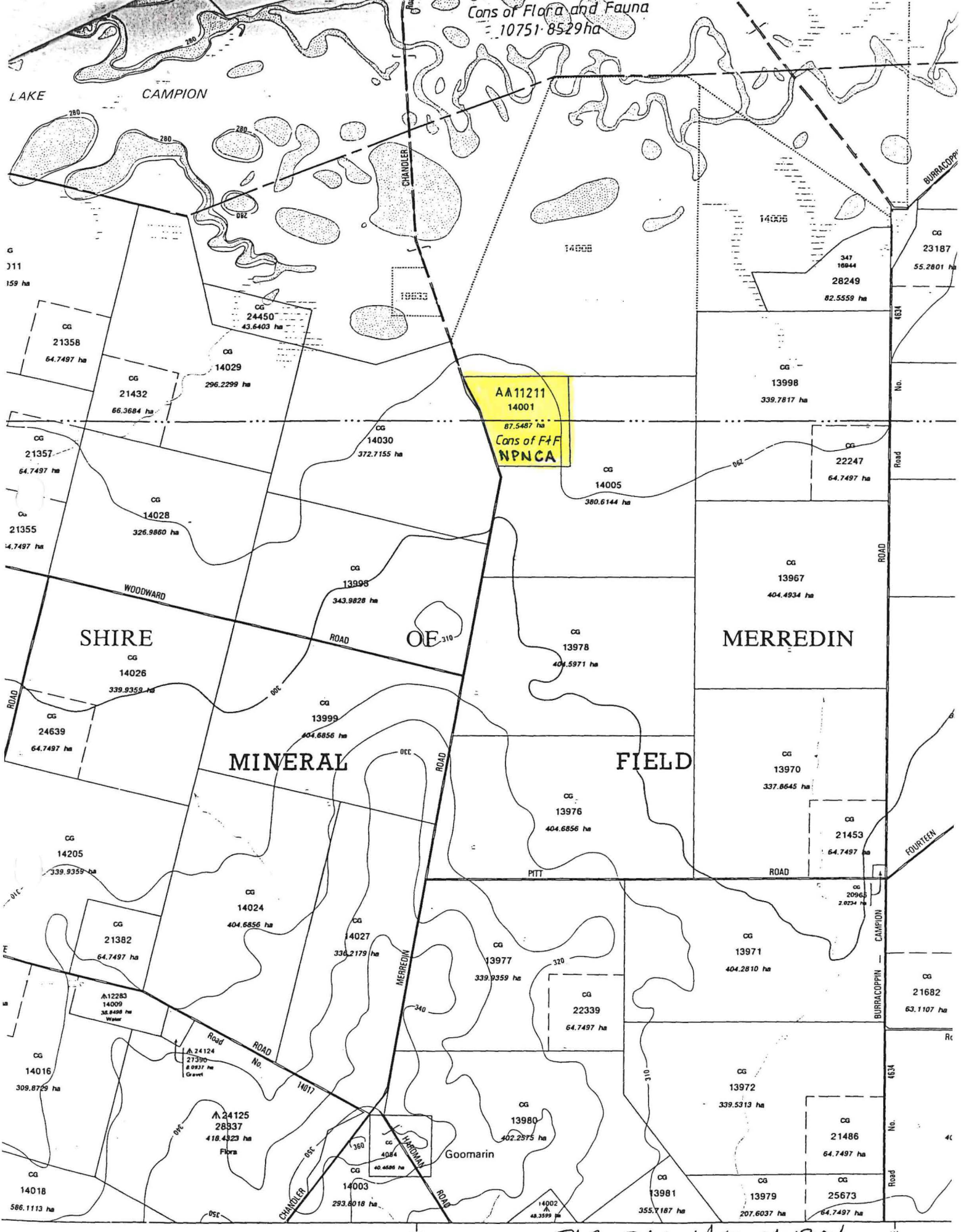
**Customer Advices for Reserve Actions
1/12/1999 - 31/12/1999**

Shire of Merredin 1/12/1999 - 31/12/1999

Reserve No.	Land Description	DOLA File No.	Volume/Folio	Action	Document No.	Lodge Date	Street Name	Area	Public Plans
11211		01464-1989-01RO	3075-724	Revocation of Management Order (MINISTER FOR WATER RESOURCES) for the designated purpose of "Water and Conservation of Flora and Fauna".	H298365	02/12/99	CHANDLER MERREDIN ROAD	87.5487 Ha	LAKE CAMPION (50)
11211		01464-1989-01RO	3075-724	Management Order to National Parks and Nature Conservation Authority of Hackett Drive Crawley for the designated purpose of "Conservation of Flora and Fauna"	H298369	02/12/99	CHANDLER MERREDIN ROAD	87.5487 Ha	LAKE CAMPION (50)
11211	Avon Locallon 14001	01464-1989-01RO	3075-724	Change of Purpose to "Conservation of Flora and Fauna"	H298367	02/12/99	CHANDLER MERREDIN ROAD	87.5487 Ha	LAKE CAMPION(50)
11211	Avon Locallon 14001	01464-1989-01RO	3075-724	Reserve Creation for the designated purpose of "Conservation of Flora and Fauna".	H298368	02/12/99	CHANDLER MERREDIN ROAD	87.5487 Ha	LAKE CAMPION (50)

✓ GRANTHA HORRE
 TMB
 18/2/2000
 (a) FOR PLAN B
 (b) TO AMEND YOUR RECORDS
 IF NECESSARY, PLEASE
 THANKS
 C. BATHGATE 3/2/00

Cons of Flora and Fauna
10751-8529ha












PAGE PLAN: LAKE CAMPION.
SCALE 1:50 000.

640000mE

CALM-MANAGED LANDS AND WATERS

AS AT 30th JUNE 1999

Legend

-  National Park
-  Conservation Park
-  Nature Reserve
-  State Forest, Timber Reserve, Freehold & Other Reserve
-  Section 5(g) Reserve
-  Leasehold in the name of the Executive Director
-  Marine Park / Marine Nat Res / Marine Management Area
-  CALM Region Boundary
-  CALM Regional Office

Scale
0 100 200 300 400 Km

Projection: Polyconic, Origin 121°, 0°



CALM
CONSERVATION and LAND MANAGEMENT

Produced by INFORMATION MANAGEMENT BRANCH

