

RESERVE ACTION SHEET: CONSERVATION RESERVES

RESERVE No. 11933

LOCAL GOVERNMENT: Shire of Gingin

NAME: Unnamed

PURPOSE: Conservation, Trigonometrical Station, Fire Protection and Communication

VESTING: Conservation Commission of WA

ACTION

Change of purpose from "Trigonometrical Station" to "Conservation, Trigonometrical Station, Fire Protection and Communication"

TOTAL AREA: 0.4047ha

REASON FOR ACTION

Reserve 11933 was previously an unclassified and unvested reserve for the purpose of "Trigonometrical Station". It is located within State forest at Wabling Hill (near Wanneroo Road) in the Shire of Gingin. DEC has a fire lookout and communication tower located on the reserve. Optus Mobile applied to DEC for a lease to operate a mobile telephone transmitter on the site. To enable such a lease to be granted, DPI agreed to amend the reserve to the above new purpose and vest it in the CCWA as a CALM Act section 5(1)(h) reserve.

Date of amendment: 6/02/2007

Maps: pp. 6, 7 & 9

Customer advice: p. 8

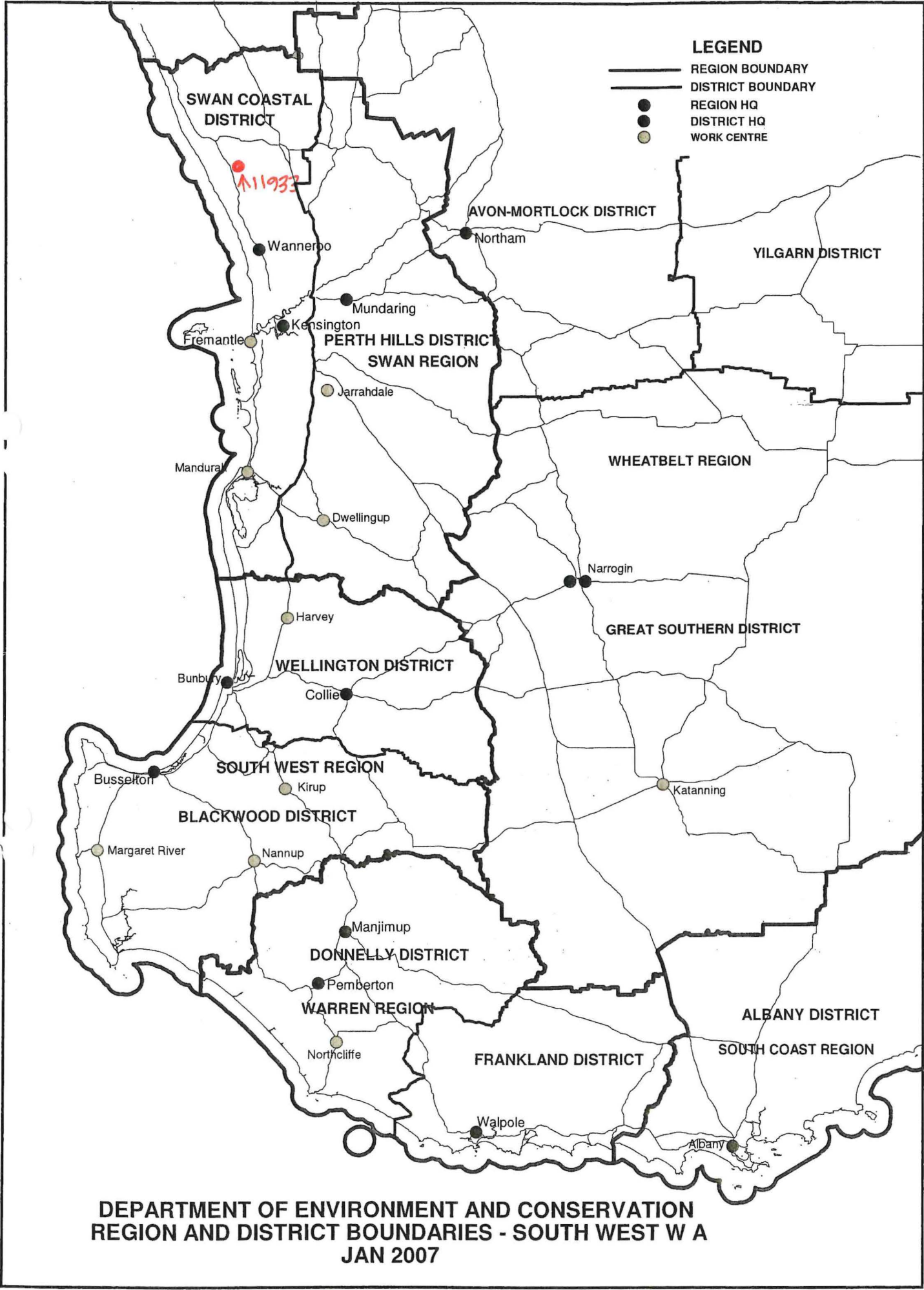
Proposal Summary: see pp.

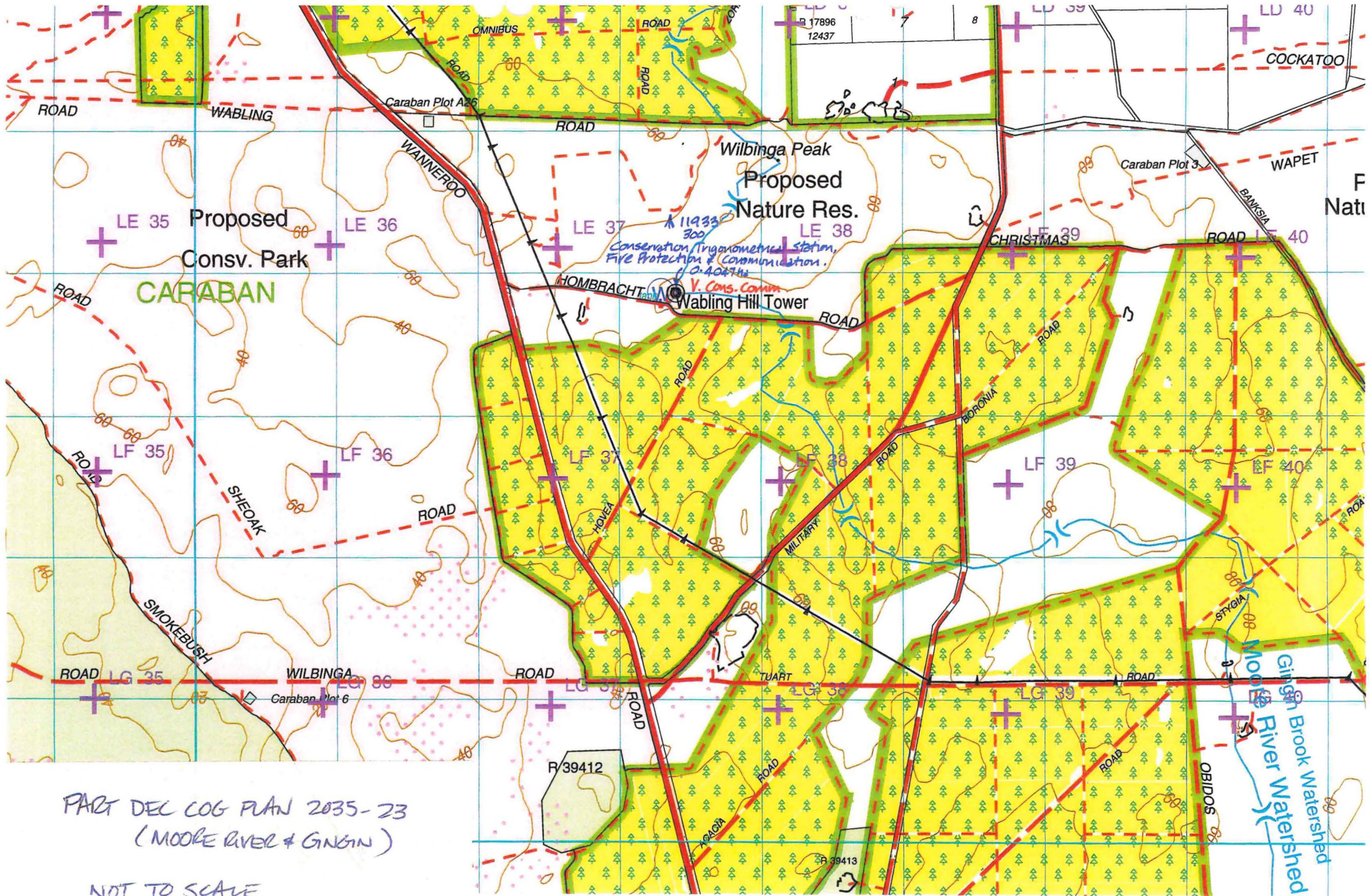
IUCN classification: (if existing reserve)

Recommended IUCN classification: (if new reserve) to be decided

NATIVE TITLE: Facilities on the reserve that were constructed prior to the Native Title Act (NTA) are deemed to be "public works" and have extinguished native title (Section 24JB NTA).

1	LAND SERVICES CO-ORDINATOR	To note	<i>Sx H.S.</i>
2	LAND & EXTERNAL FUNDING UNIT	Send copies of advice and maps to: <ul style="list-style-type: none"> ✓ • Lisa Wright (Woodvale) • District Manager • Regional Manager Attach TENIS gazetted history to file ✓ p 11 Add report to Conservation Commission summary	<i>St</i>
3	SENIOR POLICY OFFICER, P.V.S.	To note re native title	
4	SENIOR POLICY OFFICER, CRAWLEY (for purchases)	To note	<i>N/A</i>
5	DIRECTOR, NATURE CONSERVATION/ DIRECTOR, PARKS AND VISITOR SERVICES	To note	
6	C.I.S.	Please rename file/create new file	
7	LAND & EXTERNAL FUNDING UNIT	Delete from District Proposals spreadsheet	

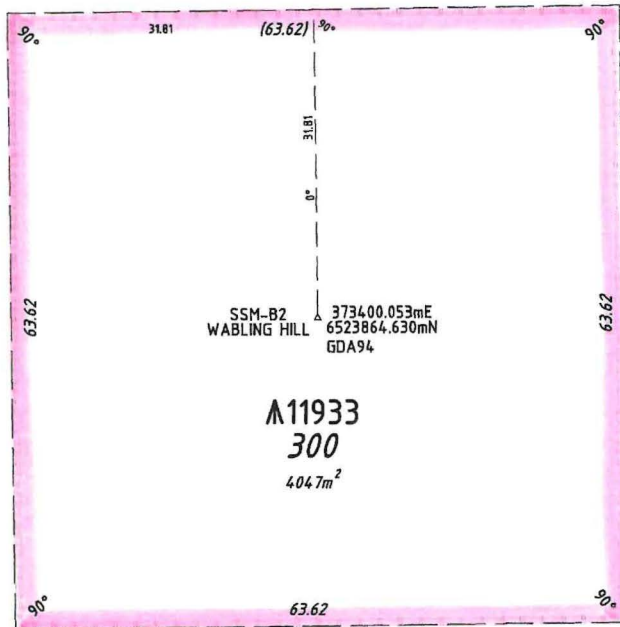






PART DEC COG PLAN 2035-23
 (MOORE RIVER & GINGIN)

NOT TO SCALE

VER	AMENDMENT	BY	SIGNATURE	DATE	APPROVED Authorized Land Officer	Date



SF 65
5611
DP212616

TYPE		CROWN	HELD BY LANDGATE IN DIGITAL FORM ONLY
PURPOSE		SUBDIVISION	
PLAN OF		LOT 300	
DISTRICT SWAN TOWNSITE FILE 01770-1989-02 LOCAL AUTHORITY SHIRE OF GINGIN LOCALITY WILBINGA		FORMER TENURE	
REFERENCE Gov. Gaz. 17/12/1909 p.3938		INDEX	
SCALE @A3: ALL DISTANCES ARE IN METRES		1: 500	0 5 10 15 20 25
SUBJECT TO SURVEY NOT FOR ALIENATION PURPOSES			
LOGGED DATE: 17.1.2007	TYPE OF VALIDATION FULL AUDIT. P.W.K.	SURVEY FIRM LANDGATE - P.J. PEARCE DATE 10-01-2007	
FEE PAID N/A	LEGAL COMPONENT	 STATUTORY SPATIAL SERVICES	
ASSESS No. N/A	CERTIFIED CORRECT 24/1/2007 Manager Statutory Services		
IN ORDER FOR DEALINGS			
SUBJECT TO Redescription of A11933			
FOR AUTHORIZED LAND OFFICER		DATE	 Landgate WESTERN AUSTRALIAN LAND INFORMATION AUTHORITY
APPROVED		DATE	
FOR AUTHORIZED LAND OFFICER		DATE	DEPOSITED PLAN 54635
AUTHORISED LAND OFFICER		DATE	SHEET 1 OF 1 VERSION 1