

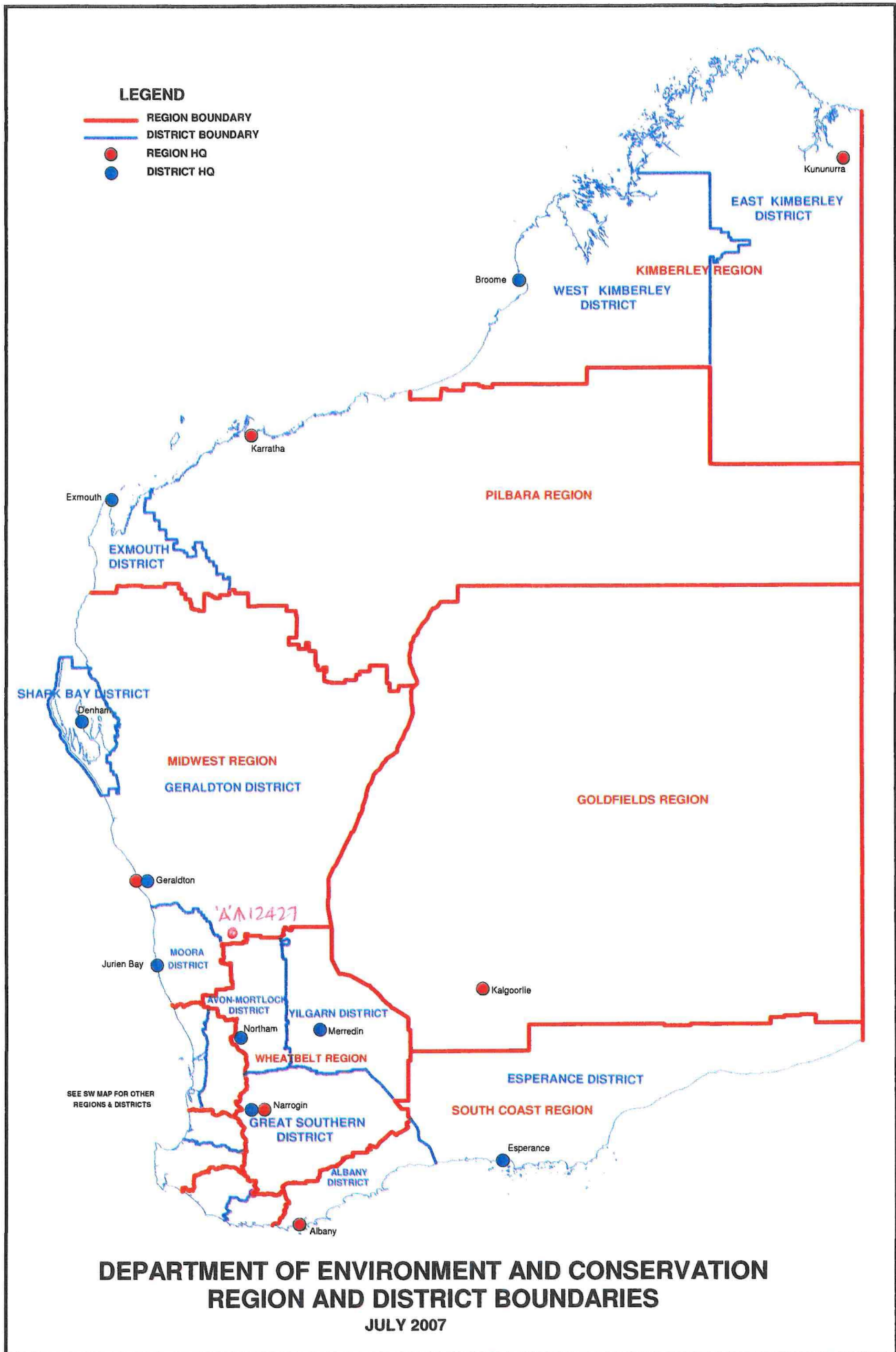
**Customer Advices for Reserve Actions
1/02/2008 - 29/02/2008**

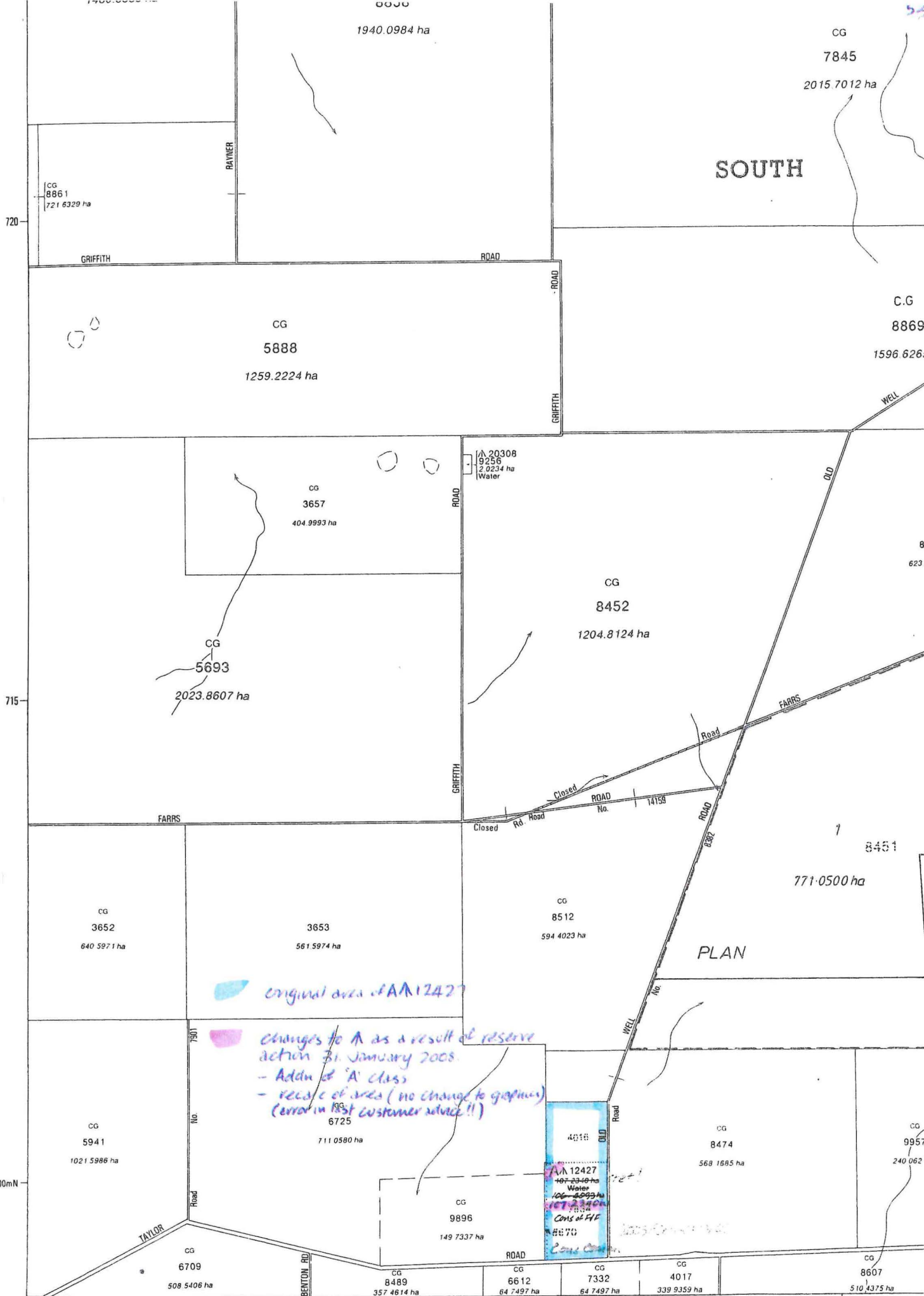
Shire of Perenjori 1/02/2008 - 29/02/2008

Reserve No.	Land Description	DPI File No.	Volume/Folio	Action	Document No.	Registered	Street Name	Area	Public Plans
12427	LOT 4016 ON DEPOSITED PLAN 135174 LOT 7834 ON DEPOSITED PLAN 195235 LOT 8670 ON DEPOSITED PLAN 150836	09651-1909-01RO	3073-3 3073-500 3073-685 3073-685 3073-685	Reserve Creation for the designated purpose of "Conservation of Flora and Fauna".	K493451	31/01/2008	TAYLOR ROAD & OLD WELL ROAD	107.234 Ha	MONGERS LAKE (50)

*Greg Banks, Tenuse Group, GIS Section
for your action - plans please,
and return to me!*

*Thanks
Sharon Colliss*





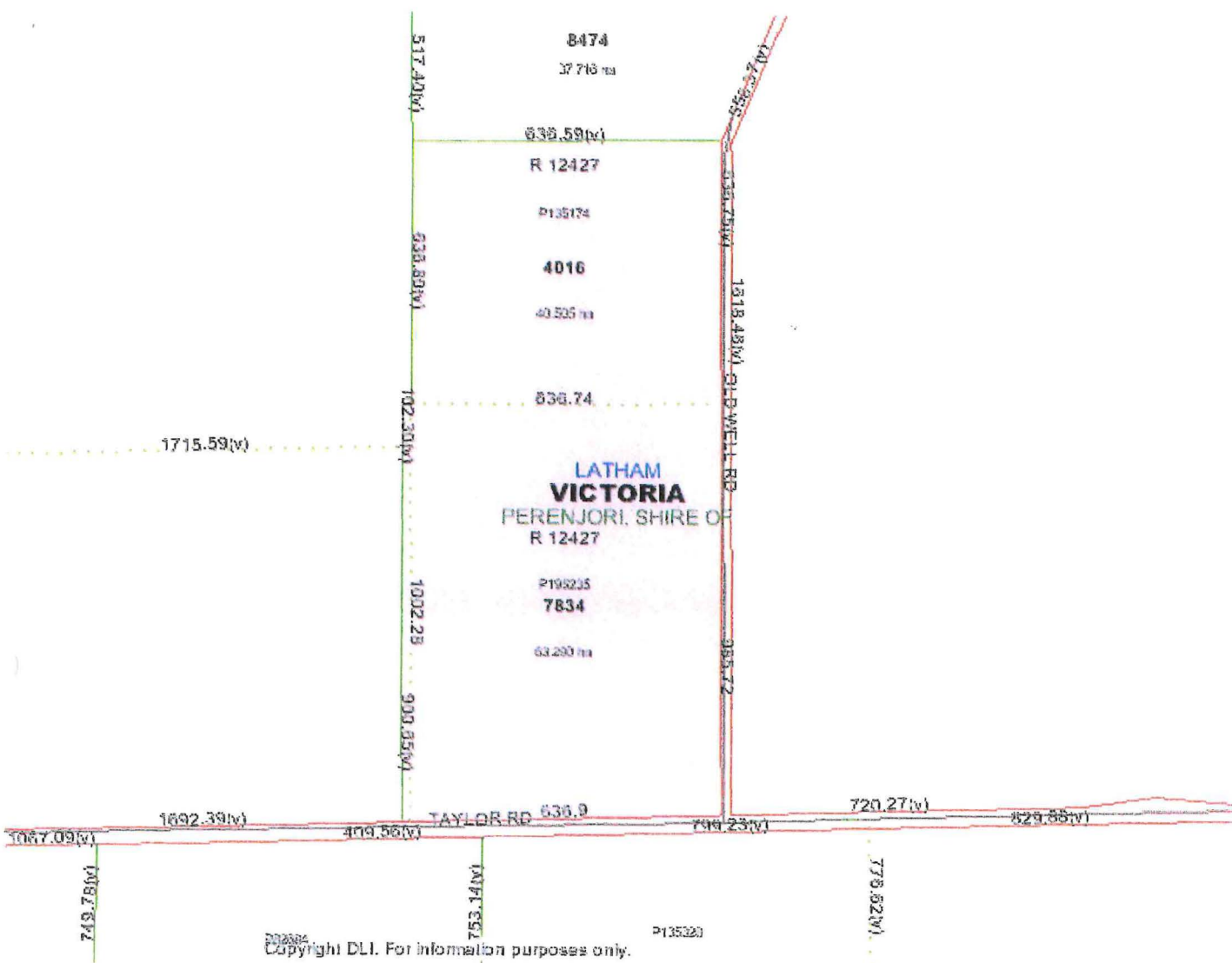
original area of A12427

changes to A as a result of reserve action 31 January 2008
- Addn of 'A' class
- recalc of area (no change to graphics) (error in Post customer advice!!)

A12427
407.2310 ha
Water
100-8095 ha
107.2310 ha
Cons of HC
2003

Part Landgate plan: Mengers Lake (2238-N)
1:50 000

Information shown on this map should not be used for legal purposes, but reference made to original documents.





Reserve Enquiry Detail [5100L][Screen Friendly](#) [Print Page](#)

Reserve	12427	Legal Area (ha)	107.234
Name		Status	Current
Type		Current Purpose	CONSERVATION OF FLORA AND FAUNA
Notes			
File Number	9651/09		
Additional Reserve Information	RESERVE COMPRISES LOTS 4016 ON DP135174, LOT 7834 ON DP195235 AND LOT 8670 ON DP150836 (K493451)		

Class	Responsible Agency	Date of Last Change
A	DEPARTMENT FOR PLANNING AND INFRASTRUCTURE	12/02/2008

Management Orders	Document	Land Use	Local Government Authority
		CONSERVATION OF FLORA AND FAUNA	PERENJORI, SHIRE OF

Add Item	CLT Number	Parcel Identifier	Street Address	Suburb	File Number	PIN	Area (sqm)	Map View
<input type="checkbox"/>	LR3073-3	Lot 4016 On Plan 135174			09651-1909-01RO	572972	405047.0	
<input type="checkbox"/>	LR3073-500	Lot 7834 On Plan 195235			09651-1909-01RO	572973	632895.0	
<input type="checkbox"/>	LR3073-685	Lot 8670 On Plan 150836			09651-1909-01RO	572970	20169.0	

Reserve Number 12427

Previous Certificates of Title**Historic Crown Allotments**

VICTORIA	Location	4016
VICTORIA	Location	7834
VICTORIA	Location	8670

Gaz Page/Document	Date	Type	Text
K493451	31/01/2008	Class	A
J357237	12/07/2005	Vesting Revoked	REVOKED
J357239	12/07/2005	Current Purpose	CONSERVATION OF FLORA AND FAUNA
J357239	12/07/2005	Historical Responsible Agency	WATER & RIVERS COMMISSION
	11/12/2000	Historical Vesting	VEST: WATER & RIVERS COMMISSION (TRANSFER ORDER 1/ 1/96)
831	22/03/1929	Current Area	264.3.37
3680	26/11/1915	Historical Vesting	VEST MINISTER FOR WATER RESOURCES
3622	19/11/1909	Historical Class	C
3622	19/11/1909	Original Gazettal and page	ORIGINAL GAZETTE
	19/11/1909	Correspondence File Number	9651/09
	19/11/1909	Historical Purposes	WATER
	19/11/1909	Location	VICTORIA,4016,7834,8670
	19/11/1909	Original Area	100.0.0
	19/11/1909	Public Plan	96/80 B3

19/11/1909 Survey Number D:35174,50836
01/01/0001 Comment EAST OF LATHAM

This product is for information purposes only. A search of the original documentation is required for all legal purposes
Western Australian Land Information Authority (Landgate)



Department of Environment and Conservation

Your ref: 09651-1909-01 Job 0635533
Our ref: 2006/004864-11
Enquiries: Gail Dodd
Phone: (08) 9334 0258
Fax: (08) 9334 0253
Email: gald@dec.wa.gov.au

Manager
Mid West Region
State Land Services
Department for Planning and Infrastructure
P O Box 1575
MIDLAND 6056

RESERVE 12427 - SHIRE OF PERENJORI

Further to your letter of 9 November 2007 and this Department's memo of 26 September 2006, requesting the classification of Reserve 12427 as class A, clearances have now been received for this proposal. Please find attached copies of letters stating that there are no objections from:

- the Department of Industry and Resources;
the Shire of Perenjori; and
the Department of Environment (citing an agreement by the Water and Rivers Commission to a change of purpose and vesting on 18 October 1991).

I shall be grateful if you will now consider classifying Reserve 12427 as class A.

G. Dodd

For Keiran McNamara
DIRECTOR GENERAL

14 November 2007

Copies: RM & DM 3:0.

CIS - PLEASE B/UP
1/6/07 TO GAIL DODD

FILED
16 NOV 2007
By: [Signature]



Department of Industry and Resources
Government of Western Australia

FILE REFERENCE NO: 46
2006/004864-1
Doc. _____



Your ref: 2006/004864-1
Our ref: JP: A2217/200601
Enquiries: Mr Pagotto
Telephone: 9222 3610
Facsimile: 9222 3790
E-mail: John.pagotto@doir.wa.gov.au

Executive Director
Department of Environment and Conservation
Locked Bag 104
Bentley Delivery Centre
BENTLEY WA 6983

**UPGRADE OF CONSERVATION OF FLORA AND FAUNA RESERVE
12427 TO A CLASS**

I refer to your most recent letter dated 7 June 2007 requesting this agency's comments to the above mentioned land proposal.

The land is considered to have low mineral prospectivity and no mining tenements are affected by the proposal and there is no impact on access to mineral or petroleum resources. There is no objection to the proposal

I will advise the Department of Planning and Infrastructure of DoIR's position and that section 16(3) approval has been given to the proposal.


For Dr J Limerick
DIRECTOR GENERAL

25 October 2007


~~cc Executive Director
State Land Services
Department for Planning and Infrastructure
PO Box 1574
MIDLAND WA 6936~~



SHIRE OF PERENJORI

Fowler Street, Perenjori, 6620
PO BOX 22, PERENJORI, 6620 Western Australia
Telephone: 08 9973 1002 Facsimile 08 9973 1029
E-mail: admin@perenjori.wa.gov.au

Your Ref :- 2006/004864-1
Our Ref :- 7036.2
Enquiries :- Stan Scott



14 May 2007

Chris Marmion
Dept of Environment & Conservation
Locked Bag 104
Bentley Delivery Centre
Western Australia 6983

Dear Chris

RESERVE 12427 – TAYLOR ROAD LATHAM

I refer to your letters of 26 September 2006 and 29 January 2007.

Firstly, please accept my apologies for the delay in responding to your request.

Council resolved at its March 2007 Ordinary Meeting to support the upgrade or reserve 12427 to a Class A Nature Reserve.

Council is keen to ensure that reserves within the Shire are adequately managed and would be interested in being kept informed of any plans the Department develops for this reserve.

Yours faithfully

Stan Scott
Chief Executive Officer

Recorded on spreadsheet.

*Rp
R. Powell (to respond &
send copy to Region).*





Your ref: 034075F3103
Our ref: CEO1464/03
Enquiries: R Shepherd
Direct tel: 9964 5978



Mr Keiran McNamara
Executive Director
Department of Conservation and Land Management
17 Dick Perry Avenue
Technology Park
KENSINGTON WA 6151

Dear Mr ~~McNamara~~

PROPOSED CONSERVATION RESERVE 12427, SHIRE OF PERENJORI

I refer to your letter of 8 December 2003 in respect to vesting of the Water Reserve 12427.

The Water and Rivers Commission has no objection to relinquishing vesting of the reserve, and for the reserve to be vested with the National Parks and Nature Conservation Authority for the purpose of "conservation of flora and fauna".

I note that the Commission's file records detail that the then Water Authority of WA advised the Department of Land Administration on 18 October 1991 that Reserve 12427 had no ongoing water resource values, and that vesting should be transferred to a more appropriate authority.

Yours sincerely

for

D Carew-Hopkins
A/CHIEF EXECUTIVE

25 February, 2004

SG
→ ~~J. Gilman~~
is this yours?

KW
3/3/04

-
- 1. Erica Higginson*
 - 2. Alice Reavelly*
- 30/03/04*

27 FEB 2004





State Land Services

Your ref: 2006/004864-1
Our ref: 9651-1909-01 Job: 063533
Enquiries: Nicola Hoey Ph: (08) 9347 5080
Fax: (08) 9347 5003
Email: nicola.hoey@dpi.wa.gov.au

9 November 2007

Department for Environment and Conservation
Locked bag 104
BENTLEY DELIVERY CENTRE
BENTLEY WA 6983

Dear Sir/Madam

RESERVE 12427 – SHIRE OF PERENJORI

I refer to your previous correspondence dated 26 September 2006, requesting Reserve 12427 be upgraded to an "A" class reserve.

You were seeking clearances from the Department of Industry and Resources (DOIR), the Shire of Perenjori and the Department of Water. So far you have only provided a clearance from DOIR. Could you please advise this office if the other clearances have been received.

Please contact me if you have any enquiries on this matter.

Yours sincerely

for **Steve Burgess**
Manager Mid-West
State Land Services



DEPARTMENT OF CONSERVATION AND LAND MANAGEMENT

HEAD OFFICE
HACKETT DRIVE CRAWLEY
WESTERN AUSTRALIA
Phone (09) 386 8811
Telex AA 94585
Facsimile (09) 386 1578

STATE OPERATIONS HEADQUARTERS
50 HAYMAN ROAD COMO
WESTERN AUSTRALIA
Phone (09) 367 0333
Telex AA 94616
Facsimile (09) 367 0466



Please address all correspondence to Executive Director, P.O. Box 104, COMO W.A. 6152

Your Ref: 8920/911 CC:NM
Our Ref: 030220F2701
Enquiries: Mr B Stephens
Phone: 367 0212

NOTE: Vol. 3 - Land Eng. Greenough

EXECUTIVE DIRECTOR
DEPARTMENT OF LAND ADMINISTRATION

ATTN: C CARROLL

RESERVE 12427

I refer to your memo of 6th March 1992.

My District Manager has examined the matter and has the following comments and recommendations:-

The reserve consists mainly of coarse pale yellow sandy soils with two areas- one upland and one lowland- of pink/red loams. The sandy soils are predominantly thicket to 3m consisting of *Melaleuca ssp* (3) *Allocasuarina ssp* (2), *Hakea sp*, *Acacia ssp* (3) with scattered *E. leptopoda*. The more open areas of this system have *Grevillea sp*, *Isopogon sp* and other myrtaceae (*Thryptomene Micromyrtus sp*).

The lowland soils have *E loxophleba*, *E salubris*, *E subangusta*, *E oleosa* woodland with an understory of *Acacia* and *Melaleuca*. *Santalum acuminatum* is scattered throughout. The upland red soils are predominantly *E loxophleba* with *Melaleuca sp*, *Santalum spicatum*, *Hakea sp*, and *Acacia sp*.

In general the vegetation is quite diverse and in good condition. The thicket country appears to be approaching a climax and fire may have to be used in the future to revitalise the system.

Fauna observations were few, but ample signs of kangaroos and echidnas were evident. Few hollow trees exist so it is not a major nesting site for cockatoos and parrots. Although no nests were located, there is potential for this reserve to be used by mallee fowl. They have been seen on the road adjacent to the reserve within the last twelve months.

tri
47

There is minimal rubbish on the reserve. This is mainly on the western side where there used to be a well with a windmill. Although the mill is gone there are a couple of old tanks and sundry rubbish around the site.

There is virtually no weed invasion and should remain that way. Rabbits exist on the reserve with a couple of warrens located well inside. Action will be taken if the reserve is vested with the NPNCA.

This Department therefore recommends that Reserve 12427 be set aside as a reserve for the purpose of Conservation of Flora and Fauna, vested in the National Parks and Nature Conservation Authority initially class "C" but for future upgrading to class "A".

B. Steplis
.....
for Syd Shea
EXECUTIVE DIRECTOR

22nd May 1992.

Reply from ~~Dist~~ Region
at folio 295.

Note: on creation of new
file contact Dist for a copy of report
as the original cannot be located.

~~Lando Clerk~~ - please obtain previous
correspondence on original proposal
to ask records to create a
new file
MRK
27.1.93