

NATURE RESERVE

RESERVE NO: "A"12590

GOVERNMENT GAZETTE
Date Page No.

FILE NUMBER: 384/70

PURPOSE: Cons. of Flora & Fauna 29.1.71 303

NAME: Chirelillup

CLASS (Land Act): "A" 7.1.55 47

AREA: 50.9904 ha

VESTING: W.A.W.A. 12.2.71 380

LOCATION NO(S): Plantagenet 6087

CLASSIFICATION:
(Wildlife Act
Section 12A)

LITHO: 436/80 F1

LOCAL AUTHORITY: GNOWANGERUP SHIRE

Notes:

RESERVE ACTION SHEET - CONSERVATION RESERVES

RESERVE No. 12590

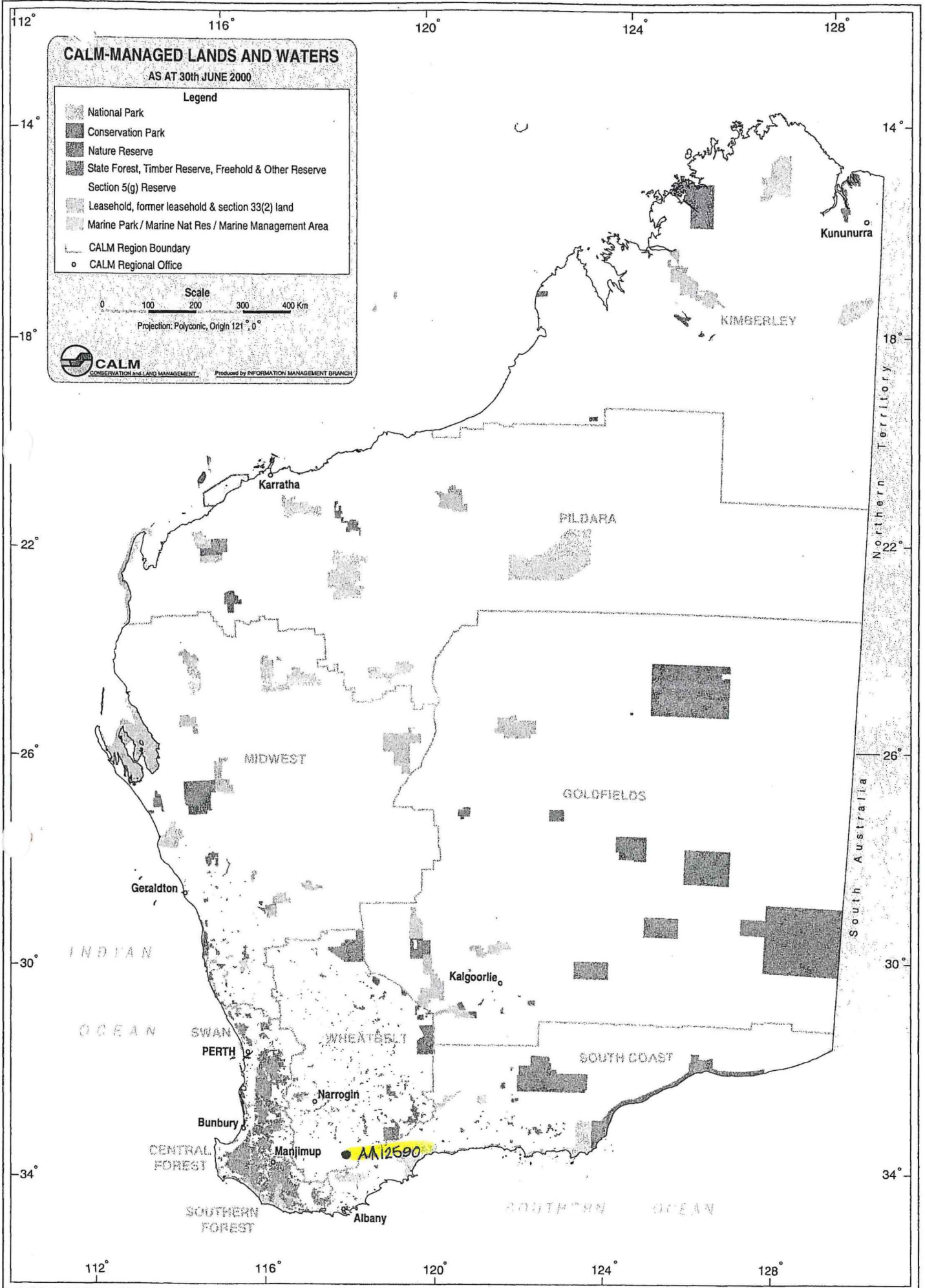
REASON FOR ACTION

- Amendment of Chirelillup Nature Reserve (A↑12590) to include adjoining reserve 16395 (previously vested in the Minister for Water Resources), increasing the area by about six hectares Area: 63.7 hectares.

Reserve 16395 contains a woodland of salmon gum with an understorey of wattles and scattered low scrubs, which provides a habitat for birds and other fauna. This vegetation type is poorly represented in Wheatbelt nature reserves.

- Date of DOLA's advice: 27 September 2000 See folio: 151
- Plans at folios: 146, 148 & 150

	OFFICER	ACTION
1	CONSERVATION OFFICER ^{LS} ESTATE	- Fill in above details ✓ - Attach copies of DOLA's advice to file ✓ Send copies of advice & maps to: - Lisa Wright, Woodvale ✓ - District Manager, Katanning ✓ - Regional manager, Wheatbelt ✓ Recommended IUCN classification: 1a To note: <i>LS</i>
2	INDEX CLERK, RECORDS	To note: _____
3	LAND ACQUISITIONS OFFICER	To note: _____
4	MANAGER, PLANNING & VISITOR SERVICES	To note & approve IUCN classification: _____
5	DIRECTOR, NATURE CONSERVATION/ NATIONAL PARKS	To note: _____



Customer Advice

Customer Advices for Reserve Actions 1/12/2000 - 31/12/2000

Shire of Gnowangerup 1/12/2000 - 31/12/2000

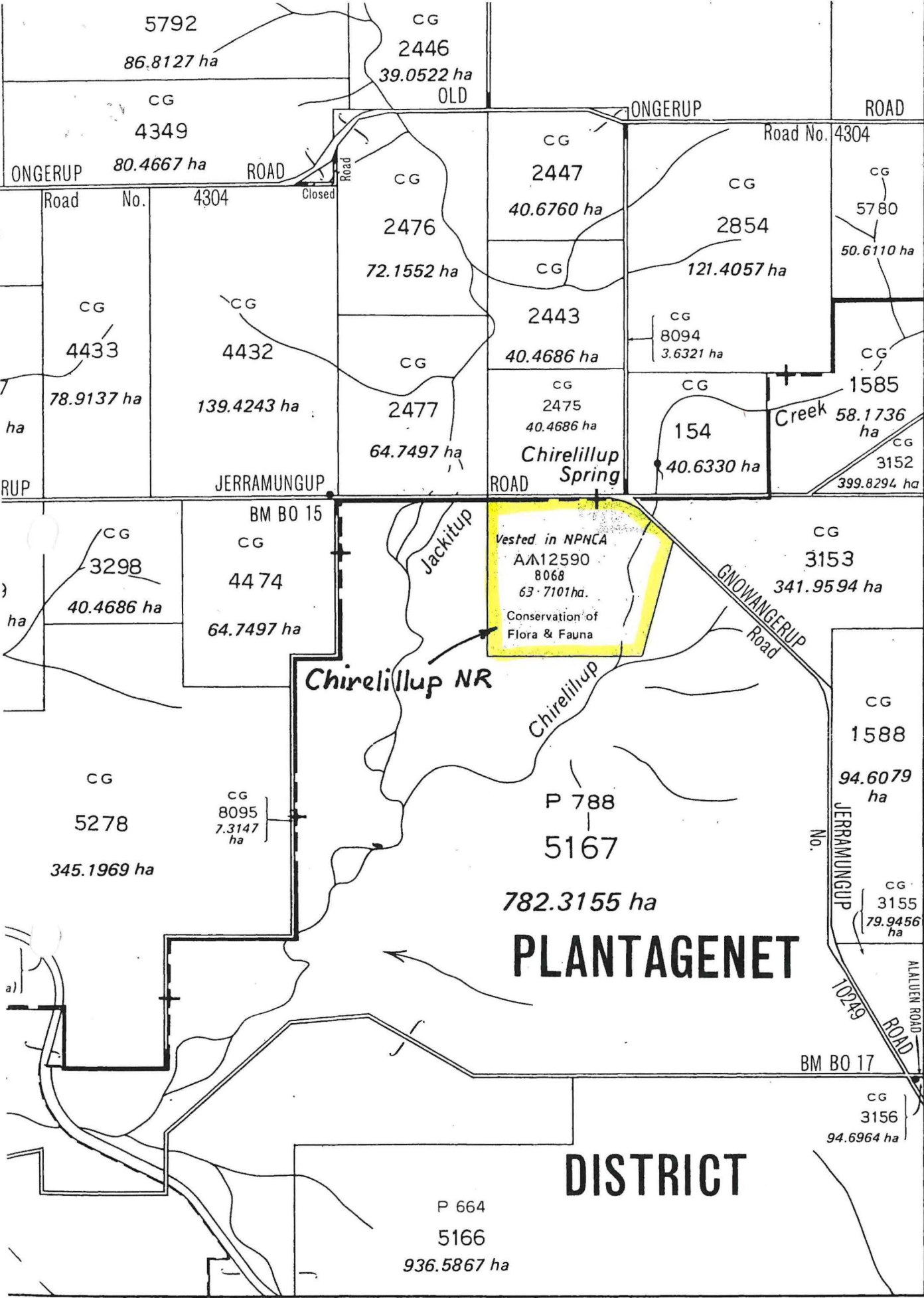
Reserve No.	Land Description	DOLA File No.	Volume/Folio	Action	Document No.	Registered	Street Name	Area	Public Plans
16395	Plantagenet Location 2828	13991-1905-02RO	0000-00	Reserve Cancellation "Water and Conservation of Flora and Fauna"	H561285	27/09/2000	Gnowangerup - Jerramungup Road	6.1184 Ha	Gnowangerup (25) SW
16395		13991-1905-02RO	0000-000	Revocation of Management Order (Water and Rivers Commission) for the designated purpose of "Water and Conservation of Flora and Fauna".	H561284	27/09/2000	Gnowangerup - Jerramungup Road	6.1184 Ha	Gnowangerup (25) SW
16901 ✓		01702-1890-01RO	3062-485	Revocation of Management Order (NPNCA) for the designated purpose of "Conservation of Flora and Fauna".	H563847	29/09/2000	Broomehill-Gnowangerup Road	26.6779 Ha	Martinup (25) SE
1716	Kojonup Location 9257 on Land Administration Reserve Diagram 529	01702-1890-01RO	3062-487	Reserve Cancellation "Stopping Place for Travellers and Stock"	H563846	29/09/2000	Broomehill - Gnowangerup Road	9.3466 Ha	Martinup (25) SE
CLASS A 12590 ✓		13991-1905-02RO	0000-000	Revocation of Management Order (WA Wildlife Authority) for the designated purpose of "Conservation of Flora and Fauna".	H561287	27/09/2000	Gnowangerup - Jerramungup Road	63.7101 Ha	Gnowangerup (25) SW
CLASS A RESERVE 12590 ✓	Plantagenet Location 6087	13991-1905-02RO	0000-000	Amendment of Reserve to To now comprise of Plantagenet Location 8068 on Land Administration Diagram 94876 (Crown Land Title Volume 3118 Folio 214) in lieu of Plantagenet Location 6087, and its area being increased to 63.7101 hectares accordingly.	H561286	27/09/2000	Gnowangerup - Jerramungup Road	63.7101 Ha	Gnowangerup (25) SW
CLASS A RESERVE 16901 ✓	Kojonup Location 9256 on Land Administration Reserve Diagram 530	01702-1890-01RO	3062-485	Amendment of Reserve to To now include Kojonup Location 9257 as depicted on Land Administration Reserve Diagram 529 and its area being increased to 26.6779 hectares accordingly	H563848	29/09/2000	Broomehill-Gnowangerup Road	26.6779 Ha	Martinup (25) SE
18457	Gnowangerup Lot 192 on Land Administration District Plan A1582 Gnowangerup Lot 193 on Land Administration District Plan A1582	05233-1923-01RO	3038-351	Reserve Cancellation "Shire Purposes"	H539225	31/08/2000	Corbett Street	2023 sqm	BK29 (2) 18.05
18457		05233-1923-01RO	3038-351	Revocation of Management Order (Shire of Gnowangerup) for the designated purpose of "Shire Purposes".	H539223	31/08/2000	Corbett Street	2023 sqm	BK29 (2) 18.05
22718	Gnowangerup Lot 190 on Land Administration District Plan A1582 Gnowangerup Lot 191 on Land Administration District Plan A1582	03379-1988-01RO	3038-349	Reserve Cancellation "Shire Purposes"	H539224	31/08/2000	Corbett Street	2023 sqm	BK29 (2) 18.05
22718		03379-1988-01RO	3038-349	Revocation of Management Order (Shire of Gnowangerup) for the designated purpose of "Shire Purposes".	H539222	31/08/2000	Corbett Street	2023 sqm	BK29 (2) 18.05

Included in
16901

Vesting in LIA = 6.10.2000 (Doc completed 5.12.00. TENIS amended)

Vesting in LIA = 4.12.2000 (Should be Cons Comm of WA) Doc completed 5.12.00. TENIS amend
* Need to change to Cons Comm

WBR/ Katanning
TENIS - white folder amended
SC
22.1.01.

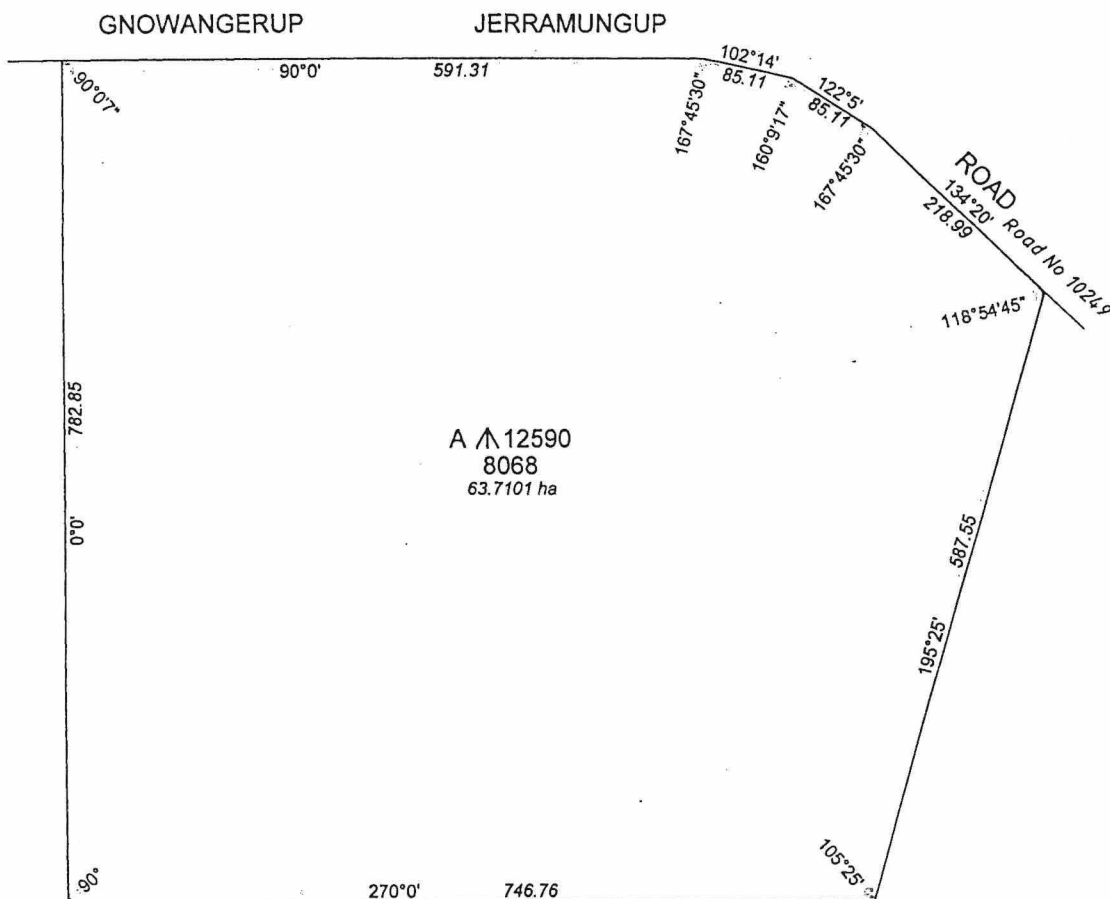


FORMER PI / TENURE
 LOC 6087 (A12590)
 LOC 2828 (A16395)

CLT/CT

ON PLANS/DIAGRAMS
 O.P. A154

AMENDMENTS



5167
 O.P. 5620



KEITH PIPER
 LICENSED SURVEYOR
 34 CASUARINA WAY
 WANNEROO W.A. 6065
 PH - (08) 94051337

COMPILED FROM DIAGRAM 44272 & O.P. 5620

0 50 100 150 200

DISTRICT PLANTAGENET		LOCATION 8068		FILE 13991 / 905 V2
TOWNSITE				SCALE
SURVEYOR'S CERTIFICATE - Reg. 54 I hereby certify that this plan is a correct representation of the survey and / or calculations from measurements recorded in the field book lodged for the purposes of this plan and that it complies with the relevant written law (s) in relation to which it is lodged.		LOCAL AUTHORITY : SHIRE OF GNOWANGERUP LOCALITY : FORMBY PUBLIC PLAN (S) GNOWANGERUP (25) S.W.	APPROVED BY WESTERN AUSTRALIAN PLANNING COMMISSION FILE FOR CHAIRMAN Date	ALL DISTANCES ARE IN METRES IN ORDER FOR DEALINGS SUBJECT TO 1. Cancel G.A. 16395 2. Re-describe A.A. 12590 FOR AUTHORIZED LAND OFFICER DATE
SURVEYOR'S CERTIFICATE - Compiled I K. H. PIPER hereby certify that this compiled plan - (a) is a correct and accurate representation of the survey (s) of the subject land ; and (b) is in accordance with the relevant law in relation to which it is lodged.		SURVEY INDEX PLAN (S) : GNOWANGERUP (25) S.W.	TYPE OF VALIDATION Full Audit : Date Legal Component : M. Schofield Date 18.4.00 CERTIFIED CORRECT Date 18.4.00 EARLY ISSUE <input type="checkbox"/> F.S.C. No LODGED DATE R.P. 18.4.00	APPROVED AUTHORIZED LAND OFFICER DATE LAND ADMINISTRATION ACT DIAGRAM 94876
Licensed Surveyor Date 7.3.00		FIELD BOOK Page COMPILED AZIMUTH FROM O.P. 5620	Department of LAND ADMINISTRATION	