

RESERVE ACTION SHEET - CONSERVATION RESERVES

RESERVE No. 12913

LGA: Wyalkatchem

TENURE & NAME: un-named nature reserve

ACTION

Change of purpose of Reserve 12913 from "Water" to "Conservation of Flora and Fauna", and vesting in the Conservation Commission. The reserve was also redescribed and now comprises Lots 29645 and 29646 on Deposited Plan 34113.

Total area: 70.3539 ha

REASON FOR ACTION

Reserve 12913 was surveyed by Safstrom and True in 1995, who found that it exhibited high values for nature conservation. They recommended that the reserve be placed in the care, control and management of the NPNCA. The reserve was redescribed to facilitate the realignment of Parsons Road.

Date of amendment: 7 June 2005

Customer Advice: p. 7

Plans: pp. 5, 8, 9

Further Info: pp. 11-13

IUCN classification: 1a

Native Title clearance: Reserve vested prior to 1996.

	OFFICER	ACTION	
1	LAND SERVICES COORDINATOR	to note:	<u>10/6/06</u>
2	LAND UNIT	Send copies of advice & maps to: - Lisa Wright, Woodvale - Manager, Merredin District - Manager, Wheatbelt Region add to report to Conservation Commission:	<u>10/6/06</u> <u>10/6/06</u> <u>10/6/06</u>
3	DIRECTOR, NATURE CONSERVATION	to note:	_____
4	LAND UNIT	- add Reserve Details Sheet to front of file - delete District Proposals spreadsheet entry - refer file to Geographic Names Committee	_____ _____ _____
5	SENIOR POLICY OFFICER, PVS	to note native title clearance:	_____

CALM Tenure Information System - Report Generated on Thursday, 15 June 2006

Page 2

Report Name: Detail Report

Query Criteria

Crown Reserve No. = 12913

Special Comments

Crown Reserve: 12913	Tenure: Nature Reserve
Name:	Name Approval: Un-Named
	Date:
Vesting: Conservation Commission Of W A	Gazettal Date: 07-Jun-2005
Purpose: Conservation Of Flora And Fauna	Gazettal Date: 07-Jun-2005
Class: C	Gazettal Date: 15-Jul-1910
Area: 70.35	Gazettal Date: 07-Jun-2005
	Surveyed Status: Unknown
CALM File:	Management Plan:
Remark: new graphics req'd	

Notes:

Information shown must be considered in the context of the applied query criteria as detailed in full on the cover sheet.

CALM Tenure Information System - Report Generated on Thursday, 15 June 2006

Page 2

Report Name: Gazettal History

Query Criteria

Crown Reserve No. = 12913

Special CommentsCrown Reserve **12913**Class: **C**

Name:

Name Approval: Un-Named

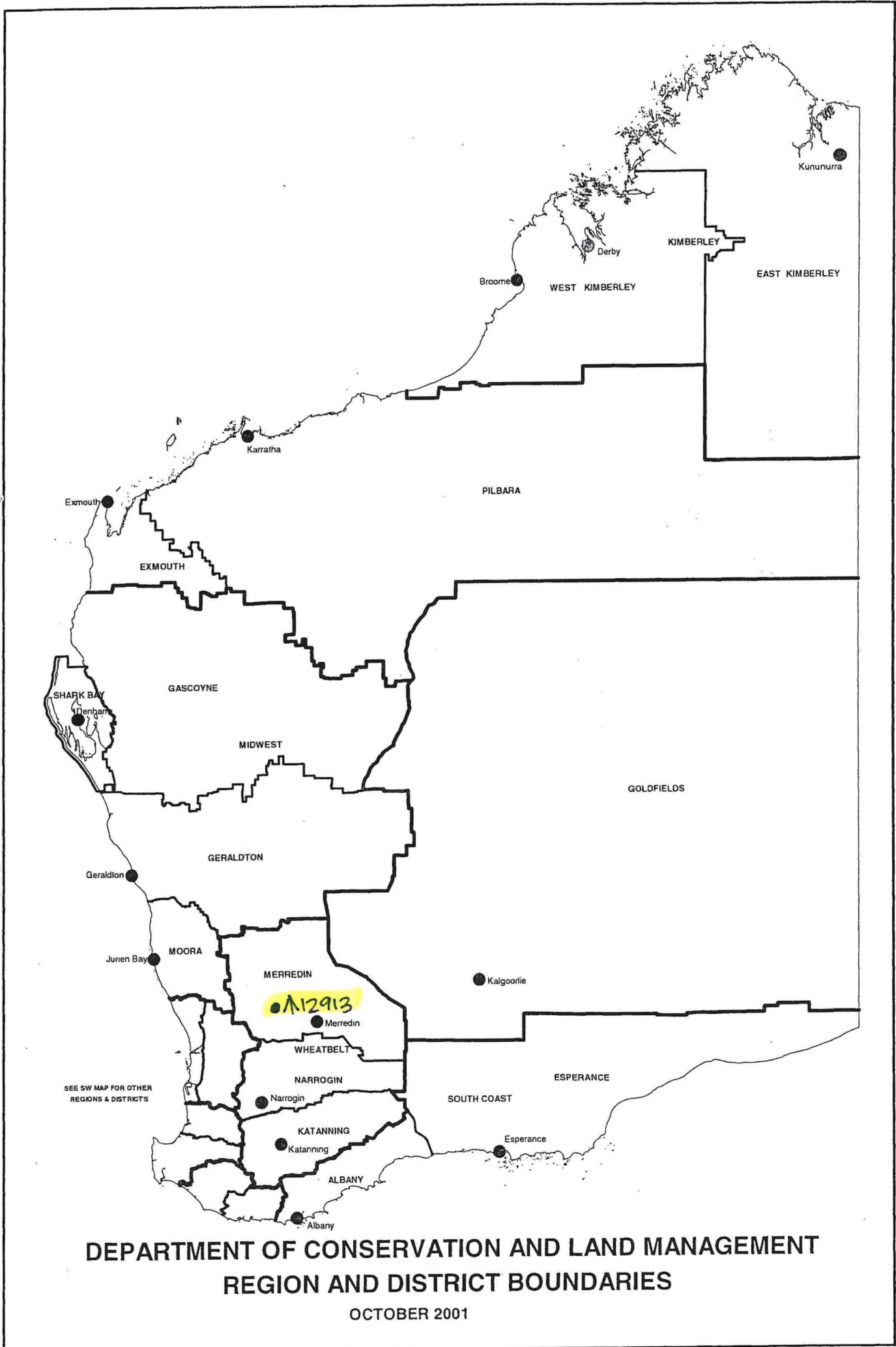
Tenure: Nature Reserve

Area: 70.4 ha

Purpose: Conservation Of Flora And Fauna

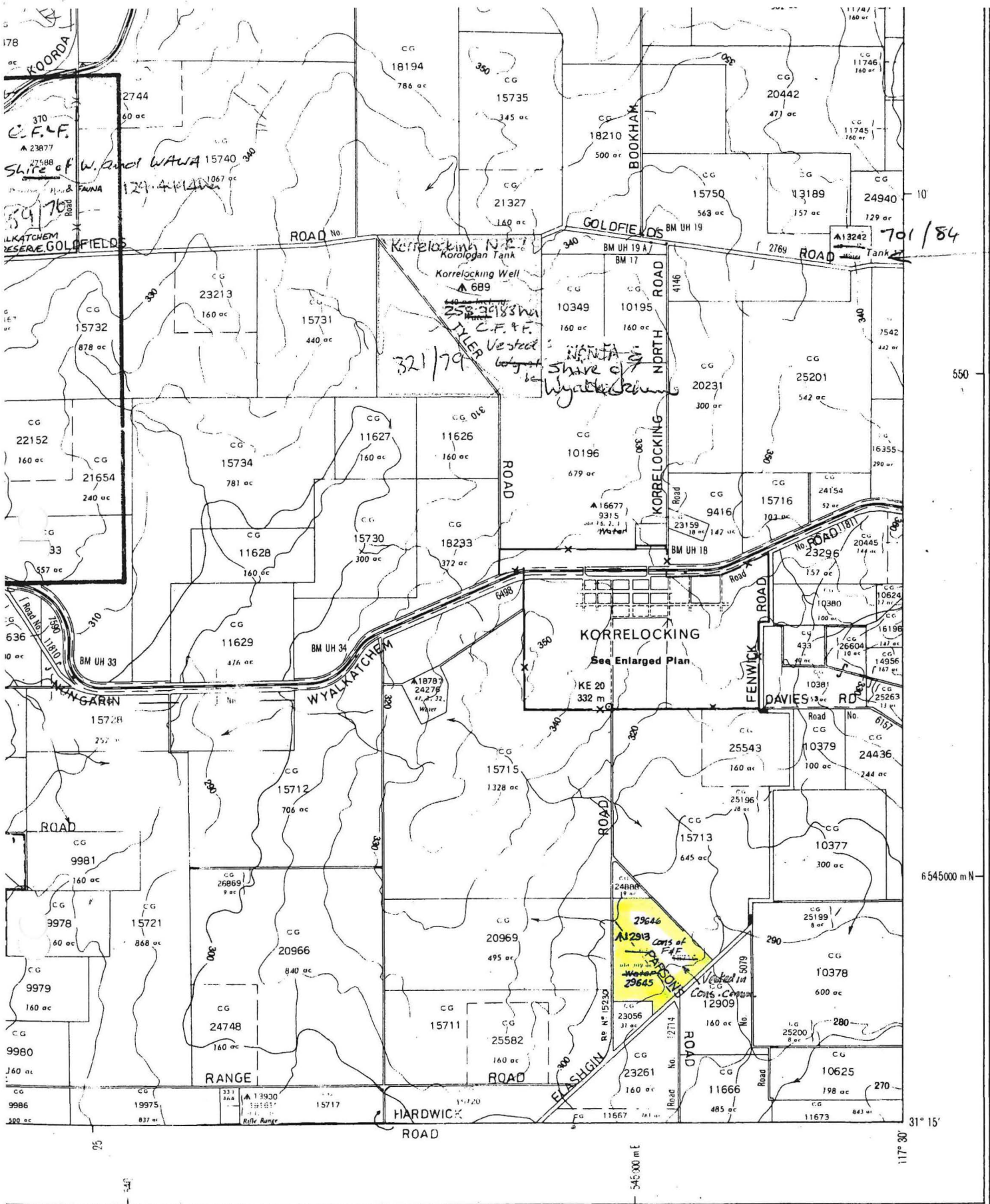
Vesting: Conservation Commission Of W A

<u>Date</u>	<u>Gazettal Action</u>	<u>Description</u>
07-Jun-2005	Area Excision	Lots 29645,29646 On Dp 34113 (-14.2254 ha) - An Update from DOLA is pending.
07-Jun-2005	Purpose	Conservation Of Flora And Fauna - An Update from DOLA is pending.
07-Jun-2005	Vesting	Conservation Commission Of W A - An Update from DOLA is pending.
25-Jul-2001	DOLA File	02190/1909/01ro
15-Dec-1922	Area Excision	
03-Jul-1914	Vesting	Minister Of Water Supply, Sewerage & Drainage
18-Aug-1911	Area Excision	229.0.0
15-Jul-1910	Class	C
15-Jul-1910	Location	Avon, 15714, 19067
15-Jul-1910	Original Area	40.0.0
15-Jul-1910	Public Plan	33/80 E3
15-Jul-1910	Purpose	Water
15-Jul-1910	Survey No.	39800
	Area	209.0.0
15-Jul-1910	Original Gazettal	



**DEPARTMENT OF CONSERVATION AND LAND MANAGEMENT
REGION AND DISTRICT BOUNDARIES**

OCTOBER 2001



16
 2
 Co
 W
 W
 GAL
 NAT

701/84

321/79

Nonja Share Co
 Wyalkatchem

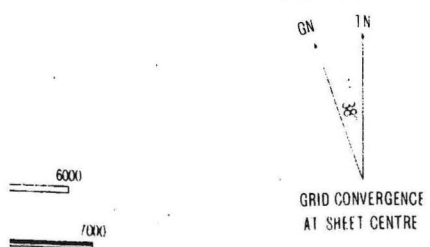
Pt. SHEET 2335-1

WYALKATCHEM

SCALE 1:50 000

INDEX TO ADJOINING SHEETS

--	--	--



6 545 000 m N

117° 30'

25

6000
 7000

**Customer Advices for Reserve Actions
1/11/2005 - 30/11/2005**

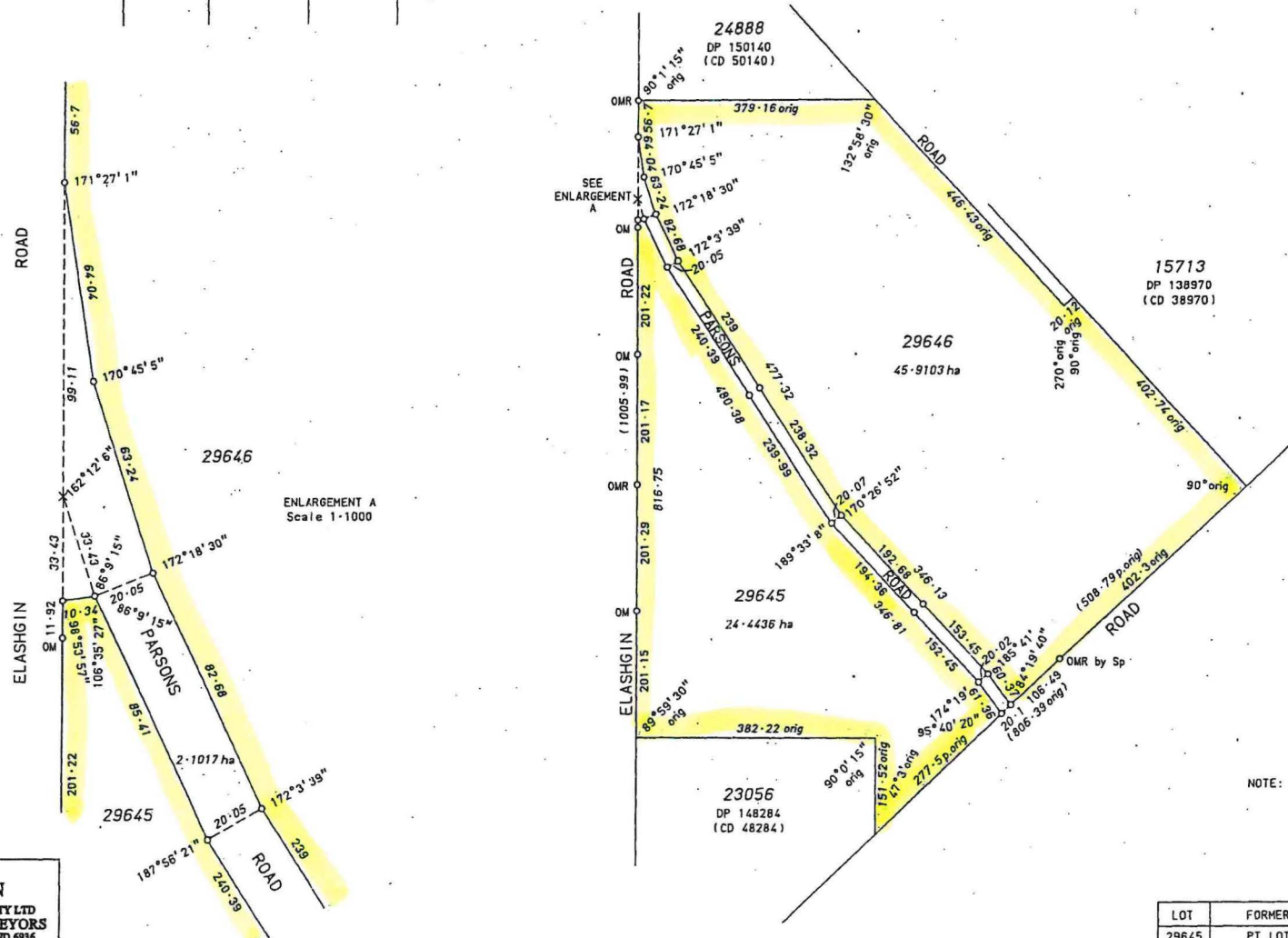
Shire of Wyalkatchem 1/11/2005 - 30/11/2005

Reserve No.	Land Description	DOLA File No.	Volume/Folio	Action	Document No.	Registered	Street Name	Area	Public Plans
12913		02190-1909-01RO	0000-0000	Revocation of Management Order (Minister of Water Supply, Sewerage & Drainage) for the designated purpose of "Water".	J312582	07/06/2005	Parsons Road, Korrelocking	72.461 Ha	Wyalkatchem SE 1:25000
12913	Lot 29645 on Deposited Plan 34113 Lot 29646 on Deposited Plan 34113	02190-1909-01RO	3129-804 3129-805	Change of Purpose to "Conservation of Flora and Fauna"	J312584	07/06/2005	Parsons Road, Korrelocking	70.3539 Ha	Wyalkatchem SE 1:25000
12913	Lots 19067 and 15714 on Deposited Plan 139800	02190-1909-01RO	0000-0000	Amendment of Reserve to To now comprise Lots 29645 and 29646 on Deposited Plan 34113 and the area being reduced to 70.3539 hectares.	J312583	07/06/2005	Parsons Road, Korrelocking	70.3539 Ha	Wyalkatchem SE 1:25000

*Pls prepare plans for ↑ 12913.
7.2.06
Vin Mallia*

DP 34113

ED/VER	AMENDMENT	BY	SIGNATURE	DATE



SCANLAN SURVEYS PTY LTD
 LICENSED SURVEYORS
 P O BOX 429 MIDLAND 6936
 PH: 08 9250 2261 FAX: 08 9274 6206
 Email: scanlan@spg.com.au
 4727/02/1

LOT	FORMER TENURE	DN PLAN/DIAGRAM	TITLE
29645	PT LOT 13067	DP 139800	
29646	PT LOT 13067 LOT 15714	DP 139800 DP 139800	

TYPE: CROWN PURPOSE: SUBDIVISION		FORMER TENURE: SEE TABLE		SCALE: 1:5000 ALL DISTANCES ARE IN METRES		LODGED: 11.10.02 DATE: 11.10.02		TYPE OF VALIDATION: FULL ADJUT FULL ADJUT: [Signature] CHECKED: [Signature] CORRECTED: [Signature]		IN ORDER FOR DEALINGS SUBJECT TO: [Signature] [Signature]		DOLA Department of LAND ADMINISTRATION DEPOSITED PLAN 34113 SHEET 1 OF 1 EDITION 1 VERSION 1
PLAN OF: LOTS 29645, 29646 AND ROAD		INDEX: WYALKATCHEMI 25 ISE		SURVEYOR'S CERTIFICATE - Reg 54 R M COLDAN I hereby certify that this plan is a correct representation of the survey and / or calculations from measurements recorded in the field book lodged for the purpose of this plan and that it conforms with the relevant section (a)(2) in relation to which it is lodged.		SURVEYOR'S CERTIFICATE - Compiled I hereby certify that this compiled plan is a correct and accurate representation of the survey(s) of the subject land and is in accordance with the relevant law in relation to which it is lodged.		APPROVED BY: [Signature] WESTERN AUSTRALIAN PLANNING COMMISSION FILE: [Stamp] DELEGATED DATE:		FOR INSPECTOR OF PLANS & SURVEYS / AUTHORIZED LAND OFFICER APPROVED: [Signature] INSPECTOR OF PLANS & SURVEYS / AUTHORIZED LAND OFFICER DATE:		
DISTRICT: AVON TOWNSITE: KORRELOCKING DOLA FILE: 2190/909 LOCALITY: SHIRE OF WYALKATCHEM		FIELD BOOK: 88151		SURVEY FIRM: SCANLAN SURVEYS		DELEGATED DATE:		APPROVED: [Signature]		DATE:		