

**Customer Advices for Reserve Actions
1/02/2005 - 28/02/2005**

Shire of Morawa 1/02/2005 - 28/02/2005

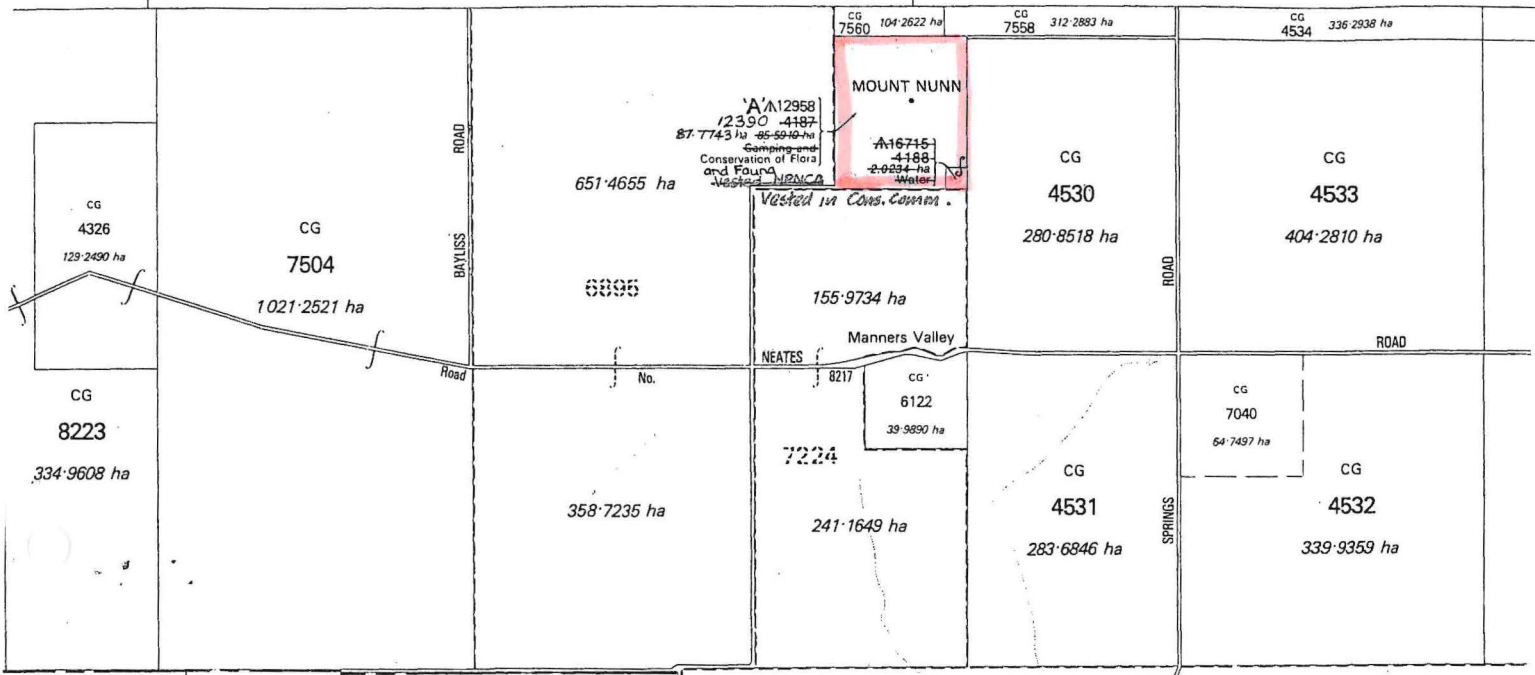
Reserve No.	Land Description	DOLA File No.	Volume/Folio	Action	Document No.	Registered	Street Name	Area	Public Plans
12958	Victoria Location 4187	00160-1917-01RO	0000-000	Amendment of Reserve to To now comprise Lot 12390 on Deposited Plan 194611 in lieu of Location 4187, and of its area being increased to 87.7743 hectares.	J154639	18/01/2005		87.7743 Ha	
16715		01166-1917-01RO	0000-000	Revocation of Management Order (Minister for Water Resources) for the designated purpose of "Water".	J154637	18/01/2005		2.0234 Ha	
16715	Victoria Location 4188	01166-1917-01RO	0000-000	Reserve Cancellation "Water"	J154638	18/01/2005		2.0234 Ha	
27033		00260-1963-01RO	3037-798	Revocation of Management Order (Shire of Morawa) for the designated purpose of "Landscape Protection".	J127061	20/12/2004		1.6112 Ha	
27033		00260-1963-01RO	3131-197	Management Order to Shire of Morawa of Post Office Box 14, Morawa. for the designated purpose of "Landscape Protection"	J127063	20/12/2004		1.5726 Ha	
27033	Morawa Lot 315	00260-1963-01RO	3037-798	Amendment of Reserve to To now comprise Morawa Lot 3004 on Deposited Plan 42008 in lieu of Lot 315, and of its area being reduced to 1.5726 hectares.	J127062	20/12/2004		1.5726 Ha	
48081	Lot 3003 on Deposited Plan 42008.	50957-2004-01RO	3131-196	Reserve Creation for the designated purpose of "Sewer Pump Station".	J127064	20/12/2004		385 sqm	
48081	Morawa lot 3003 on Deposited Plan 42008.	50957-2004-01RO	3131-196 3131-196	Management Order to Shire of Morawa of Post Office Box 14, Morawa. for the designated purpose of "Sewer Pump Station"	J127065	20/12/2004		385 sqm	

Janey
 Please prepare plans for 12958.
 via 12/1/05.

50'

385

390



6368)
M1437
04-6856 ha

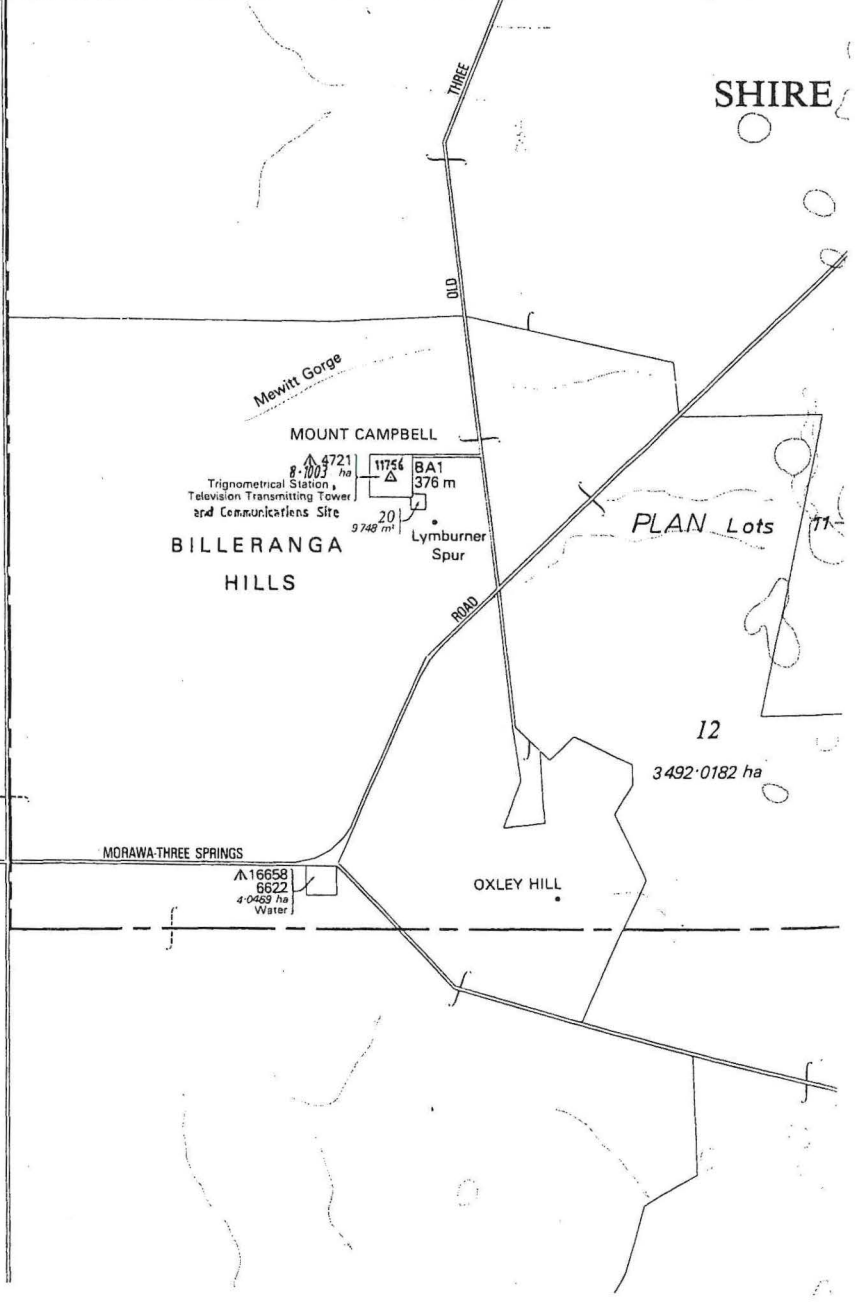
a
901

1
844-5941 ha

2
1038-1072 ha
PLAN Lots 1-3 7422

3
404-6806 ha

2018



SHIRE

PLAN Lots

12

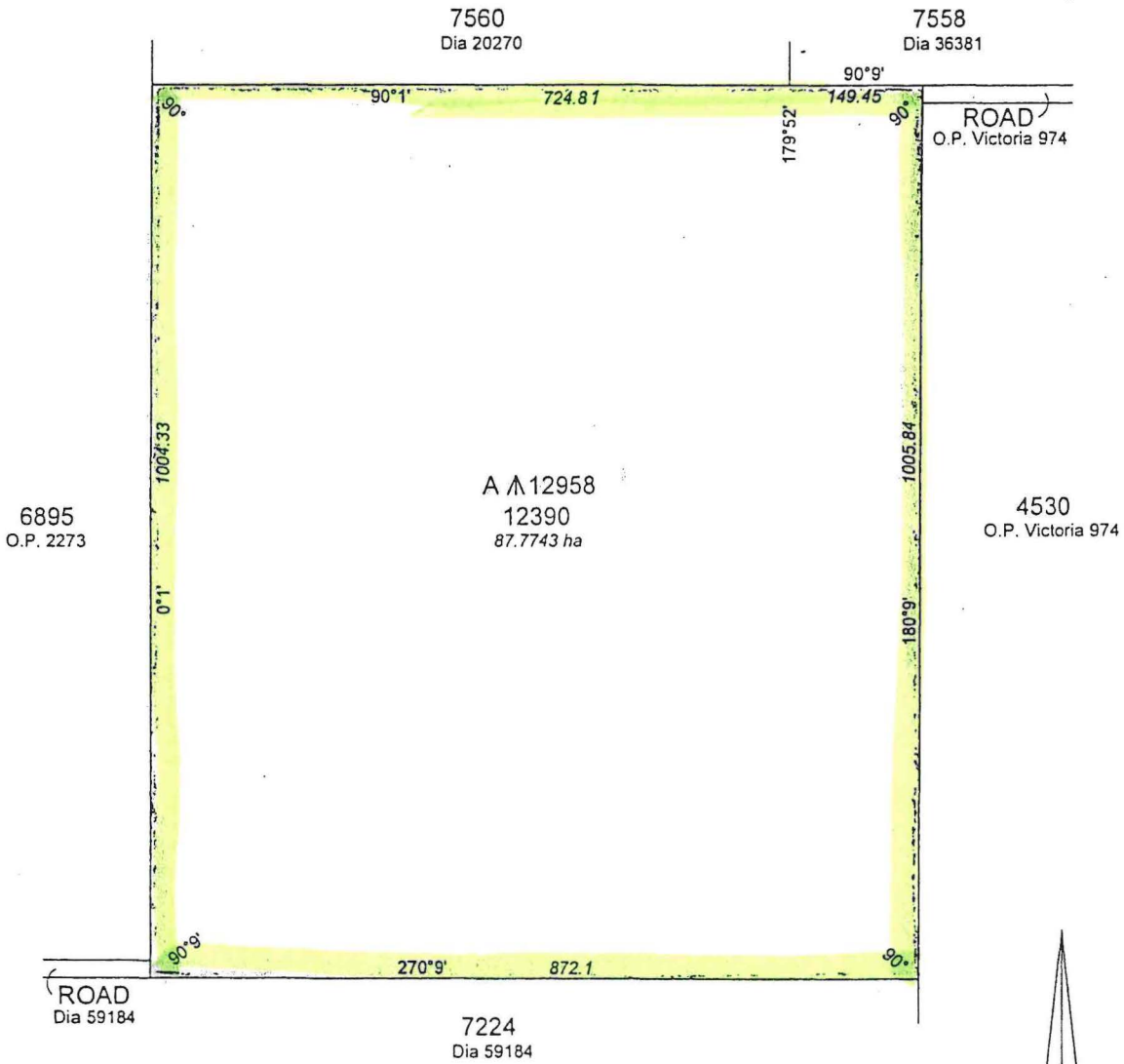
3492-0182 ha

FORMER TENURE
LOC 4187
LOC 4188

ON PLANS/DIAGRAMS
O.P. VICTORIA 974
RESERVE DIA 1155
RESERVE DIA 1156

AMENDMENTS

54



0 100 200 300

KEITH PIPER
LICENSED SURVEYOR
34 CASUARINA WAY
WANNEROO W.A. 6065
PH - (08) 94051337

COMPILED FROM DIA 59184,
O.P. 2273 & O.P. VICTORIA 974

DISTRICT VICTORIA		LOCATION 12390		FILE 1166 / 917
TOWNSITE				SCALE 1:6000 <i>Reduce</i> ALL DISTANCES ARE IN METRES
SURVEYOR'S CERTIFICATE - Reg. 54 I hereby certify that this plan is a correct representation of the survey and / or calculations from measurements recorded in the field book lodged for the purposes of this plan and that it complies with the relevant written law (s) in relation to which it is lodged. Licensed Surveyor _____ Date _____	LOCAL AUTHORITY: SHIRE OF MORAWA LOCALITY: MOUNT NUNN	APPROVED BY WESTERN AUSTRALIAN PLANNING COMMISSION		IN ORDER FOR DEALINGS SUBJECT TO (1) CANCELLATION OF RESERVE 16715 & RESERVE 12352 & RESERVE 12352 FOR AUTHORIZED LAND OFFICER DATE
	PUBLIC PLAN (S) BILLERANGA (50)	FILE FOR CHAIRMAN Date	[Stamp: CIVIL ENGINEERING SECTION 27(2) L.A.A. 1957] Date	
SURVEYOR'S CERTIFICATE - Compiled I K. H. PIPER hereby certify that this compiled plan: (a) is a correct and accurate representation of the survey (s) of the subject land; and (b) is in accordance with the relevant law in relation to which it is lodged.	SURVEY INDEX PLAN (S) : BILLERANGA (50)	TYPE OF VALIDATION Full Audit: _____ Date _____ Legal Component: <i>Morawilla</i> Date <i>8.11.99</i> CERTIFIED CORRECT <i>Sobridjansky</i> Date <i>8.11.99</i>		APPROVED AUTHORIZED LAND OFFICER DATE
	FIELD BOOK Page COMPILED	EARLY ISSUE <input type="checkbox"/> F.S.C. No		



DOLA



**DEPARTMENT OF CONSERVATION AND LAND MANAGEMENT
REGION AND DISTRICT BOUNDARIES**

OCTOBER 2001

Report Name: Gazettal History

Query Criteria

Crown Reserve No. = 12958

Special Comments

Crown Reserve **12958**

Class: **A**

Name: **Mount Nunn Nature Reserve**

Name Approval: Unofficial

Tenure: Nature Reserve Area: 87.8 ha

Purpose: Conservation Of Flora And Fauna

Vesting: Conservation Commission

<u>Date</u>	<u>Gazettal Action</u>	<u>Description</u>
		12340
18-Jan-2005	Area Addition	To Now Comprise Lot 11390 On Dp 194611 (+2.1833 ha) - An Update from DOLA is pending.
16-Nov-2000	Comment	Conservation Commission Established Due To CALM Amendment Act 2000 (No 35 of 2000). Supersedes LFC And NPNCA.
12-Jun-1992	Class	A
12-Jun-1992	Purpose	Conservation Of Flora & Fauna
23-Aug-1991	Vesting	National Parks & Nature Conservation Authority
08-Sep-1987	Public Plan	Billeranga 1:50 000
08-May-1964	Purpose	Camping & Conservation Of Flora
01-Jun-1917	Area	211.2.0 (85.5910)
01-Jun-1917	Class	C
01-Jun-1917	DOLA File	160/17
01-Jun-1917	Location	Victoria, 4187
01-Jun-1917	Purpose	Camping & Public Utility
01-Jun-1917	Survey No.	Vic 974
01-Jun-1917	Original Gazettal	

Report Name: Detail Report

Query Criteria

Crown Reserve No. = 12958

Special Comments

Crown Reserve: 12958	Tenure: Nature Reserve	
Name: Mount Nunn Nature Reserve	Name Approval: Unofficial Date:	
Vesting: Conservation Commission	Gazettal Date: 23-Aug-1991	
Purpose: Conservation Of Flora And Fauna	Gazettal Date: 08-May-1964	
Class: A	Gazettal Date: 01-Jun-1917	
Area: 87.77	Gazettal Date: 18-Jan-2005	Surveyed Status: Surveyed
CALM File: 018474F3102	Management Plan:	
Remark: Now vested in NPNCA by CALM Amendment Act Aug 91		

Notes:

Information shown must be considered in the context of the applied query criteria as detailed in full on the cover sheet.

NATURE RESERVE

RESERVE NO: 12958

GOVERNMENT GAZETTE
Date Page No.

FILE NUMBER: 951/76

PURPOSE: Camping & Cons. of Flora 8.5.64 2121

NAME:

CLASS (Land Act):

AREA: 85.5910 ha 1.6.17 900

VESTING:

LOCATION NO(S): vic. 4187

CLASSIFICATION:
(Wildlife Act
Section 12A)

LITHO: 122/80 B2,1

LOCAL AUTHORITY: MORAWA SHIRE

Notes:

**RESERVE GAZETTAL ACTION SHEET
FOR REGIONS AND DISTRICTS**

LANDS CLERK: Attach a copy of map and forward to the following:

1. REGIONAL MANAGER: ✓
CENTRAL FOREST, GREENOUGH, GOLDFIELDS, KIMBERLEY, SWAN REGION, PILBARA,
SOUTH COAST, SOUTHERN FOREST, WHEATBELT
2. DISTRICT MANAGER: Moora ✓
3. CLERK, WOODVALE ✓
4. O.I.C. INVENTORY BUNBURY / KELMSCOTT / MANJIMUP
5. DISTRICT WILDLIFE OFFICER: Moora ✓

REASON FOR GAZETTAL:

*Change in purpose from "Camping & Conservation of Flora" to
"Conservation of Flora & Fauna." Upgrading from "C" to "A" class.
In accordance with Bailey review of nature reserves.*

RESERVE DETAILS

RESERVE NUMBER: 12958

CALM FILE NUMBER: 018474F3102

MAP REFERENCE: Billeranger 1:50,000

SHIRE: Moora

CHANGES MADE AT GIVEN GAZETTAL DATE

NAME OF RESERVE: _____

PURPOSE: Conservation of Flora & Fauna.

CLASS: "A"

AREA: 85.59 ha

VESTING: NPNCA

DATE AND PAGE NO. OF CURRENT GAZETTAL: 12/6/92 Page 2404

A. Wet
LANDS CLERK

10/7/92.
DATE

BILLERANGA WESTERN AUSTRALIA

~~1:25000~~

1:50000

50'

55'

