

*To CLERK WOOLVALE FOR YOUR INFORMATION 14830*

34

DOLA File 3953/977

Reserve No 38179 (Canning Location 3380, 4023 and 4024) "Public Recreation" to include Canning Location 4076 (formerly Lot 1003 on Plan 20869) and of its area being increased to 8970 square metres accordingly.

Public Plans: BG 34 (2) 20.15 and 21.15. Oliphant Street

Local Authority—City of Gosnells

DOLA File 1320/985

Reserve No 40316 (Canning Location 3616) "Public Recreation" to include Canning Location 3919 (formerly Lot 33 on Diagram 85935) and of its area being increased to 4002 square metres accordingly

Public Plan: BG 34 (2) 21.12. near Lissiman Street.

Local Authority—City of Gosnells

DOLA File 2749/985

Reserve No 40452 (Jandakot Agricultural Area Lots 591 and 662) by the inclusion of Jandakot Agricultural Area Lot 689 (formerly Lot 254 on Diagram 77539) and of its area being increased to 5.0997 hectares accordingly

Public Plan: BG 34 (2) 11.05 Beclair Drive and Yangebup Road

Local Authority—City of Cockburn

DOLA File 2397/988V2

Reserve No 41318 (Kalgoorlie Lot 4844 and Boulder Lot 4447) "Recreation, Parkland and Drainage" to include Boulder Lot 4733 as surveyed and shown bordered red on Land Administration Diagram 92831 and of its area being increased to 30.6745 hectares accordingly.

Public Plan: CF37 (2) 29.35. near Maxwell Street.

Local Authority—City of Kalgoorlie—Boulder

DOLA File 1468/993.

Reserve No 42881 (Sussex Location 4963) "Drainage" to exclude that portion containing 384 square metres as shown bordered green on Land Administration Diagram 92810 and of its area being reduced to 1469 square metres accordingly.

Public Plan: BF29 (2) 23.34. near Queen Elizabeth Avenue.

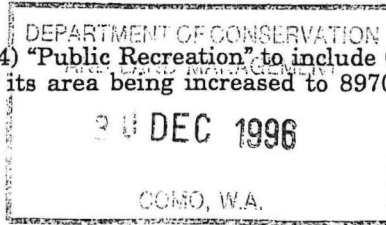
Local Authority—Shire of Busselton.

DOLA File 1065/993

Reserve No 42933 (Swan Location 11938) "Public Recreation and Drainage" to include Swan Location 12516 (formerly Lot 823 on Plan 20718) and of its area being increased to 3.7229 hectares accordingly.

Public Plan: BG 34 (2) 15.36 and 16.36 Allington Avenue.

Local Authority—Shire of Swan.



A. A. SKINNER, Chief Executive.

LA901\*

LAND ACT 1933

Change of Purpose of Reserves

Made by His Excellency the Governor under Section 37.

The purpose of the following reserves have been changed.

DOLA File 1599/898v2.

Reserve No 5342 (Canning Location 4057 and Swan Locations 12544 and 12545) from "Camping Ground in connection with the Helena Reservoir Works" to "Water Supply-Mundaring Weir".

Public Plan: BG 34 (10) 7.5 Mundaring Weir Drive

Local Authority—Shire of Mundaring

DOLA File 3180/913

Reserve No 14830 (Victoria Location 12063) being changed from "Water" to "Conservation of Flora and Fauna".

Public Plan: Nolba NW (25) Blue Well Road

Local Authority—Shire of Northampton

Reserve 14830 is automatically vested in the National Parks and Nature Conservation Authority pursuant to Section 7 of CALM Act 1984.

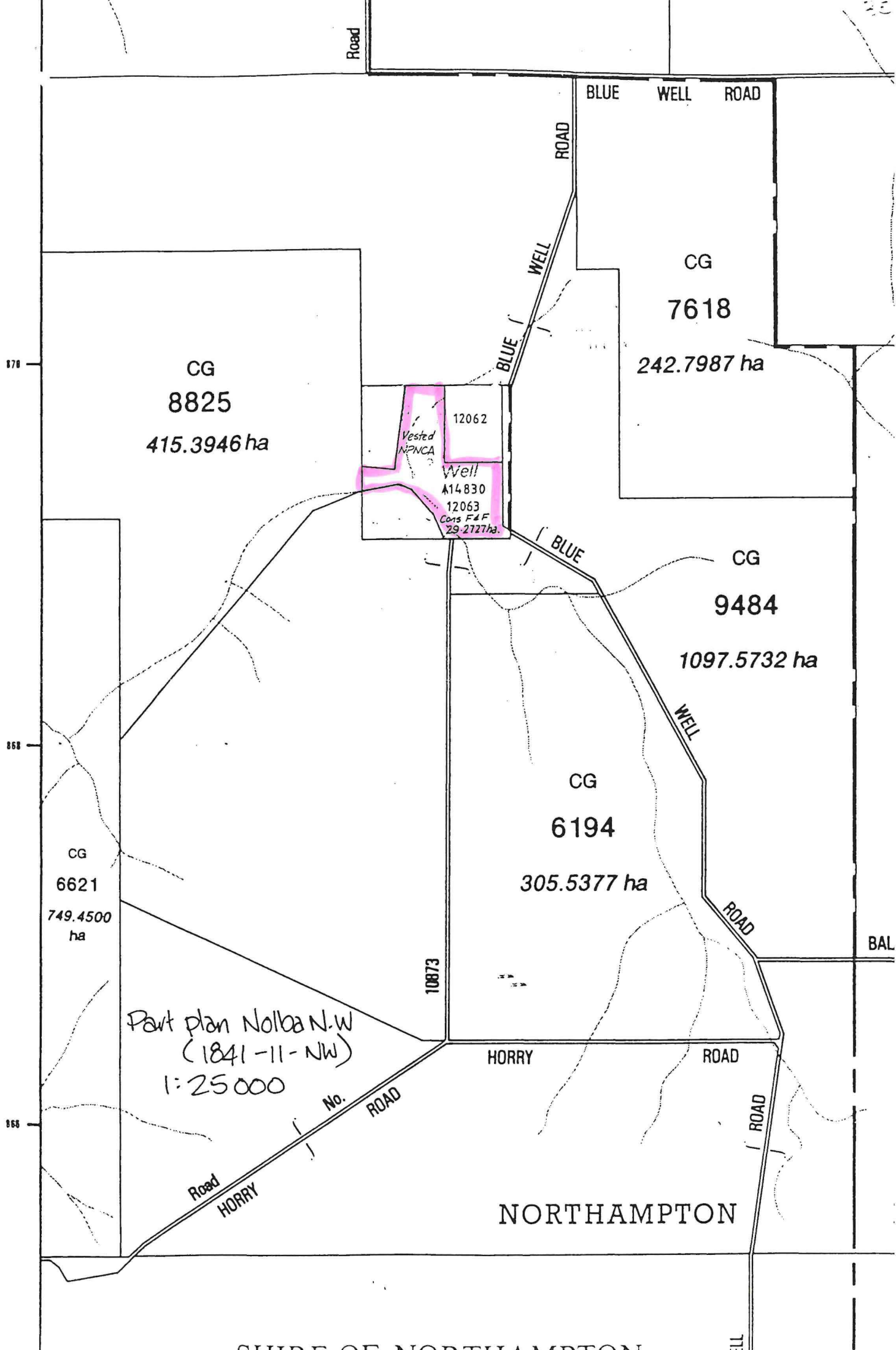
DOLA File 1589/958

Reserve No 15236 (Geraldton Lot 983) being changed from "Railways" to "Use and Requirements of the Minister for Works".

Public Plan: BE43 (2) 15.15 Durlacher Street

Local Authority—City of Geraldton

*3. Mrs Collins - for your letter pls. 2-1-97*



CG  
8825  
415.3946 ha

CG  
7618  
242.7987 ha

12062  
Vested  
NPWCA  
Well  
A14830  
12063  
Cons F&F  
29-2727ha.

CG  
9484  
1097.5732 ha

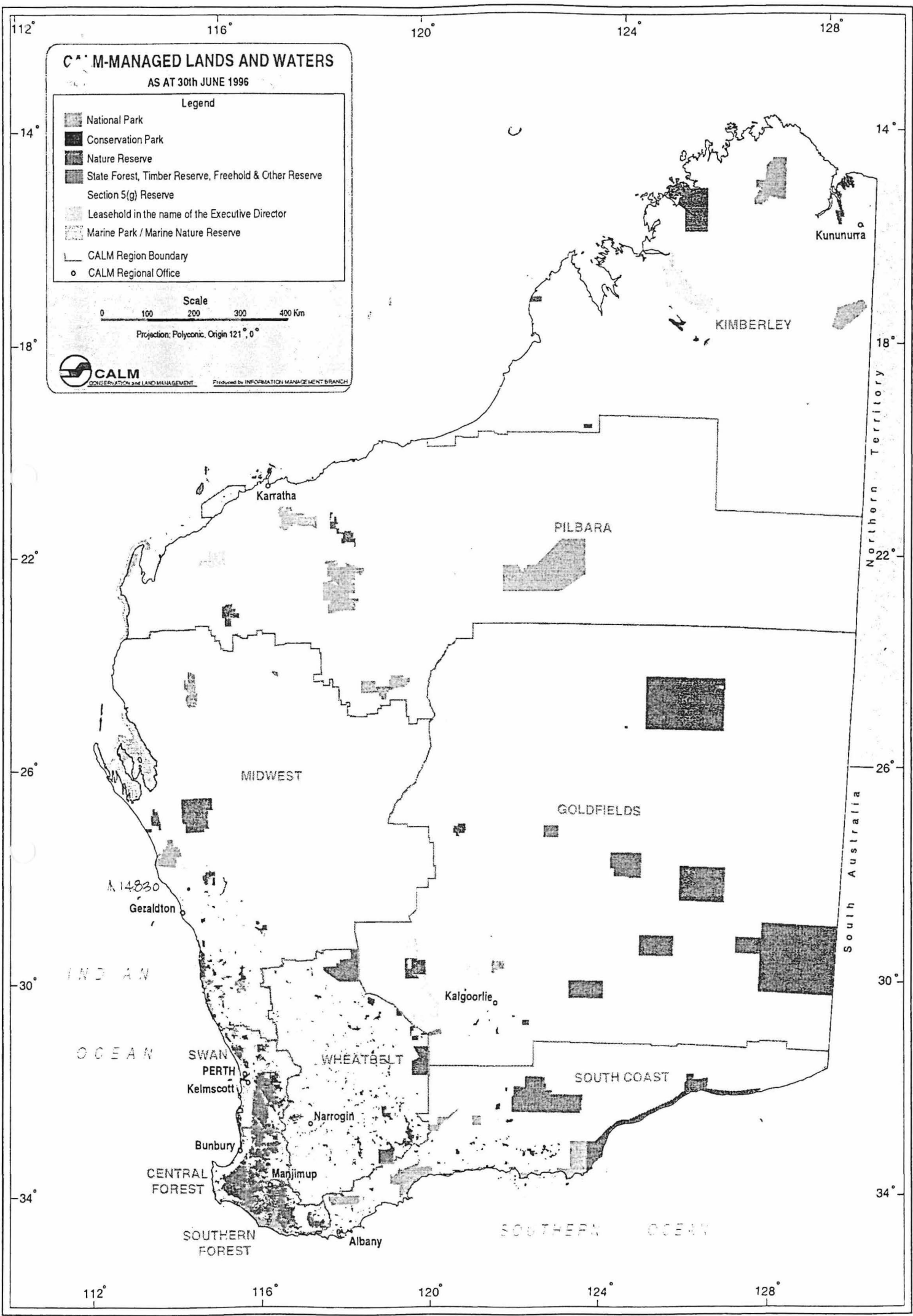
CG  
6194  
305.5377 ha

CG  
6621  
749.4500  
ha

Part plan Nolban N.W  
(1841-11-NW)  
1:25000

HORRY ROAD

NORTHAMPTON



Your Ref: Copy attached.  
Our Ref : 3180/913  
Telephone: 273 7286  
Enquires: Mr N.BUKHARY

EXECUTIVE DIRECTOR  
DEPARTMENT OF CONSERVATION  
AND LAND MANAGEMENT  
PO BOX 104  
COMO 6152.

Dear Sir

**RE RESERVE 14830**

I advise for your information that Executive Council has :

- A Revoked the order gazetted on 23 October 1914 vesting Reserve No 14830 (Victoria Location 6738) in the Hon. The Minister for Water Supply, Sewerage and Drainage" and approved its amendment to comprise Location 12063 on Plan 19038 (enclosed) in lieu of Location 6738.
- B Approved the purpose changed to "Conservation of Flora and Fauna".

Notice to this effect was published in the Government Gazette dated 13 December 1996, and I enclose a print of the said Reserve .

Yours faithfully

*T. Thomson*  
for **T. THOMSON**

**MANAGER**  
**ACQUISITIONS, ROADS AND RESERVES**  
**LAND OPERATIONS DIVISION**  
20 DECEMBER 1996  
Encl  
12NBR43  
CC SHIRE OF NORTHAMPTON

