

NATURE RESERVE

RESERVE NO: 15386

GOVERNMENT GAZETTE
Date Page No.

FILE NUMBER:

330/79

PURPOSE: Conservation of Flora & Fauna

21.12.79

3928

NAME:

CLASS (Land Act):

AREA:

92.7672 ha
20.6390 ha

VESTING: W.A.W.A.

21.12.79

3910

LOCATION NO(S): Yelbini Lots 67 & 74 &
Avon Loc. 20679

CLASSIFICATION:
(Wildlife Act
Section 12A)

LITHO: Yelbini Townsite

LOCAL AUTHORITY: TRAYNING

Notes:

File Number	Reserve Number	Land Description	Area (Hectares)	Plan
2978/91	2218	Tenterden Agricultural Area Lot 17	44.885 6	Tenterden N.W. 1:25 000
3041/13	4723	Williams Location 11492	Toolibin N.W. 1:25 000	
936/00	7220	Avon Locations 19491 and 19492	17.684 8	Grass Valley N.W. 1:25 000
2565/95	7765	Melbourne Location 1851	42.934 7	Moora Regional 4:3
5287/04	9308	Kojonup Location 9263	39.552 3	Lake Clabburn 1:50 000
1257/05	9676	Swan Location 1709	29.686 8	Mindarra S.W. 1:25 000
1682/07	10719	Kwolyin Agricultural Area Lot 40	11.938 2	Doodlakine 1:50 000
2761/54	11024	Kwolyin Agricultural Area Lot 75	21.755 6	Pantapin N.W. 1:25 000
3916/08	11372	Avon Location 11190	about 29.137 4	Quairading N.E. 1:25 000
12868/10	13051	Avon Location 22717	169.968 0	54/80
16198/10	13232	Williams Location 12568	20.262 1	Sewell S.E. 1:25 000
611/11	13306	Ninghan Location 2366	16.893 1	Kalannie 1:50 000
627/12	14039	Kent Location 2065	622.488 3	Jerranumgup 1:50 000
4221/12	14194	Avon Location 19977	65.053 2	Wogelin 1:50 000
10538/12	14510	Avon Locations 21106, 27362 and 27363	160.155 5	Quelavetting 1:50 000
956/13	14566	Victoria Location 6982	121.405 7	Buntine 1:50 000
7222/13	15312	Melbourne Location 4083	2.027 5	Pithara 1:50 000
10570/11	15386	Yelbini Lots 67 and 74 and Avon Location 20679	92.767 2	Yelbini Townsite
5247/19	976	Avon Locations 19818 and 19848	about 58.274 7	Pickering 1:50 000
1044/72	13803	Perth Lot 1007	about 4.422 4	Perth 1:2 000 12.21, 12.22 and 13.21

Public and Bank Holidays Act 1972-1983

PROCLAMATION

WESTERN AUSTRALIA } By His Excellency Professor Gordon Reid, Com-
GORDON REID, } panion of the Order of Australia, Governor of the
Governor. } State of Western Australia.
(L.S.)

PURSUANT to the provisions of section 8 of the Public and Bank Holidays Act 1972-1983, I, the Governor, acting with the advice and consent of the Executive Council do hereby appoint Wednesday, 21 June, 1989 to be the Celebration Day for the Anniversary of the Birthday of the Reigning Sovereign for the town of Kununurra and surrounding areas within a radius of 30 kms from the town centre in lieu of 2 October 1989.

Given under my hand and the Public Seal of the said State, at Perth, this 4th day April of nineteen hundred and eighty nine.

By His Excellency's Command,
GAVAN TROY,
Minister for Labour.

GOD SAVE THE QUEEN !

Public and Bank Holidays Act 1972-1983

PROCLAMATION

WESTERN AUSTRALIA } By His Excellency Professor Gordon Reid, Com-
GORDON REID, } panion of the Order of Australia, Governor of the
Governor. } State of Western Australia.
(L.S.)

PURSUANT to the provisions of section 8 of the Public and Bank Holidays Act 1972-1983, I, the Governor, acting with the advice and consent of the Executive Council do hereby appoint Wednesday, 21 June, 1989 to be the Celebration Day for the Anniversary of the Birthday of the Reigning Sovereign for the East Pilbara Shire Council and surrounding areas within a radius of 150 kms of Newman, in lieu of 2 October 1989.

Given under my hand and the Public Seal of the said State, at Perth, this 4th day April on nineteen hundred and eighty nine.

By His Excellency's Command,
GAVAN TROY,
Minister for Labour.

GOD SAVE THE QUEEN !

Public and Bank Holidays Act 1972-1983

PROCLAMATION

WESTERN AUSTRALIA } By His Excellency Professor Gordon Reid, Com-
GORDON REID, } panion of the Order of Australia, Governor of the
Governor. } State of Western Australia.
(L.S.)

PURSUANT to the provisions of section 8 of the Public and Bank Holidays Act 1972-1983, I, the Governor, acting with the advice and consent of the Executive Council do hereby appoint Monday, 3 July 1989 to be the Celebration Day for the Anniversary of the Birthday of the Reigning Sovereign for the East Pilbara Shire Council and surrounding areas within a radius of 150 kms of Marble Bar, in lieu of 2 October 1989.

Given under my hand and the Public Seal of the said State, at Perth, this 4th day April of nineteen hundred and eighty nine.

By His Excellency's Command,
GAVAN TROY,
Minister for Labour.

GOD SAVE THE QUEEN !

Public and Bank Holidays Act 1972-1983

PROCLAMATION

WESTERN AUSTRALIA } By His Excellency Professor Gordon Reid, Com-
GORDON REID, } panion of the Order of Australia, Governor of the
Governor. } State of Western Australia.
(L.S.)

PURSUANT to the provisions of section 8 of the Public and Bank Holidays Act 1972-1983, I, the Governor, acting with the advice and consent of the Executive Council do hereby appoint Monday, 7 August 1989 to be the Celebration Day for the Anniversary of the Birthday of the Reigning Sovereign for the Shire of Roebourne.

Given under my hand and the Public Seal of the said State, at Perth, this 4th day April of nineteen hundred and eighty nine.

By His Excellency's Command,
GAVAN TROY,
Minister for Labour.

GOD SAVE THE QUEEN !

Public and Bank Holidays Act 1972-1983

PROCLAMATION

WESTERN AUSTRALIA } By His Excellency Professor Gordon Reid, Com-
GORDON REID, } panion of the Order of Australia, Governor of the
Governor. } State of Western Australia.
(L.S.)

PURSUANT to the provisions of section 8 of the Public and Bank Holidays Act 1972-1983, I, the Governor, acting with the advice and consent of the Executive Council do hereby appoint Monday, 14 August 1989 to be the Celebration Day for the Anniversary of the Birthday of the Reigning Sovereign for the Shire of Port Hedland, in lieu of 2 October 1989.

Given under my hand and the Public Seal of the said State, at Perth, this 4th day April of nineteen hundred and eighty nine.

By His Excellency's Command,
GAVAN TROY,
Minister for Labour.

GOD SAVE THE QUEEN !

Public and Bank Holidays Act 1972-1983


PROCLAMATION

WESTERN AUSTRALIA } By His Excellency Professor Gordon Reid, Com-
GORDON REID, } panion of the Order of Australia, Governor of the
Governor. } State of Western Australia.
(L.S.)

PURSUANT to the provisions of section 8 of the Public and Bank Holidays Act 1972-1983, I, the Governor, acting with the advice and consent of the Executive Council do hereby appoint Thursday, 17 August 1989 to be the Celebration Day

1. LAND TENURE CLERK *Law 19.4.89*
2. ASST RESERVES CLERK
3. SENIOR CLERK RESERVES
4. MAN. W & L
5. TIMBER PRODUCTION
6. REGISTRAR 9. SC FAUNA
7. SC FLORA
8. CHIEF CLERK 10ASST RESERVV!

p 1089-1093, 1103-9, 1119.



Government Gazette

OF

WESTERN AUSTRALIA

(Published by Authority at 3.30 pm)

No. 36]

PERTH: FRIDAY, 14 APRIL

[1989

Land Act 1933

PROCLAMATION

WESTERN AUSTRALIA
GORDON REID,
Governor.
[L.S.]

} By His Excellency Professor Gordon Reid, Com-
panion of the Order of Australia, Governor of the
State of Western Australia.

File No. 1900/984.

WHEREAS by section 31 (1) (a) of the Land Act 1933, the Governor may by Proclamation and subject to such conditions as may be expressed therein classify as of Class "A" any such lands of the Crown reserved to Her Majesty for any purpose and whereas it is deemed expedient that the reserves listed in the attached schedule for the purpose of "Conservation of Flora and Fauna" as described, should be classified as of Class "A": Now, therefore I, the Governor, with the advice and consent of Executive Council do by this my Proclamation classify as of Class "A" the reserves described in the attached schedule.

Given under my hand and the Public Seal of Western Australia, at Perth, this 4th day of April 1989.

By His Excellency's Command,
YVONNE HENDERSON
Acting Minister for Lands

GOD SAVE THE QUEEN !

Schedule

File Number	Reserve Number	Land Description	Area (Hectares)	Plan
3354/60	2517	Uduc Agricultural Area Lot 54	41.131 2	Harvey Regional 1:10 000 3.4
2207/894	2547	Uduc Agricultural Area Lot 43	10.117 1	Harvey Regional 1:10 000 3.5
3718/898	5644	Throssell Estate Lots 14 and 87	41.424 6	Grass Valley S.E. 1:25 000
1163/02	8937	Victoria Location 11746	32.941 9	157A/40
13668/03	9159	Plantagenet Location 7606	37.915 1	Chester Pass N.W. 1:25 000
10234/06	10584	Avon Location 28879	20.689 5	Quajabin N.E. 1:25 000
4585/09	12154	Avon Locations 9318, 9319 and 28284	about 61.107 5	Koorda S.W. 1:25 000
8531/08	12329	Avon Locations 9309, 12182, 12208 and 16470	about 160.176 1	Kodj Kodjin
8000/11	14114	Minnivale Lots 65, 87 and 106	about 150.346 0	Minnivale Townsite 1:2 500 9.28, 9.29, 10.28 and 10.29
7039/12	14920	Avon Location 28910	131.212 0	Wynkauchem S.W. 1:25 000
9821/12	16245	Avon Locations 17996, 20984 and 28825	272.854 4	Koorda N.E. and Lake Wallimbin N.W. 1:25 000
2520/21	17710	Avon Location 28504	107.157 3	Dowerin 1:50 000
4042/53	2096	Tenterden Agricultural Area Lot 41	80.596 1	Geekabee N.E. 1:25 000

Notice to Subscribers

As *Government Gazette* (No. 35) pages 1085 to 1088 contained only a determination of restricted publications and as the issue is not covered by the Annual Subscription it was not issued to subscribers in the usual manner. Copies may be purchased from—

Publication Sales,
Ground Floor, Alexander Library Building,
Perth Cultural Centre.

GARRY L. DUFFIELD,
Government Printer.

11 April 1989.

File No. 3812/65—That Reserve No. 29133 (Swan Location 8286) should vest in and be held by the City of Stirling in trust for the purpose of "Public Recreation".

File No. 2020/967—That Reserve No. 29748 (Denmark Lot 948) should vest in and be held by the Shire of Denmark in trust for the purpose of "Public Recreation".

File No. 2149/71—That Reserve No. 30985 (Port Hedland Lot 2457) should vest in and be held by the Minister for Mines in trust for the purpose of "Explosives Safety Area".

File No. 3477/64—That Class "A" Reserve No. 32590 (Esperance Locations 1960, 2008 and Oldfield Locations 1263, 1361 and 1464) should vest in and be held by the National Parks and Nature Conservation Authority in trust for the purpose of "National Park".

File No. 1599/979—That Reserve No. 36740 (Swan Location 11089) should vest in and be held by the Shire of Gingin in trust for the purpose of "Rubbish Disposal Site".

File No. 782/980—That Reserve No. 36864 (Sussex Location 4716) should vest in and be held by the Shire of Busselton in trust for the purpose of "Public Recreation".

File No. 3383/988—That Reserve No. 40885 (Menziess Lot 140) should vest in and be held by The St John Ambulance Association in Western Australia Incorporated in trust for the purpose of "Ambulance Depot".

File No. 1030/988—That Reserve No. 40896 (Karratha Lot 4532) should vest in and be held by the Minister for Mines in trust for the purpose of "Radio Communications Site".

File No. 2941/987—That Reserve No. 40899 (Mount Magnet Lot 569) should vest in and be held by The State Energy Commission of Western Australia in trust for the purpose of "Power Station Site".

File No. 3471/988—That Reserve No. 40935 (Denmark Lot 1015) should vest in and be held by the Water Authority of Western Australia in trust for the purpose of "Water Supply".

Now, therefore His Excellency the Governor, by and with the advice and consent of the Executive Council, does hereby direct that the beforementioned Reserves shall vest in and be held by the abovementioned bodies in trust for the purposes aforesaid, subject nevertheless to the powers reserved to him by section 37 of the said Act.

G. PEARCE,
Clerk of the Council.

Land Act 1933

ORDER IN COUNCIL.

File No. 1900/984.

WHEREAS by section 33 of the Land Act 1933, it is made lawful for the Governor to direct that any Reserve shall vest in and be held by any person or persons to be named in the order in trust for the like or other public purposes to be specified in such order; And whereas it is deemed expedient that Class 'A' Reserves listed on the attached schedule should vest in and be held by the National Parks and Nature Conservation Authority in trust for the purpose of "Conservation of Flora and Fauna".

Now, therefore, His Excellency the Governor, by and with the advice and consent of the Executive Council, does hereby direct that the beforementioned Reserve shall vest in and be held by the National Parks and Nature Conservation Authority in trust for the purpose aforesaid, subject nevertheless to the powers reserved to him by section 37 of the said Act.

G. PEARCE,
Clerk of the Council.

Schedule

Reserve Numbers—976, 2096, 2218, 4723, 7220, 7765, 9308, 9676, 10719, 11024, 11372, 13051, 13232, 13306, 14039, 14194, 14510, 14566, 15312, 15386 and 33803.

Land Act 1933

ORDER IN COUNCIL.

File No. 15344/08V3.

WHEREAS by Section 34B (1) of the Land Act 1933, it is made lawful for the Governor to revoke an Order in Council issued pursuant to Section 33 of that Act. And Whereas by Order in Council dated 7 August, 1934 Reserve No. 12493 was vested in the Sussex Road Board in trust for the purpose of "Gravel".

Now, therefore, His Excellency the Governor, by and with the advice and consent of the Executive Council, hereby directs that portion of the beforementioned Order in Council be revoked and the relevant portion of Vesting Order cancelled accordingly.

G. PEARCE
Clerk of the Council.

Land Act 1933

ORDERS IN COUNCIL.

WHEREAS by Section 34B (1) of the Land Act 1933, it is made lawful for the Governor to revoke an Order in Council issued pursuant to Section 33 of that Act.

File No. 2009/935—And whereas by Order in Council dated 6 March, 1936 Reserve 21512 was vested in the Westonia Road Board in trust for the purpose of "Road Board Endowment".

File No. 8351/04 V4—And whereas by Order in Council dated 17 July 1974 Reserve 32745 was vested in the Shire of Beverley in trust for the purpose of "Aerial Landing Ground".

File No. 1044/72—And whereas by Order in Council dated December 17, 1975 Reserve 33803 was vested in The Western Australian Wildlife Authority in trust for the purpose of "Conservation of Fauna".

File No. 1599/979—And whereas by Order in Council dated 23 July, 1980 Reserve 36740 was vested in the Shire of Gingin in trust for the purpose of "Rubbish Disposal Site".

File No. 782/980—And whereas by Order in Council dated 16 December, 1980 Reserve No. 36864 was vested in the Shire of Busselton in trust for the purpose of "Public Recreation".

Now, therefore, His Excellency the Governor, by and with the advice and consent of the Executive Council, hereby directs that the beforementioned Orders in Council be revoked and the Vesting Orders cancelled accordingly.

G. PEARCE,
Clerk of the Council.

Land Act 1933

ORDER IN COUNCIL.

File No. 1244/60.

WHEREAS by section 34B (1) of the Land Act 1933, it is made lawful for the Governor to revoke an Order in Council issued pursuant to section 33 of that Act. And whereas by Order in Council dated 11 March 1986 Reserve 25665 was vested in the Shire of Cue in trust for the purpose of "Caravan Park" with power, subject to the approval in writing of the Minister for Lands being first obtained, to lease the whole or any portion thereof for any term not exceeding twenty one (21) years from the date of the lease.

Now, therefore, His Excellency the Governor, by and with the advice and consent of the Executive Council, hereby directs that the beforementioned Order in Council be revoked and the Vesting Order cancelled accordingly.

G. PEARCE,
Clerk of the Council.

Land Act 1933
ORDER IN COUNCIL

File No. 1900/984.

WHEREAS by section 34B (1) of the Land Act 1933, it is made lawful for the Governor to revoke an Order in Council issued pursuant to section 33 of that Act. And whereas by Order in Council issued on dates specified in the attached Schedule the respective Reserves were vested in the Western Australian Wildlife Authority in trust for the purpose of "Conservation of Flora and Fauna".

Now, therefore, His Excellency the Governor, by and with the advice and consent of the Executive Council, hereby directs that the beforementioned Order in Council be revoked and the Vesting Order cancelled accordingly.

G. PEARCE,
Clerk of the Council.

Reserve No.	Schedule Date of Order in Council
976	5 September 1979.
2096	16 September 1981.
2218	7 February 1980.
4723	31 May 1983.
7220	12 March 1985.
7765	19 March 1980.
9308	19 July 1978.
9676	5 September 1968.
10719	8 August 1979.
11024	8 August 1979.
11372	9 November 1976.
13051	9 July 1980.
13232	19 July 1983.
13306	4 October 1979.
14039	2 August 1983.
14194	14 November 1980.
14510	29 October 1980.
14566	2 April 1980.
15312	30 September 1983.
15386	12 December 1979.

ERRATUM

Conservation and Land Management Act 1984

ORDER IN COUNCIL

WHEREAS an error occurred in the notice published under the above heading on page 1013 of *Government Gazette* (No. 34) of Friday, 7 April 1989 it is corrected as follows.

Line 5 of the Schedule

Delete: "Area: 249 m²".

Insert: "Area: 2 492 m²".

Department of the Premier,
Perth, 6 April 1989.

IT is hereby notified for public information that His Excellency the Governor has approved the following temporary allocation of portfolios during the absence of the Hon. P. A. Beggs, M.L.A., for the period 17 April-1 May 1989 inclusive.

Acting Minister for Housing; Planning—Hon. E. K. Hallahan, M.L.C.

G. PEARCE,
Chief Executive,
Department of the Premier.

Department of the Premier,
Perth, 7 April 1989.

IT is hereby notified for public information that His Excellency the Governor has approved the following temporary allocation of portfolios during the absence of the Hon. D. C. Parker, M.L.A., for the period 15 April-3 May 1989 inclusive.

Acting Treasurer; Minister for Resources Development; The Arts—Hon. J. M. Berinson, M.L.C.

G. PEARCE,
Chief Executive,
Department of the Premier.

COMMISSIONER FOR DECLARATIONS

Notice

IT is hereby notified for public information that Rodney Greville Collins of South Perth whose appointment as a Commissioner for Declarations was notified in the *Government Gazette* of 12 January 1973 on page 95 is to be known as Rodney John Greville-Collins.

D. G. DOIG,
Under Secretary for Law.

COMMISSIONER FOR DECLARATIONS

Notice

IT is hereby notified for public information that Dawn Eleanor Annett Mulroney of South Perth whose appointment as a Commissioner for Declarations was notified in the *Government Gazette* of 5 August 1966 on page 2130 is to be known as Dawn Eleanor Annett.

D. G. DOIG,
Under Secretary for Law.

JUSTICES ACT 1902

IT is hereby notified for public information that His Excellency the Governor in Executive Council has accepted the resignation of the undermentioned, from the office of Justice of the Peace for the State of Western Australia—

Ethel Douglas of 3 Second Avenue, Mount Lawley.

George Edward John Jarvis, of 5 Staff Quarters, Centenary Road, Bunbury.

D. G. DOIG,
Under Secretary for Law.

Department of the Premier,
Perth, 6 April 1989.

IT is hereby notified for public information that His Excellency the Governor has approved temporary allocation of portfolios during the absence of the Hon. R. J. Pearce, M.L.A., for the period 15-23 April 1989 inclusive.

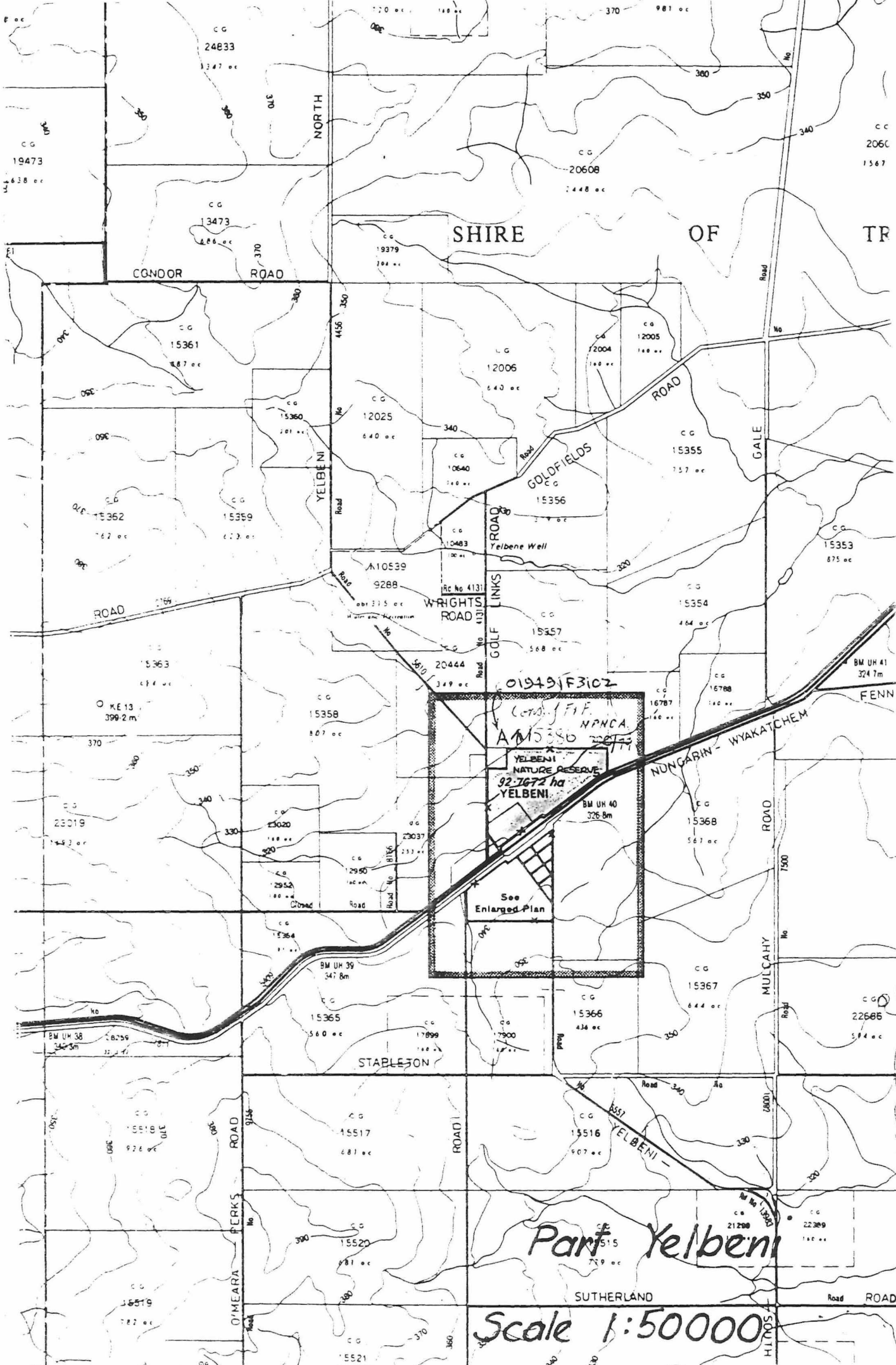
Acting Minister for Transport; Environment; Parliamentary and Electoral Reform—Hon. C. M. Lawrence, M.L.A.

G. PEARCE,
Chief Executive,
Department of the Premier.

JUSTICES ACT 1902

IT is hereby notified for public information that His Excellency the Governor in Executive Council has approved of the appointment of Ralph Lonsdale Raston of "Packsaddle Farm", Wiluna to the Commission of the Peace for the State of Western Australia.

D. G. DOIG,
Under Secretary for Law.



SHIRE OF TR

019491F3102
C-70-1 F.F.
NPNC
AM5386
YELBENI NATURE RESERVE
92.7672 ha
YELBENI
See Enlarged Plan

Part Yelbeni

Scale 1:50000

JM402

JUSTICES ACT 1902

It is hereby notified for public information that His Excellency the Governor in Executive Council has:
Approved of the appointment of Robert John Peck of 242 Point Leander Drive, Dongara to the Office
of Justice of the Peace for the State of Western Australia.

RICHARD FOSTER, Executive Director,
Courts Development and Management.

JM403

EX OFFICIO JUSTICE OF THE PEACE

It is hereby notified for public information that Gordon William Marwick of 24 Newcastle Street, York and York Shire Council, Avon Terrace, York has been appointed under section 9 of the Justices Act 1902, to be a Justice of the Peace for the Magisterial District of Avon during his term of office as President of the Shire of York.

RICHARD FOSTER, Executive Director,
Courts Development and Management.

JM101

CORRECTION

PUBLIC WORKS ACT 1902

The reprint under the *Reprints Act 1984* of the above Act as at 22 June 1992 is corrected as follows —

In section 15 (2):

DELETE: "the State in fee simple in land",

INSERT: "the estate in fee simple in land".

DELETE: "the taking including the rights",

INSERT: "the taking includes the rights".

In section 33 (1):

DELETE: "land taken required for a public work",

INSERT: "land taken or acquired for a public work".

DELETE: "rents",

INSERT: "rent".

LAND ADMINISTRATION

LA101

CORRECTION

DOLA File 5028/949V5.

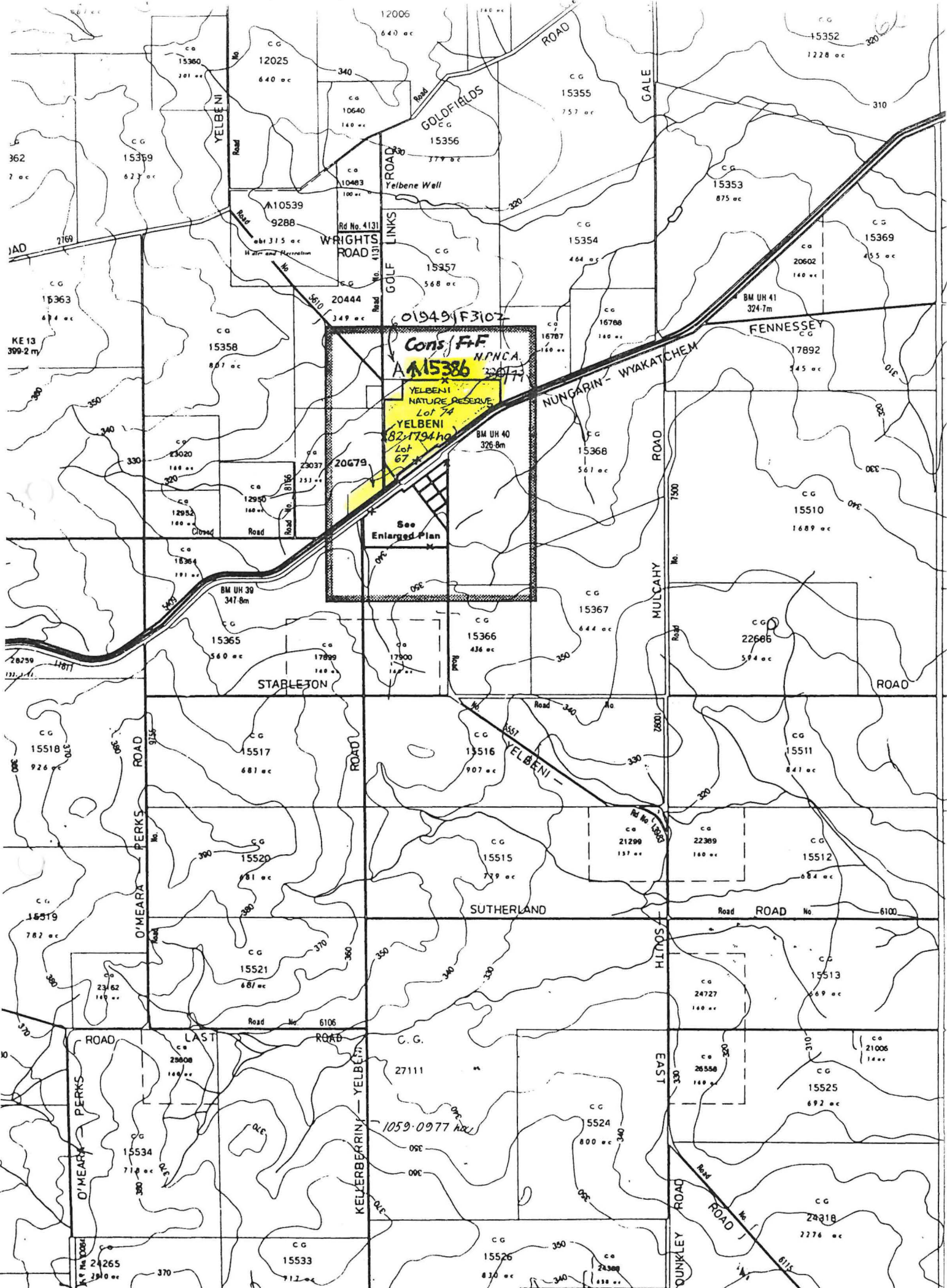
In the notice at page 5091 of the *Government Gazette* dated 7 October 1994 in respect to Reserve No. 23136 the reference to 2744.3067 hectares is amended to read 2582.0380 hectares.

DOLA File 10570/911.

In the notice at page 3926 of the *Government Gazette* dated 21 December 1979 in respect to Reserve No. 15386 the reference to 92.7672 hectares is amended to read 82.1794 hectares (recalculation only).

A. A. SKINNER, Chief Executive .

CLERK, WOODVALE - FYI



Part Yelbini (2435-IV)

Scale 1:50,000

NAMING OF RESERVES

Department of Land Administration,
Perth, 19 December 1986.

Corres. No. 3583/981.

IT is hereby notified for general information that the Reserves listed in the Schedule hereunder are by this Notice, named in accordance with the said Schedule.

Reserve No; Reserve Name; Public Plan	Reserve No; Reserve Name; Public Plan
22262; Wundowlin Nature Reserve; Mukinbudin 1:50 000.	36063; Strange Road Nature Reserve; Luptons S.W., S.E.
31715; Barbalin Nature Reserve; Mukinbudin 1:50 000.	19740; Bartram Nature Reserve; Luptons S.E.
13051; Calcaling Nature Reserve; Calcaling 1:50 000.	36519; Pingeculling Nature Reserve; Brookton S.W.
30705; South Wilgoyne Nature Reserve; Calcaling 1:50 000.	36742; Brookton Highway Nature Reserve; Luptons S.E.
31629; Cookinbin Nature Reserve; Nungarin 1:50 000.	8830; Bulgin Nature Reserve; Cunderdin 1:50 000.
23835; Karloning Nature Reserve; Karloning 1:50 000.	10313; Noonying Nature Reserve; 26C/40.
29303; North Bonnie Rock Nature Reserve; Blain 1:50 000.	23566; Tammin Nature Reserve; 26C/40.
20530; Portion of Joverdine Nature Reserve; Bonnie Rock 1:50 000.	17732; North Bungulla Nature Reserve; Kellerberrin 1:50 000.
37034; Portion of Joverdine Nature Reserve; Bonnie Rock 1:50 000.	4667; Lundy Nature Reserve; 26B/40.
36526; Lake Cronin Nature Reserve; Lake Cronin 1:50 000.	24831; Wyola Nature Reserve; 26C/40.
A17186; Walyormouring Nature Reserve; Botherling S.W. & S.E.	28289; Moulien Nature Reserve; 3B/40.
A4313; Eaton Nature Reserve; Quelagetting 1:50 000.	33990; Bungulla Nature Reserve; Bungulla Townsite.
14510; Hindmarsh Nature Reserve; Quelagetting 1:50 000.	21153; Morranoppin Nature Reserve; Doodlakine 1:50 000.
A9228; Moonijin Nature Reserve; Cadoux S.E.	22921; Durokoppin Nature Reserve; Kodjikooin 1:50 000.
15794; Cullimbin Nature Reserve; Cadoux N.E.	12329; North Bandee Nature Reserve; Kodjikooin 1:50 000.
10991; Carrimbin Rock Nature Reserve; 33/80.	24897; Mournucking Nature Reserve; Kellerberrin 1:50 000.
21719; Wallambin Nature Reserve; Yelbeni 1:50 000.	25112; Portion of Glenluce Nature Reserve; Pantapin 1:50 000.
10992; Elashgin Nature Reserve; Bulagin 1:50 000.	26266; Portion of Glenluce Nature Reserve; Pantapin 1:50 000.
23887; Wyalkatchem Nature Reserve; Wyalkatchem 1:10 000 5.6 & 5.7.	30903; Craig Nature Reserve; Pantapin 1:50 000.
34385; Nembudding Nature Reserve; Yelbeni 1:50 000.	5456; Dead Mans Swamp Nature Reserve; Hillman S.E. Moodiarup N.E.
15386; Yelbeni Nature Reserve; Yelbeni Townsite.	25904; Boolading Nature Reserve; Boolading Townsite.
35413; Walcancobbing Nature Reserve; Trayning 1:50 000.	16904; Hillman Nature Reserve; Hillman N.W.
15570; East Wallambin Nature Reserve; Lake Wallambin S.E.	21521; Williams Nature Reserve; Williams N.E.
20986; Marindo Nature Reserve; Beacon 1:50 000.	29313; Borgey Nature Reserve; Highbury N.W. Williams N.E.
22457; North Beacon Nature Reserve; Beacon 1:50 000.	32448; Moorapulling Nature Reserve; Dwarda S.W.
26911; Beebeegnying Nature Reserve; Gabbing 1:50 000.	30563; Moomagul Nature Reserve; Dattening N.W.
17923; Mungarri Nature Reserve; Beacon 1:50 000.	19784; Haddleton Springs Nature Reserve; Blackwood River N.W., S.W.
24539; Herndermuning Nature Reserve; Beacon 1:50 000.	29322; Weam Nature Reserve; Brookton S.W., N.W.
35679; Danjinning Nature Reserve; Karloning 1:50 000.	31913; Haddleton Nature Reserve; Blackwood River N.W., N.E.
12689; Wiacubbing Nature Reserve; Bencubin 1:50 000.	13373; Benjabbering Nature Reserve; Benjabbering Townsite.
26687; North Wallambin Nature Reserve; Lake Wallambin S.E.	15895; Folly Nature Reserve; Yorkrakine 1:50 000.
24789; Lake Champion Nature Reserve; 35/80.	14920; Dingo Well Nature Reserve; Wyalkatchem 1:50 000.
23339; Elachbutting Nature Reserve; 67/80.	13242; Gabwotting Nature Reserve; Wyalkatchem 1:50 000.
23338; Geeraning Nature Reserve; 67/80.	A23756; Portion of Kooljerrenup Nature Reserve; Lake Clifton N.E.
16235; Carrabin Nature Reserve; Carrabin Townsite.	36126; Portion of Kooljerrenup Nature Reserve; Lake Clifton N.E.
1431; Baladjie Nature Reserve; 53/80, 54/80.	B4990; Portion of Austin Bay Nature Reserve; Mandurah 1:10 000, 2.7.
A35732; Walyahmoning Nature Reserve; Waroona Townsite.	B24036; Portion of Austin Bay Nature Reserve; Pinjarra N.W.
24465; Yanneymooning Nature Reserve; 54/80.	28087; Portion of Austin Bay Nature Reserve; Mandurah S.E., N.E. Pinjarra S.W., N.W.
25194; Anderson Lake Nature Reserve; Toolbrunup S.E.	24739; McLarty Nature Reserve; Mandurah 1:10 000, 1.5.
26162; Three Swamps Nature Reserve; Toolbrunup S.E.	33749; Boodalan Nature Reserve; Mandurah 1:10 000, 2.7.
30526; East Balicup Nature Reserve; Toolbrunup S.W.	16907; Nine Mile Lake Nature Reserve; Pinjarra S.W.
26381; McDougall Nature Reserve; Merilup S.E.	22199; Buller Nature Reserve; Hamel N.W., S.W.
9237; Portion of Snake Gully Nature Reserve; 88/80, 89/80.	12049; Harvey Flats Nature Reserve; Hamel S.W.
10351; Portion of Snake Gully Nature Reserve; 88/80, 89/80.	12632; Riverdale Nature Reserve; Hamel S.W.
36448; Portion of Snake Gully Nature Reserve; 89/80.	24472; Crampton Nature Reserve; Lake Preston N.E., N.W.
27283; Goodlands Nature Reserve; Kalannie 1:50 000.	22797; Falls Brook Nature Reserve; Harvey N.E. Tallanalla N.W.
26259; Carlyarn Nature Reserve; Karrakutta 1:50 000.	34811; Benger Swamp Nature Reserve; Harvey S.W.
18381; Sawyers Nature Reserve; Kalannie 1:50 000.	1740; Wild Horse Swamp Nature Reserve; Blackwood River S.E.
19650; Old Store Nature Reserve; Kalannie 1:50 000.	24917; Tawerring Nature Reserve; Moddiarup N.W.
33803; Milyu Nature Reserve; Perth 1:2 000 12.21, 12.22, 13.21, 13.22.	30668; Arthur River Nature Reserve; East Arthur N.W. Hillman N.E.
16867; Dukin Nature Reserve; Koorda S.E.	7349; Jandabup Nature Reserve; Swan 1:10 000, 3.2.
24838; Walk Walkin Nature Reserve; Koorda S.W.	A31048; Portion of Lake Joondalup Nature Reserve; Swan 1:10 000, 2.2.
9281; Portion of Warramuggan Nature Reserve; Koorda S.E.	A21708; Portion of Lake Joondalup Nature Reserve; Swan 1:10 000, 2.2.
16040; Portion of Warramuggan Nature Reserve; Koorda S.E.	30809; Woodvale Nature Reserve; Swan 1:2 000, 8.03, 8.04, 9.04.
4670; Nembudding South Nature Reserve; Yelbeni S.W.	25919; Copley Dale Nature Reserve; Swan 1:10 000, 6.3.
12398; Lake Mears Nature Reserve; Quairading S.W.	30667; Beechina Nature Reserve; 3B/40.

Records

3 LAND CLERK

DMV
ANNY. 26.7.88

Please ensure that title of list is correct

