


01849373102

3D
6/11



Department of
LAND ADMINISTRATION

Department of Conservation
and Land Management
03 NOV 1989
COMO. W.A.

Your Ref:

Our Ref: 1900/984 CC:PB

Telephone: 323 1614
Enquiries: C. CARROLL

EXECUTIVE DIRECTOR
DEPARTMENT OF CONSERVATION
AND LAND MANAGEMENT

June 8, 1989

Dear Sir

I advise for your information that Executive Council has:

1. Issued an Order in Council revoking the orders in Council whereby Reserve Nos. 4313, 8830, 15564, 15570, 16136, 16235, 16293, 16346, 16412, 16493, 16683, 17055, 17257, 17771 and 17778 were vested in the Western Australian Wildlife Authority in trust for the purpose of "Conservation of Flora and Fauna" and approve the cancellation of the relevant Vesting Orders accordingly.
2. Issued a Proclamation classifying as of Class "A" Reserve Nos. 4313, 8830, 15564, 15570, 16136, 16235, 16293, 16346, 16412, 16493, 16683, 17055, 17257, 17771 and 17778 "Conservation of Flora and Fauna".
3. Issued an Order in Council directing that Class "A" Reserve Nos. 4313, 8830, 15564, 15570, 16136, 16235, 16293, 16346, 16412, 16493, 16683, 17055, 17257, 17771 and 17778 shall vest in and be held by the National Parks and Nature Conservation Authority in trust for the purpose of "Conservation of Flora and Fauna".

Notice to this effect was published in the Government Gazette of May 5, 1989 and I enclose a print showing the said reserve and the relevant Vesting Orders.

Would you please return to this Office the superseded Vesting Order for cancellation.

Yours faithfully

Carroll
for P COYNE
MANAGER
PROPERTY MANAGEMENT BRANCH
LAND OPERATIONS DIVISION

Disc Reserves
Records please file with
LANOS CLERK

Chas W. ... EXT

File No. 1875/960.—And whereas by Order in Council dated 11 May, 1977, Reserve No. 25766 was vested in the Shire of Kalamunda in trust for the purpose of "Municipal Purposes".

File No. 7917/12.—And whereas by Order in Council dated 1 February, 1962, Reserve No. 26205 was vested in the Minister for Native Welfare in trust for the purpose of "Native Housing".

File No. 169/64.—And whereas by Order in Council dated 24 February, 1966, Reserve 27139 was vested in the Fauna Protection Advisory Committee of Western Australia in trust for the purpose of "Conservation of Flora and Fauna".

File No. 296/61.—And whereas by Order in Council dated 29 June, 1966, Reserve 28167 was vested in the Fauna Protection Advisory Committee of Western Australia in trust for the purpose of "Conservation of Flora and Fauna".

File No. 1060/73.—And whereas by Order in Council dated 16 May, 1973, Reserve 32017 was vested in the Minister of Water Supply Sewerage and Drainage in trust for the purpose of "Water Supply".

File No. 1528/79.—And whereas by Order in Council dated 20 February, 1980, Reserve 36519 was vested in the Western Australian Wildlife Authority in trust for the purpose of "Conservation of Flora and Fauna".

File No. 2592/79.—And whereas by Order in Council dated 29 October, 1980, Reserve 36943 was vested in the City of Stirling in trust for the purpose of "Recreation".

File No. 2831/982.—And whereas by Order in Council dated 30 September, 1983, Reserve 38477 was vested in the Shire of Wyndham-East Kimberley in trust for the purpose of "Aged Persons Homes".

File No. 2056/985.—And whereas by Order in Council dated 27 August, 1985, Reserve 39189 was vested in the Shire of Kent in trust for the purpose of "Recreation (Go Kart Racing)" with power, subject to the approval in writing of the Minister for Lands being first obtained, to lease the whole or any portion thereof for any term not exceeding twenty one (21) years from the date of the lease.

File No. 1900/984.—And whereas by Order in Council issued on dates specified in the attached Schedule the respective Reserves were vested in the Western Australian Wildlife Authority in trust for the purpose of "Conservation of Flora and Fauna".

Schedule

Reserve Nos; Date of Order in Council.

4313	November 21, 1980.
8830	November 5, 1975.
15564	August 2, 1983.
15570	May 1, 1980.
16136	April 29, 1981.
16235	July 5, 1983.
16293	March 6, 1984.
16346	May 24, 1978.
16412	May 28, 1980.
16493	October 29, 1980.
16683	June 21, 1983.
17055	April 8, 1970.
17257	April 8, 1970.
17771	May 31, 1983.
17778	June 29, 1981.

File No. 1900/984.—And whereas by Orders in Council issued on dates specified in the attached Schedule the respective Reserves were vested in the Western Australian Wildlife Authority in trust for the purpose of "Conservation of Flora and Fauna".

Schedule

Reserve Nos; Order in Council Date.

27384	August 3, 1981.
27387	July 5, 1983.
27452	September 18, 1979.
27837	July 11, 1973.
28047	August 26, 1981.
28313	July 9, 1980.
28317	May 1, 1980.
28318	May 13, 1980.
28319	May 13, 1980.
28471	January 26, 1972.
28940	November 8, 1983.

29012	August 2, 1983.
29018	February 4, 1970.
29019	February 4, 1970.
29020	January 14, 1970.
29021	February 4, 1970.
29022	January 14, 1970.
29023	January 14, 1970.
29025	February 4, 1970.
29026	February 4, 1970.
29027	November 21, 1980.
29253	November 9, 1978.
29256	November 9, 1978.
29257	November 9, 1978.
29258	November 9, 1978.
29259	November 9, 1978.
29260	November 9, 1978.
29303	May 1, 1980.
29322	May 1, 1984.
29326	October 1, 1980.
29576	October 25, 1983.
29589	July 5, 1983.
29680	April 15, 1971.
29810	November 12, 1969.
30430	July 9, 1980.
30469	July 19, 1983.
30516	July 5, 1983.
30903	August 8, 1979.
30969	September 5, 1979.
31561	August 2, 1983.
31742	August 30, 1983.
31743	June 29, 1981.
31744	July 5, 1983.
31799	May 16, 1983.
31908	March 21, 1973.
31909	March 21, 1973.
31913	March 6, 1984.
32129	September 30, 1983.
32130	September 30, 1983.
32131	July 19, 1983.
32549	November 21, 1980.
32776	July 17, 1974.
32783	July 17, 1974.
32864	May 3, 1983.
32865	May 3, 1983.
32993	May 3, 1983.
32995	November 27, 1974.

File No. 1900/984.—And whereas by Orders in Council issued on dates specified in the attached schedule the respective Reserves were vested in the Western Australian Wildlife Authority in trust for the purpose of "Conservation of Flora and Fauna".

Schedule

Reserve Nos; Date of Order in Council.

33113	January 22, 1975.
33828	January 14, 1976.
33842	January 28, 1976.
33854	January 28, 1976.
34197	August 11, 1976.
34257	September 8, 1976.
34295	August 3, 1981.
35217	August 3, 1978.
35413	July 5, 1978.
35428	July 19, 1983.
35621	August 2, 1983.
36056	May 2, 1979.
36183	July 11, 1979.
36334	October 17, 1979.
36550	March 5, 1980.
36608	February 18, 1981.
36967	November 14, 1980.
37054	August 2, 1983.
37316	August 3, 1981.

File No. 11580/03.—That Class "A" Reserve No. 8019 (Fitzgerald Location 1659) should vest in and be held by the National Parks and Nature Conservation Authority in trust for the purpose of "Conservation of Flora and Fauna".

File No. 5029/13.—That Class "A" Reserve No. 14907 (Ninghan Location 1526) should vest in and be held by the National Parks and Nature Conservation Authority in trust for the purpose of "Water and Conservation of Flora and Fauna".

File No. 1900/984.—That Class "A" Reserves 4313, 8830, 15564, 15570, 16136, 16235, 16293, 16346, 16412, 16493, 16683, 17055, 17257, 17771 and 17778, should vest in and be held by the National Parks and Nature Conservation Authority in trust for the purpose of "Conservation of Flora and Fauna".

Land Act 1933

ORDERS IN COUNCIL

WHEREAS by section 33 of the Land Act 1933, it is made lawful for the Governor to direct that any Reserve shall vest in and be held by any person or persons to be named in the order in trust for the like or other public purposes to be specified in such order: And whereas as it is deemed expedient as follows—

File No. 7264/898.—That Reserve No. 5704 (Canning Location 3655) should vest in and be held by the Water Authority of Western Australia in trust for the purpose of "Water and Conservation of Flora and Fauna".

File No. 438/28.—That Reserve No. 21238 (Roe Location 1668) should vest in and be held by the Shire of Lake Grace in trust for the purpose of "Recreation".

File No. 2149/958.—That Reserve No. 25492 (Albany Lot 1111) should vest in and be held by the Commissioner of Main Roads in trust for the purpose of "Government Requirements (Main Roads Department)".

File No. 1773/967.—That Reserve No. 29954 (Port Hedland Lots 1676 and 1677) should vest in and be held by the Shire of Port Hedland in trust for the purpose of "Shire Depot".

File No. 3425/969.—That Reserve No. 31857 (Swan Location 8723) should vest in and be held by the Shire of Swan in trust for the purpose of "Drain".

File No. 1060/73.—That Reserve No. 32017 (Corrigin Lot 464) should vest in and be held by the Shire of Corrigin in trust for the purpose of "Recreation".

File No. 1349/972.—That Reserve No. 32969 (Swan Location 9151) should vest in and be held by the Shire of Swan in trust for the purpose of "Public Recreation".

File No. 910/973.—That Reserve No. 32977 (Swan Location 9152) should vest in and be held by the Shire of Swan in trust for the purpose of "Public Recreation".

File No. 1602/971.—That Reserve No. 33071 (Swan Location 9175) should vest in and be held by the Shire of Swan in trust for the purpose of "Public Recreation".

File No. 2652/972.—That Reserve No. 33368 (Swan Location 9283) should vest in and be held by the Shire of Swan in trust for the purpose of "Drain".

File No. 2257/970.—That Reserve No. 34114 (Swan Location 9477) should vest in and be held by the Shire of Swan in trust for the purpose of "Drain".

File No. 801/975.—That Reserve No. 34599 (Swan Location 9602) should vest in and be held by the Shire of Swan in trust for the purpose of "Drain".

File No. 656/78.—That Reserve No. 35583 (Mundijong Lot 212) should vest in and be held by the Shire of Serpentine-Jarrahdale in trust for the purpose of "Drain".

File No. 1528/79.—That Reserve No. 36519 (Avon Locations 7019, 7612, 26016 and 28956) should vest in and be held by the National Parks and Nature Conservation Authority in trust for the purpose of "Conservation of Flora and Fauna".

File No. 2592/79.—That Reserve No. 36943 (Swan Locations 10044 and 11204) should vest in and be held by the City of Stirling in trust for the purpose of "Recreation".

File No. 3317/986.—That Reserve No. 39757 (Swan Location 10873) should vest in and be held by the Shire of Swan in trust for the purpose of "Public Recreation".

File No. 864/985.—That Reserve No. 39805 (Swan Location 10899) should vest in and be held by the Shire of Swan in trust for the purpose of "Public Recreation".

File No. 865/985.—That Reserve No. 39808 (Swan Location 10902) should vest in and be held by the Shire of Swan in trust for the purpose of "Public Recreation".

File No. 1520/985.—That Reserve No. 39811 (Swan Location 10898) should vest in and be held by the Shire of Swan in trust for the purpose of "Public Recreation".

File No. 766/987.—That Reserve No. 39930 (Swan Location 10933) should vest in and be held by the Shire of Swan in trust for the purpose of "Public Recreation".

File No. 2569/986.—That Reserve No. 39975 (Swan Location 10947) should vest in and be held by the Shire of Swan in trust for the purpose of "Public Recreation".

File No. 864/987.—That Reserve No. 39984 (Swan Location 10958) should vest in and be held by the Shire of Swan in trust for the purpose of "Public Recreation".

File No. 868/987.—That Reserve No. 39987 (Swan Location 10960) should vest in and be held by the Shire of Swan in trust for the purpose of "Public Recreation".

File No. 3174/985.—That Reserve No. 39998 (Swan Location 10946) should vest in and be held by the Shire of Swan in trust for the purpose of "Public Recreation".

File No. 2478/987.—That Reserve No. 40353 (Swan Location 11068) should vest in and be held by the Shire of Swan in trust for the purpose of "Public Recreation".

File No. 2718/987.—That Reserve No. 40354 (Lyndon Location 141) should vest in and be held by the Shire of Exmouth in trust for the purpose of "Recreation and Parking".

File No. 2322/987.—That Reserve No. 40366 (South Kalamunda Lot 57) should vest in and be held by the Water Authority of Western Australia in trust for the purpose of "Water Supply".

File No. 3103/987.—That Reserve No. 40401 (Swan Location 11076) should vest in and be held by the Shire of Swan in trust for the purpose of "Drainage".

File No. 2477/987.—That Reserve No. 40402 (Swan Location 11077) should vest in and be held by the Shire of Swan in trust for the purpose of "Drainage".

File No. 921/988.—That Reserve No. 40528 (Canning Location 3636) should vest in and be held by the Water Authority of Western Australia in trust for the purpose of "Drainage".

File No. 2719/988.—That Reserve No. 40854 (Collie Lot 2781) should vest in and be held by the Shire of Collie in trust for the purpose of "Community Centre".

File No. 1205/988.—That Reserve No. 40886 (Swan Location 11198) should vest in and be held by the City of Belmont in trust for the purpose of "Recreation".

File No. 2512/982.—That Reserve No. 40910 (Nelson Location 13273) should vest in and be held by the Water Authority of Western Australia in trust for the purpose of "Water Supply".

File No. 842/989.—That Reserve No. 40912 (Avon Location 28896) should vest in and be held by the Minister for Western Australian Government Railways in trust for the purpose of "Quarry".

File No. 837/989.—That Reserve No. 40918 (Kalgoorlie Lot 4346) should vest in and be held by the City of Kalgoorlie Boulder in trust for the purpose of "Drainage".

File No. 574/989.—That Reserve No. 40925 (Cervantes Lot 709) should vest in and be held by the Shire of Dandaragan in trust for the purpose of "Pedestrian Access Way".

File No. 575/989.—That Reserve No. 40926 (Cervantes Lot 852) should vest in and be held by the Shire of Dandaragan in trust for the purpose of "Recreation".

File No. 3499/988.—That Reserve No. 40934 (Narrogin Lot 1635) should vest in and be held by the Town of Narrogin in trust for the purpose of "Drainage".

File No. 2711/987.—That Reserve No. 40937 (Fremantle Lot 2055) should vest in and be held by the City of Fremantle in trust for the purpose of "Drainage".

File No. 550/989.—That Reserve No. 40947 (Swan Location 11202) should vest in and be held by the Shire of Kalamunda in trust for the purpose of "Drainage".

Now, therefore, His Excellency the Governor, by and with the advice and consent of the Executive Council, does hereby direct that the beforementioned Reserves shall vest in and be held by the abovementioned bodies in trust for the purposes aforesaid, subject nevertheless to the powers reserved to him by section 37 of the said Act.

G. PEARCE,
Clerk of the Council.

- 4812/01—27769; Kojonup Location 9155; 46.1657; Boscabel S.E. 1:25 000.
- 245/66—27837; Roe Locations 1120, 2142 and 2972; about 2154; 375/80.
- 479/61—28047; Roe Location 1401; 628.2922; Lake Liddelw 1:50 000.
- 2802/66—28313; Victoria Locations 9328 and 10803; 928.9585; 155/80.
- 2562/66—28317; Avon Location 24828; 26.4134; Quairading N.E. 1:25 000.
- 3089/66—28318; Avon Locations 14447, 25418 and 26575; 55.5102; Quairading N.E. 1:25 000.
- 3090/66—28319; Avon Location 13181; 40.4762; Quairading N.E. 1:25 000.
- 1267/64—28471; Kojonup Locations 8231, 8427 and 8428; about 253.7379; Boscabel N.E. 1:25 000.
- 1491/67—28669; Victoria Location 10955; 157.7338; Marchagee 1:50 000.
- 4013/66—28759; Roe Locations 971 and 1176; 397.2774; Magenta and Newdegate 1:50 000.
- 2922/67—28846; Esperance Location 1886; 56.0236; Bostock Swamp 1:50 000.
- 2714/46—28940; Jilbadji Locations 913, 969 and 975; 4377.3492; 24/80.
- 1607/66—29012; Esperance Location 1876; 1403.5257; Scadden 1:50 000.
- 177/68—29018; Roe Location 2601; 1659.7650; Lake Bidy 1:50 000.
- 178/68; 29019; Roe Location 2602; 3322.8966; Lake Bidy 1:50 000.
- 2162/67—29020; Roe Location 2603; 1527.6377; Lake Bryde 1:50 000.
- 2163/67—29021; Roe Location 2604; 107.0520; Lake Bryde 1:50 000.
- 2164/67—29022; Roe Location 2606; about 50.0000; Lake Bryde 1:50 000.
- 2165/67—29023; Roe Location 2607; 1528.8492; Lake Bryde 1:50 000.
- 2167/67—29025; Roe Location 2609; 206.9158; Burngup 1:50 000.
- 2168/67—29026; Roe Location 2874; 32.3445; Lake Bryde 1:50 000.
- 210/68—29027; Roe Locations 2487 and 2488; 1251.9721; 375/80.
- 1389/67—29253; North, Middle and South Cervantes Islands; about 4.0000; Cervantes Regional.
- 1392/67—29256; Fisherman Islands—North and South Islands; about 5.2419; Greenhead and Hill River 1:50 000.
- 1393/67—29257; North, Middle and South Essex Rocks and other unnamed rocks; about 7.2580; Boullanger and Hill River 1:50 000.
- 1394/67—29258; Outer Rocks; indeterminable; Boullanger and Hill River 1:50 000.
- 1395/67—29259; Milligan, Lipfert, Webb and Snag Islands, Drummond and Orton Rocks and adjacent unnamed rocks; about 6.3709; Greenhead and Lesueur 1:50 000.
- 1396/67—29260; Ronsard Rocks; indeterminable; Boullanger and Hill River 1:50 000.
- 222/67—29303; Ninghan Location 4180; about 194.2491; Blain 1:50 000.
- 570/17—29322; Avon Locations 6777, 13007, 15043 and 28696; 221.5533; Brookton 1:50 000.
- 2254/68—29326; Nugadong Lot 39; about 8.4352; Nugadong 1:2 000 20.19.
- 2541/68—29576; Roe Location 2753; 511.6416; Gulson 1:50 000.
- 4634/65—29589; Williams Location 15538; 40.4686; Yilliminning N.W. 1:25 000.
- 2456/25—29680; Red Lake Lots 33, 34, 37 and 38; 76.0624; Red Lake Townsite.
- 2516/67—29810; Roe Location 2949; about 1133.1198; Lake Liddelw 1:50 000.
- 2716/46—30430; Yilgarn Location 1477; 120.3257; Boodarockin 1:50 000.
- 1708/70—30469; Plantagenet Location 7532; 10.3792; Albany 1:2 000 13.14 and 14.14.
- 2712/46—30516; Avon Location 27093; 106.2198; Norpa 1:50 000.
- 11956/10—30903; Kwoiyin Agricultural Area Lot 420; 11.4324; Pantapin N.E. 1:25 000.
- 2633/21—30969; Kwoiyin Agricultural Area Lots 344 and 345; 283.0043; Kwoiyin 1:50 000.
- 1187/61—31561; Denmark Estate Lot 346; 52.3056; Denmark Regional North.
- 1739/72—31742; Oldfield Location 1240; 1179.3830; 403/80.
- 1740/72—31743; Oldfield Locations 1122 and 1262; 95.6854; 403/80.
- 1741/72—31744; Oldfield Location 1123; 288.3031; 403/80.
- 2488/72—31799; Neridup Locations 360, 362 and 381; 3617.5380; Lilliecrona 1:50 000.
- 3263/72—31908; Shelter Island; about 10.0000; Torbay N.E. and S.E. 1:25 000.
- 3256/72—31909; Glasse Island; about 4.0000; 447/80.
- 4489/57—31913; Wellington Locations 4010, 4663 and 5141; 1161.2125; Blackwood River N.E. and N.W. 1:25 000.
- 412/73—32129; Neridup Location 337; 1751.5680; 424/80.
- 411/73—32130; Neridup Location 334; 2480.5458; 424/80.
- 413/73—32131; Neridup Location 342; 1057.6586; 424/80.
- 900/70—32549; Roe Locations 1229, 2976, 3046 and 3072; 3619.0744; Eclipse Lake 1:50 000.
- 1638/74—32776; Neridup Location 404; 4732.1055; 401/80.
- 1645/74—32783; Neridup Location 436; 7082.1326; 401/80.
- 1117/68—32864; Yilgarn Locations 1462 and 1463; 1436.9125; 67/80.
- 2332/988—32865; Yilgarn Location 1465; 579.1684; 67/80.
- 569/69—32993; Ninghan Location 4226; 43.5838; 54/80.
- 2535/72—32995; Jilbadji Location 928; 1886.0468; Holleton 1:50 000.
- 3195/985—39379; Kulyaling Lots 59 and 60; 17.2617; Kulyaling Townsite.
- 1859/985—39404; Murray Location 1805; 184.3700; Mandurah 1:10 000 1.4 and 1.5 and 1:25 000 S.E.
- 1272/986—39465; Sussex Location 4557; 15.9522; Leeuwin N.W. 1:25 000.

Given under my hand and the Public Seal of Western Australia, at Perth, on 18 April 1989.

By His Excellency's Command,
E. K. HALLAHAN,
Minister for Lands.

GOD SAVE THE QUEEN !

Land Act 1933
PROCLAMATION

WESTERN AUSTRALIA } By His Excellency Professor Gordon Reid, Com-
GORDON REID, } panion of the Order of Australia, Governor of the
Governor. } State of Western Australia.
[L.S.]

File No. 1900/984.

WHEREAS by section 31 (1) (a) of the Land Act 1933, the Governor may by Proclamation and subject to such conditions as may be expressed therein classify as of Class "A" any such lands of the Crown reserved to Her Majesty for any purpose; and whereas it is deemed expedient that the reserves listed in the attached schedule for the purpose of "Conservation of Flora and Fauna" as described, should be classified as of Class "A": now, therefore I, the Governor, with the advice and consent of Executive Council do by this my Proclamation classify as of Class "A" the reserve described in the attached schedule.

Schedule

File No.; Reserve No.; Land Description; Area (hectares); Plan.

6134/97—4313; Avon Location 24527; 43.7060; Quelagetting 1:50 000.

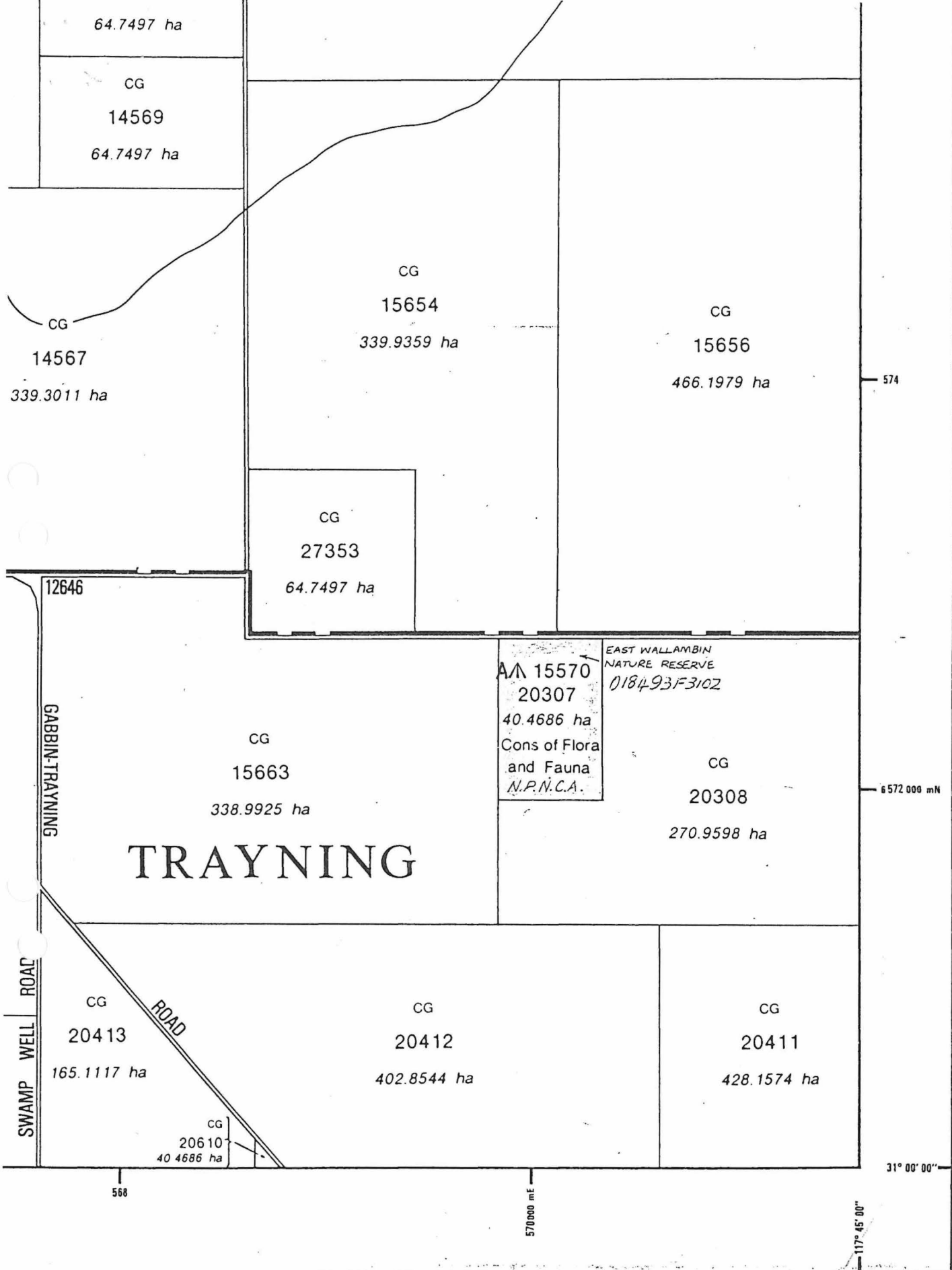
8947/96—8830; Avon Location 28513; 23.9117; Cunderdin 1:50 000.

3261/14—15564; Avon Location 9421; about 16.9968; Bencubbin 1:50 000.

2769/54—15570; Avon Location 20307; 40.4686; Lake Wallambin S.E. 1:25 000.

6370/14—16136; Torbay Agricultural Area Lot 183; 15.7777; Torbay N.W. and S.W. 1:25 000.

24.5.89
I. Lands LR



LAKE WALLAMBIN S.E.

Scale 1:25000

SHEET 2436-III SE
CADASTRAL EDITION

3 Kilometres



Subdivided Location Boundary..... - - - - -
 Grouped Location or Lot Boundaries..... - - - - -
 Surveyed Road..... - - - - -

INDEX TO ADJOINING SHEETS

NAMING OF RESERVES

Department of Land Administration,
Perth, 19 December 1986.

Corres. No. 3583/981.

IT is hereby notified for general information that the Reserves listed in the Schedule hereunder are by this Notice, named in accordance with the said Schedule.

- | Reserve No; Reserve Name; Public Plan | |
|--|--|
| 22262; Wundowlin Nature Reserve; Mukinbudin 1:50 000. | 36063; Strange Road Nature Reserve; Luptons S.W., S.E. |
| 31715; Barbalin Nature Reserve; Mukinbudin 1:50 000. | 19740; Bartram Nature Reserve; Luptons S.E. |
| 13051; Calcaling Nature Reserve; Calcaling 1:50 000. | 36519; Pingeculling Nature Reserve; Brookton S.W. |
| 30705; South Wilgoyne Nature Reserve; Calcaling 1:50 000. | 36742; Brookton Highway Nature Reserve; Luptons S.E. |
| 31629; Cookinbin Nature Reserve; Nungarin 1:50 000. | 8830; Bulgin Nature Reserve; Cunderdin 1:50 000. |
| 23835; Karloning Nature Reserve; Karloning 1:50 000. | 10313; Noonying Nature Reserve; 26C/40. |
| 29303; North Bonnie Rock Nature Reserve; Blain 1:50 000. | 23566; Tammin Nature Reserve; 26C/40. |
| 20530; Portion of Joverdine Nature Reserve; Bonnie Rock 1:50 000. | 17732; North Bungulla Nature Reserve; Kellerberrin 1:50 000. |
| 37034; Portion of Joverdine Nature Reserve; Bonnie Rock 1:50 000. | 4667; Lundy Nature Reserve; 26B/40. |
| 36526; Lake Cronin Nature Reserve; Lake Cronin 1:50 000. | 24831; Wyola Nature Reserve; 26C/40. |
| A17186; Walyormouring Nature Reserve; Botherling S.W. & S.E. | 28289; Moulien Nature Reserve; 3B/40. |
| A4313; Eaton Nature Reserve; Quelagetting 1:50 000. | 33990; Bungulla Nature Reserve; Bungulla Townsite. |
| 14510; Hindmarsh Nature Reserve; Quelagetting 1:50 000. | 21153; Morranoppin Nature Reserve; Doodlakine 1:50 000. |
| A9228; Moonijin Nature Reserve; Cadoux S.E. | 22921; Durokoppin Nature Reserve; Kodjikooin 1:50 000. |
| 15794; Cullimbin Nature Reserve; Cadoux N.E. | 12329; North Bandee Nature Reserve; Kodjikooin 1:50 000. |
| 10991; Carrimbin Rock Nature Reserve; 33/80. | 24897; Mournucking Nature Reserve; Kellerberrin 1:50 000. |
| 21719; Wallambin Nature Reserve; Yelbeni 1:50 000. | 25112; Portion of Glenluce Nature Reserve; Pantapin 1:50 000. |
| 10992; Elashgin Nature Reserve; Bulagin 1:50 000. | 26266; Portion of Glenluce Nature Reserve; Pantapin 1:50 000. |
| 23887; Wyalkatchem Nature Reserve; Wyalkatchem 1:10 000 5.6 & 5.7. | 30903; Craig Nature Reserve; Pantapin 1:50 000. |
| 34385; Nembudding Nature Reserve; Yelbeni 1:50 000. | 5456; Dead Mans Swamp Nature Reserve; Hillman S.E. Moodiarup N.E. |
| 15386; Yelbeni Nature Reserve; Yelbeni Townsite. | 25904; Boolading Nature Reserve; Boolading Townsite. |
| 35413; Walcancobbing Nature Reserve; Trayning 1:50 000. | 16904; Hillman Nature Reserve; Hillman N.W. |
| 15570; East Wallambin Nature Reserve; Lake Wallambin S.E. | 21521; Williams Nature Reserve; Williams N.E. |
| 20986; Marindo Nature Reserve; Beacon 1:50 000. | 29313; Borgey Nature Reserve; Highbury N.W. Williams N.E. |
| 22457; North Beacon Nature Reserve; Beacon 1:50 000. | 32448; Moorapulling Nature Reserve; Dwarda S.W. |
| 26911; Beebeegnying Nature Reserve; Gabbing 1:50 000. | 30563; Moomagul Nature Reserve; Dattening N.W. |
| 17923; Mungarri Nature Reserve; Beacon 1:50 000. | 19784; Haddleton Springs Nature Reserve; Blackwood River N.W., S.W. |
| 24539; Herndermuning Nature Reserve; Beacon 1:50 000. | 29322; Weam Nature Reserve; Brookton S.W., N.W. |
| 35679; Danjinning Nature Reserve; Karloning 1:50 000. | 31913; Haddleton Nature Reserve; Blackwood River N.W., N.E. |
| 12689; Wiacubbing Nature Reserve; Bencubin 1:50 000. | 13373; Benjabbering Nature Reserve; Benjabbering Townsite. |
| 26687; North Wallambin Nature Reserve; Lake Wallambin S.E. | 15895; Folly Nature Reserve; Yorkrakine 1:50 000. |
| 24789; Lake Champion Nature Reserve; 35/80. | 14920; Dingo Well Nature Reserve; Wyalkatchem 1:50 000. |
| 23339; Elachbutting Nature Reserve; 67/80. | 13242; Gabwotting Nature Reserve; Wyalkatchem 1:50 000. |
| 23338; Geeraning Nature Reserve; 67/80. | A23756; Portion of Kooljerrenup Nature Reserve; Lake Clifton N.E. |
| 16235; Carrabin Nature Reserve; Carrabin Townsite. | 36126; Portion of Kooljerrenup Nature Reserve; Lake Clifton N.E. |
| 1431; Baladjie Nature Reserve; 53/80, 54/80. | B4990; Portion of Austin Bay Nature Reserve; Mandurah 1:10 000, 2.7. |
| A35732; Walyahmoning Nature Reserve; Waroona Townsite. | B24036; Portion of Austin Bay Nature Reserve; Pinjarra N.W. |
| 24465; Yanneymooning Nature Reserve; 54/80. | 28087; Portion of Austin Bay Nature Reserve; Mandurah S.E., N.E. Pinjarra S.W., N.W. |
| 25194; Anderson Lake Nature Reserve; Toolbrunup S.E. | 24739; McLarty Nature Reserve; Mandurah 1:10 000, 1.5. |
| 26162; Three Swamps Nature Reserve; Toolbrunup S.E. | 33749; Boodalan Nature Reserve; Mandurah 1:10 000, 2.7. |
| 30526; East Balicup Nature Reserve; Toolbrunup S.W. | 16907; Nine Mile Lake Nature Reserve; Pinjarra S.W. |
| 26381; McDougall Nature Reserve; Merilup S.E. | 22199; Buller Nature Reserve; Hamel N.W., S.W. |
| 9237; Portion of Snake Gully Nature Reserve; 88/80, 89/80. | 12049; Harvey Flats Nature Reserve; Hamel S.W. |
| 10351; Portion of Snake Gully Nature Reserve; 88/80, 89/80. | 12632; Riverdale Nature Reserve; Hamel S.W. |
| 36448; Portion of Snake Gully Nature Reserve; 89/80. | 24472; Crampton Nature Reserve; Lake Preston N.E., N.W. |
| 27283; Goodlands Nature Reserve; Kalannie 1:50 000. | 22797; Falls Brook Nature Reserve; Harvey N.E. Tallanalla N.W. |
| 26259; Carlyarn Nature Reserve; Karrakutta 1:50 000. | 34811; Bengier Swamp Nature Reserve; Harvey S.W. |
| 18381; Sawyers Nature Reserve; Kalannie 1:50 000. | 1740; Wild Horse Swamp Nature Reserve; Blackwood River S.E. |
| 19650; Old Store Nature Reserve; Kalannie 1:50 000. | 24917; Tawerring Nature Reserve; Moddiarup N.W. |
| 33803; Milyu Nature Reserve; Perth 1:2 000 12.21, 12.22, 13.21, 13.22. | 30668; Arthur River Nature Reserve; East Arthur N.W. Hillman N.E. |
| 16867; Dukin Nature Reserve; Koorda S.E. | 7349; Jandabup Nature Reserve; Swan 1:10 000, 3.2. |
| 24838; Walk Walkin Nature Reserve; Koorda S.W. | A31048; Portion of Lake Joondalup Nature Reserve; Swan 1:10 000, 2.2. |
| 9281; Portion of Warramuggan Nature Reserve; Koorda S.E. | A21708; Portion of Lake Joondalup Nature Reserve; Swan 1:10 000, 2.2. |
| 16040; Portion of Warramuggan Nature Reserve; Koorda S.E. | 30809; Woodvale Nature Reserve; Swan 1:2 000, 8.03, 8.04, 9.04. |
| 4670; Nembudding South Nature Reserve; Yelbeni S.W. | 25919; Copley Dale Nature Reserve; Swan 1:10 000, 6.3. |
| 12398; Lake Mears Nature Reserve; Quairading S.W. | 30667; Beechina Nature Reserve; 3B/40. |

Records

LANDS CLERK





Please ensure that title of list is correct

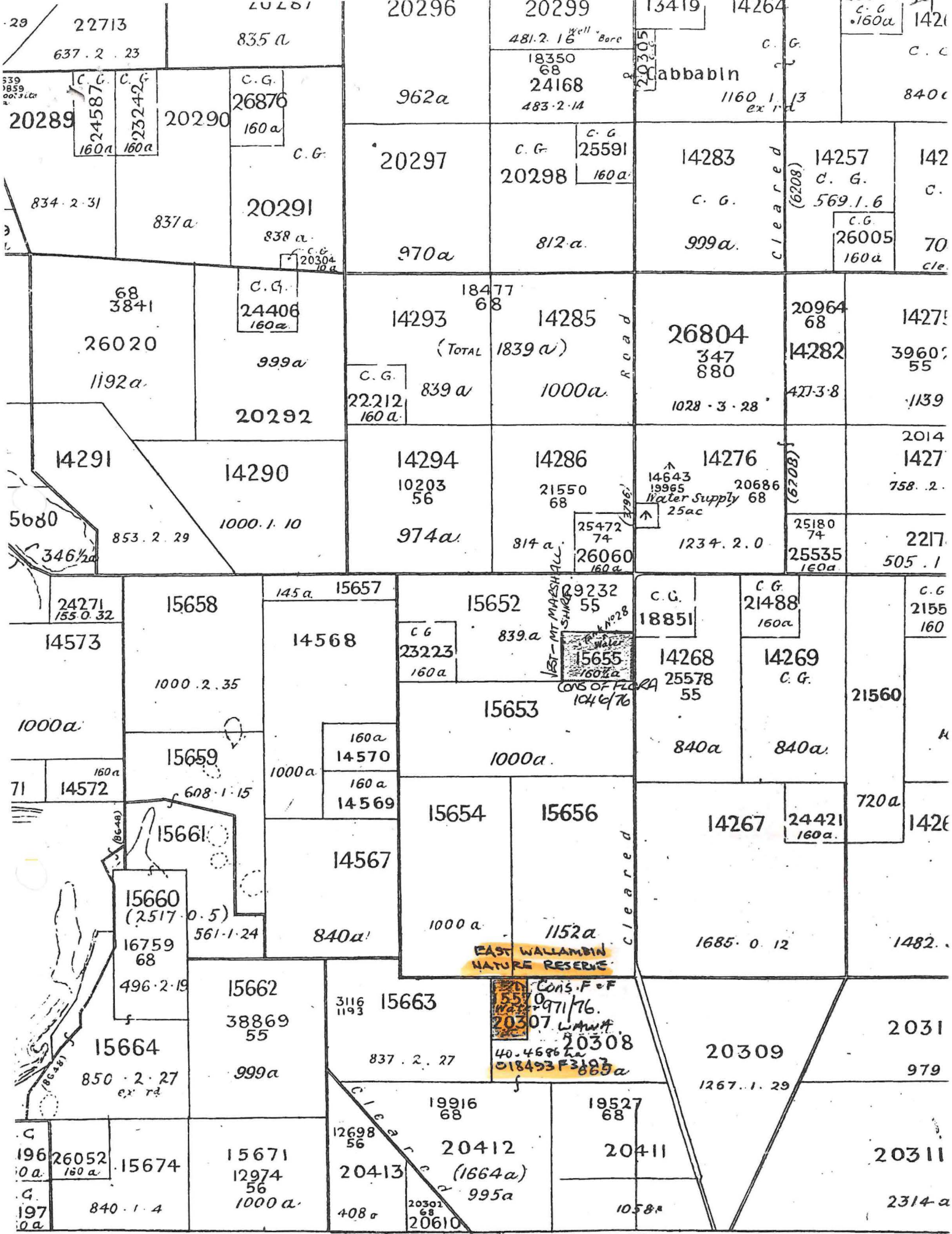
Done by
17.11.87

RESERVE ACTION SHEET : CONSERVATION RESERVES

RESERVE NO. 15570

REASON FOR ACTION Gazettal of Name

OFFICER	ACTION	ACTION TAKEN	DATE
LANDS CLERK 	Fill in above details		
	Attach copies of gazettal notices to file (folios: <u>P.P.</u>)		
	Enter relevant details on file cover		
SENIOR DRAFTSPERSON, LEGAL MAPPING	Amend Litho		3/7
	Attach copy of litho to file (mark litho name/number) (see p29)		3/7
LANDS CLERK	Send copies of gazettal notices (or Lands Dept. memo) and map to:		
	<u>Clerk, Woodvale</u>		
	<u>Regional Manager</u>		
	<u>District Manager</u>		
	<u>District Wildlife Officer</u>		
	Note: Information sent must include: (a) Dept's file number (b) Litho number/name		
SENIOR CLERK RESERVES	To note		
MANAGER, WILDLIFE AND LAND ADMIN.	To note		
OFFICER IN CHARGE - RECORDS	For new reserves: <u>Index Reserve's name</u>		
	<u>Index Reserves's number</u>		
DIRECTOR NATURE CONSERVATION/NATIONAL PARKS	To note		



M L A. 117'45" ON PLAN 55/80 Cro

NATURE RESERVE

RESERVE NO: 15570

GOVERNMENT GAZETTE
Date Page No.

FILE NUMBER: 971/76

PURPOSE: Const. of Flora & Fauna . 9.5.80 1458

NAME: W.A.W.A. 9.5.80 1457

CLASS (Land Act):

AREA: 40.4686 ha

VESTING:

LOCATION NO(S): Avon 20307

CLASSIFICATION:
(Wildlife Act
Section 12A)

LITHO: 55/80 B4

LOCAL AUTHORITY: TRAYNING SHIRE

Notes:

NATURE RESERVE

RESERVE NO: "A" 15677

GOVERNMENT GAZETTE
Date Page No.

FILE NUMBER: 972/76

PURPOSE: Protection of Flora 9.10.1914 4142

NAME:

CLASS (Land Act): "A" 9.10.1914 4281

AREA: 742.6653 17.8.79 2493

VESTING:

LOCATION NO(S): Hay 2336

CLASSIFICATION:
(Wildlife Act
Section 12A)

LITHO: 455B/40 F1 (Nornalup Beach Road)
456A/40 A1

LOCAL AUTHORITY: DENMARK SHIRE

Notes: