

**Customer Advices for Reserve Actions  
1/10/2005 - 31/10/2005**

**Shire of Bruce Rock 1/10/2005 - 31/10/2005**

Reserve No.	Land Description	DOLA File No.	Volume/Folio	Action	Document No.	Registered	Street Name	Area	Public Plans
16132	Eujinyh Lot 6 on Deposited Plan 88331. Eujinyh Lot 7 on Deposited Plan 88331. Eujinyh Lot 8 on Deposited Plan 88331.	03388-1915-01RO	3013-921 3013-922 3013-923	Reserve Cancellation "Hotel Site"	J357186	12/07/2005		3010 sqm	
16134	Lot 15 on Deposited Plan 88331.	03388-1915-01RO	3013-925	Amendment of Reserve to To now comprise Lot 301 on Deposited Plan 46173 in lieu of lot 15, and of its area being increased to 4.5507 hectares.	J357189	12/07/2005		4.5507 Ha	
16134	Lot 301 on Deposited Plan 46173.	03389-1915-01RO	0000-000	Change of Purpose to "Vegetation Trials and Seed Orchard"	J357190	12/07/2005		4.5507 Ha	
16134	Lot 301 on Deposited Plan 46173.	03388-1915-01RO	0000-000 0000-000	Management Order to Conservation Commission of Western Australia of Locked Bag 104, Bentley Delivery Centre. for the designated purpose of "Vegetation Trials and Seed Orchard"	J357191	12/07/2005		4.5507 Ha	

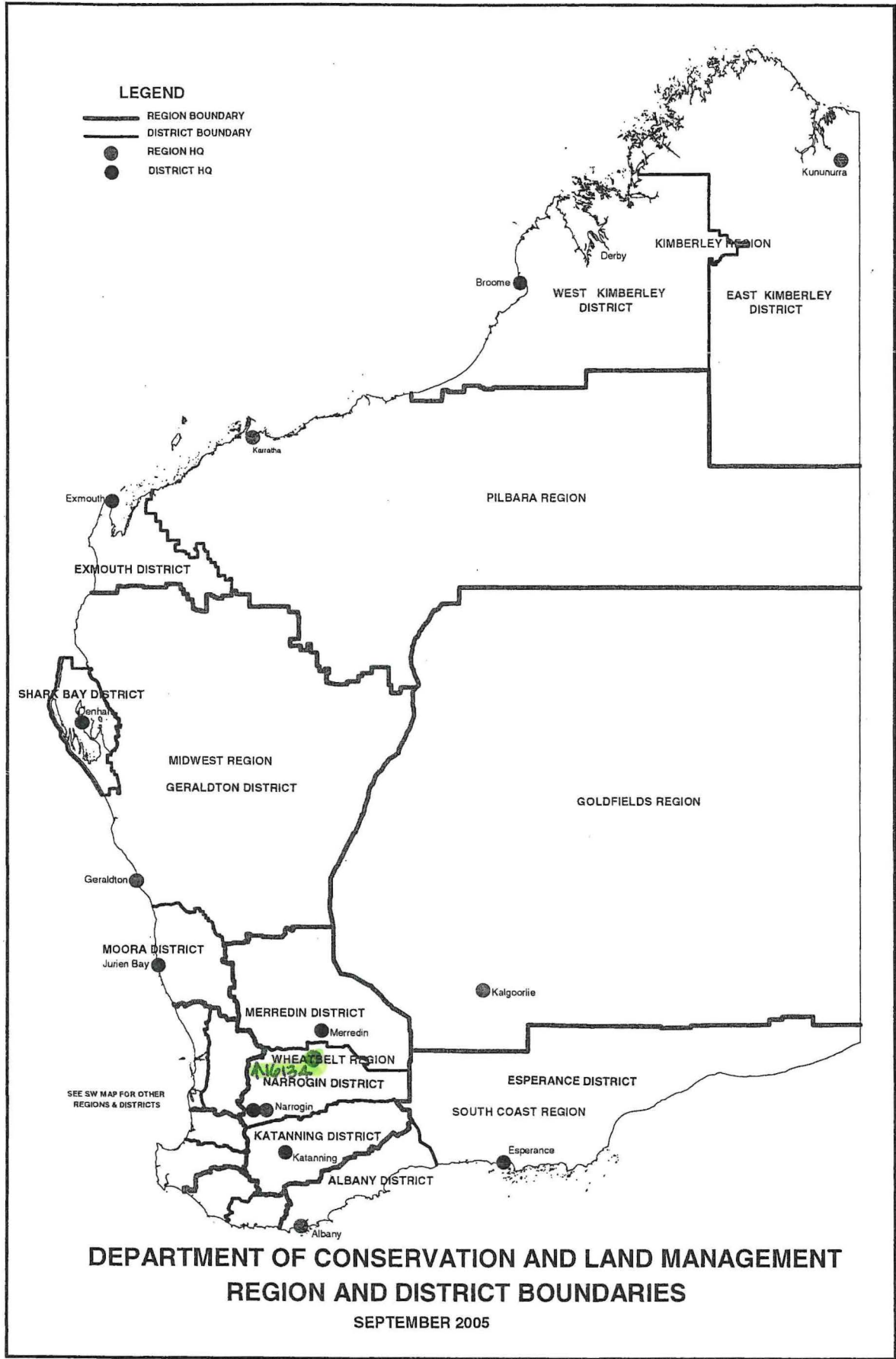
DEPARTMENT OF CONSERVATION  
& LAND MANAGEMENT  
21 NOV 2005  
KENSINGTON WA

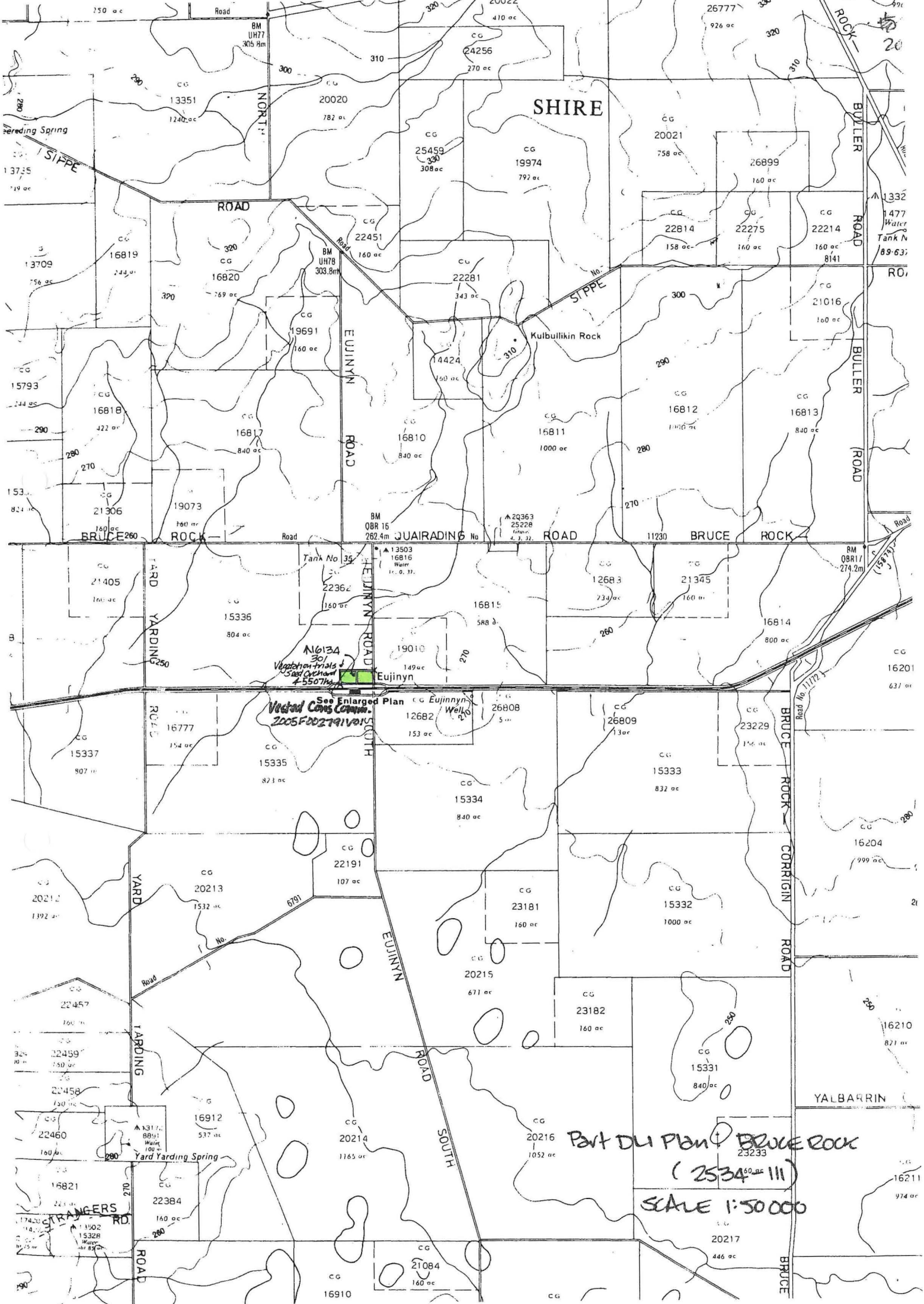
*Spring*  
His original plans for ↑ 16134.  
VIN 22/11/05,  
9.3.02

FILE REFERENCE NO.  
2005 F002791V01



CIS: 015 SMD 2005 F002791V01 to VFL with Phys.





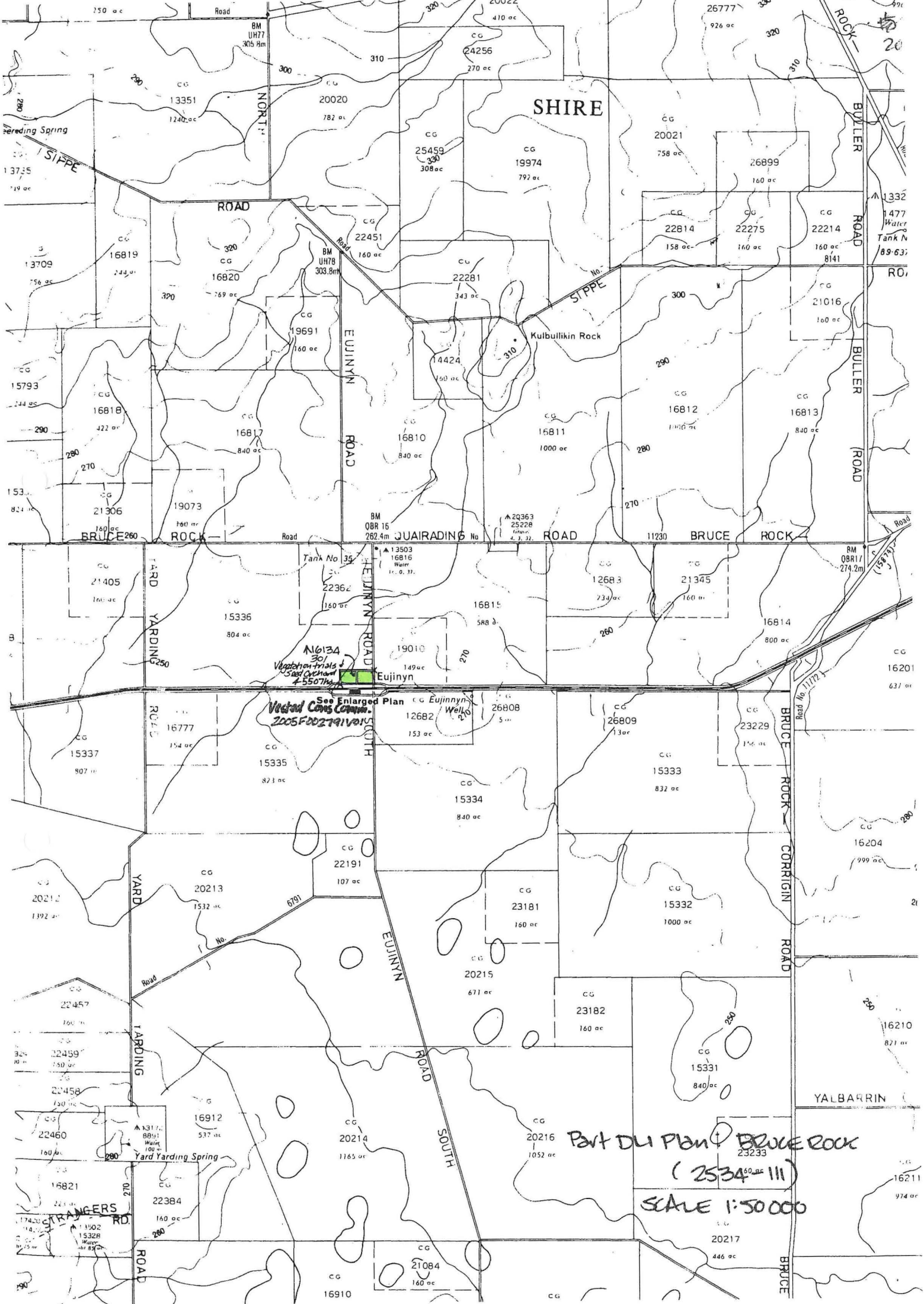
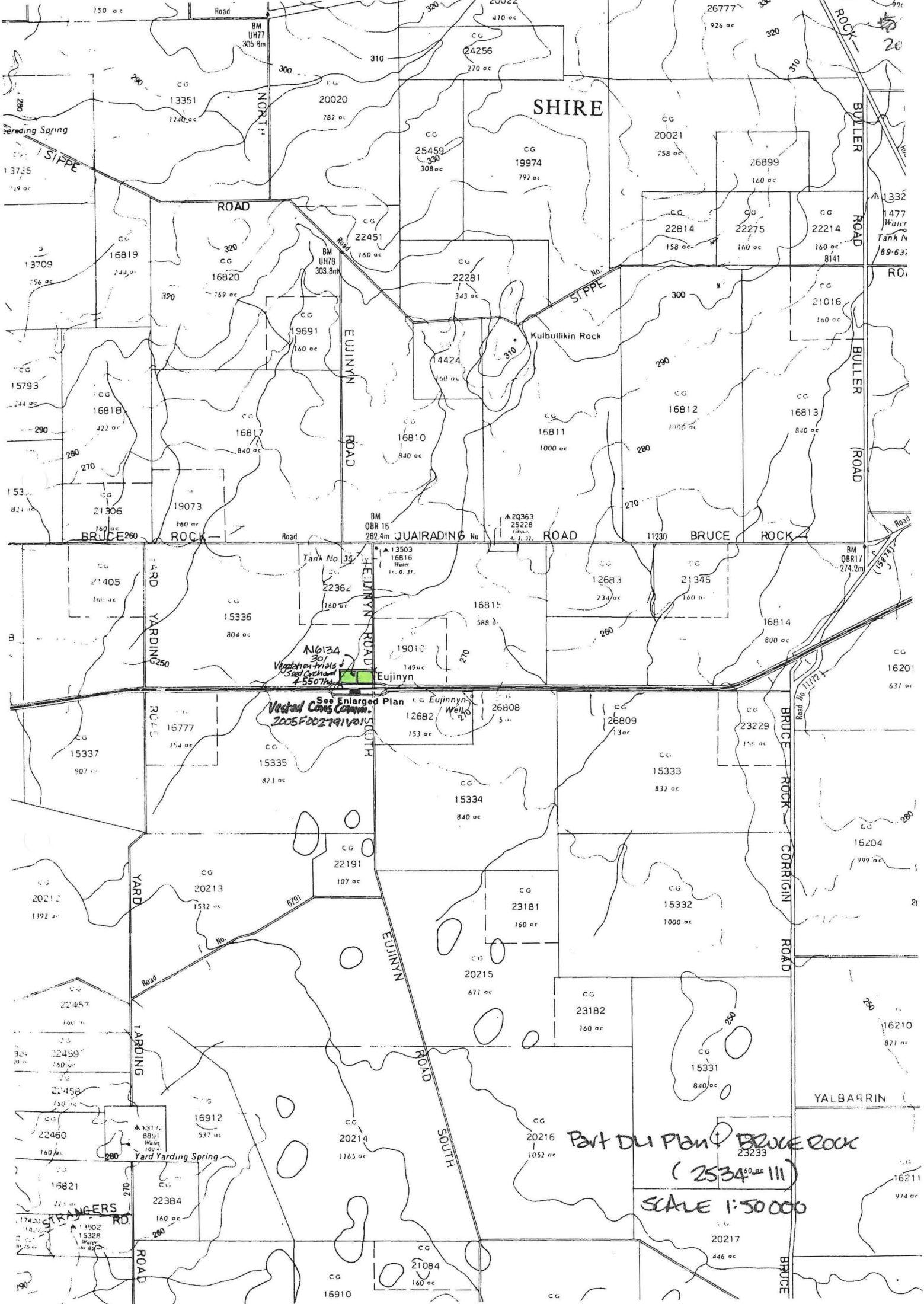
SHIRE

Kulbullikin Rock

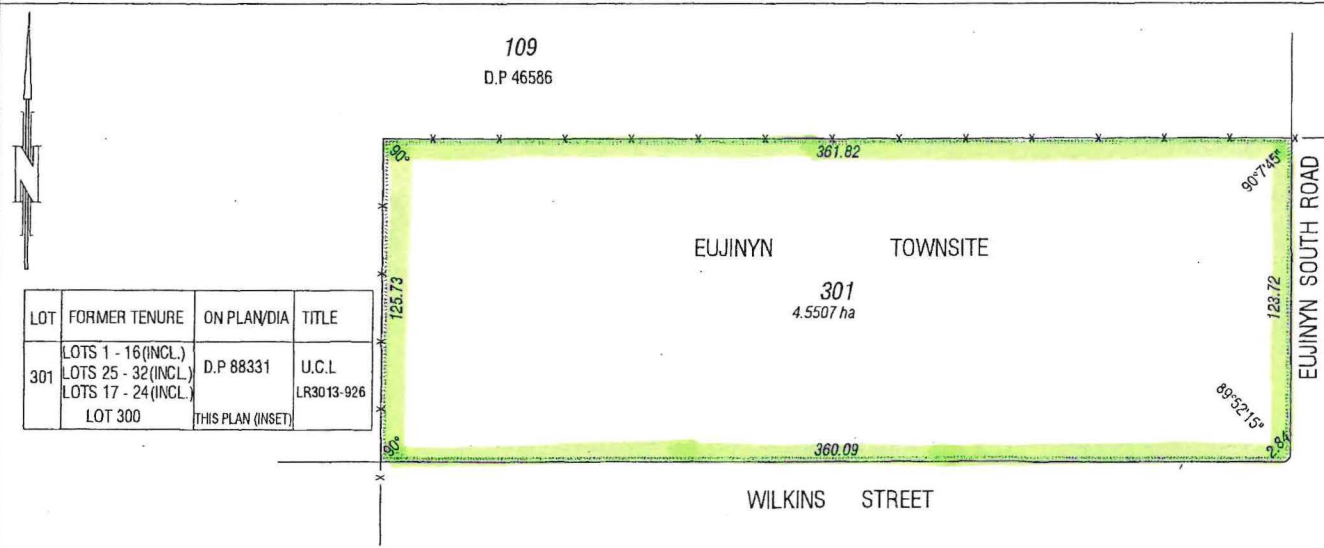
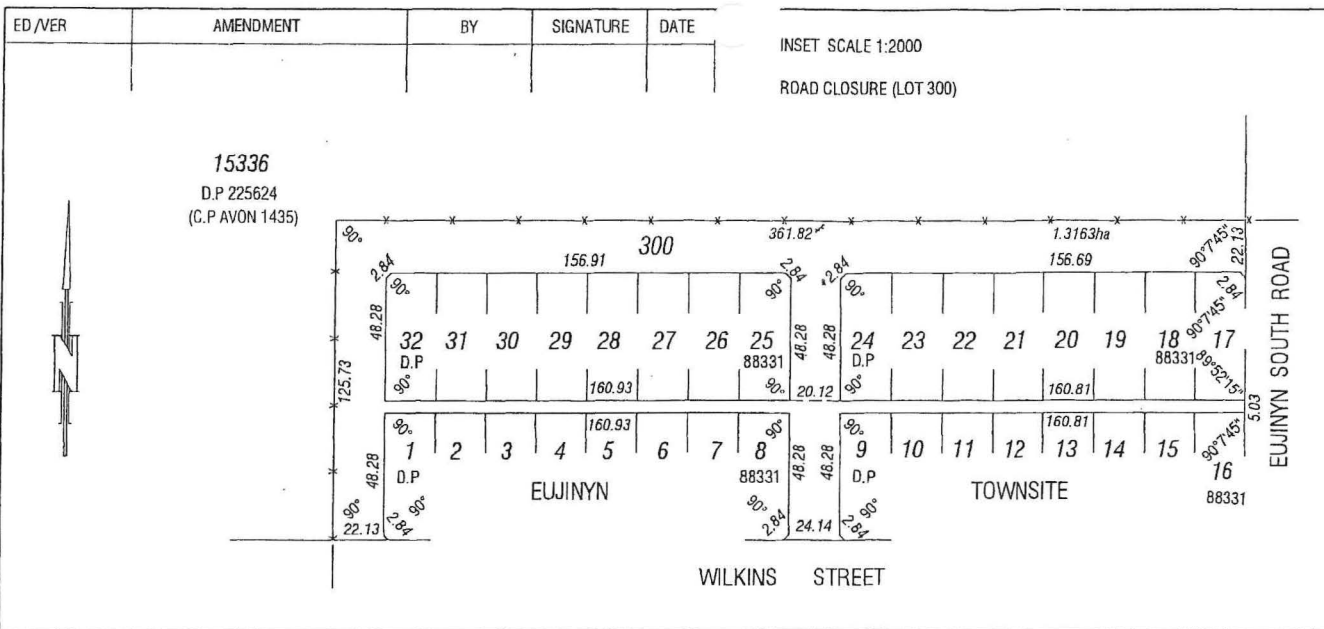
Eujinyin

Part of Plan Bruce Rock  
(2534/60 III)

SCALE 1:50000







LOT	FORMER TENURE	ON PLAN/DIA	TITLE
301	LOTS 1 - 16 (INCL.) LOTS 25 - 32 (INCL.) LOTS 17 - 24 (INCL.) LOT 300	D.P 88331 THIS PLAN (INSET)	U.C.L. LR3013-926

COMPILED FROM D.P 88331

**CROSSLAND & HARDY PTY LTD**  
CONSULTING LICENSED SURVEYORS  
177 RAILWAY PARADE, MAYLANDS 6051  
TEL 08 9272 2214 FAX 08 9170 1547  
EMAIL: zland@iinet.net.au  
A.B.N. 46 008 745 542

INSET SCALE 1:2000  
ROAD CLOSURE (LOT 300)

TYPE CROWN	
PURPOSE SUBDIVISION	
PLAN OF <b>LOT 301</b>	
HELD BY DLI IN DIGITAL FORM ONLY	
S.S.A. YES/NO	
DISTRICT AVON	D.P.I FILE 2201/1914
TOWNSITE EUJUNYN	
LOCAL AUTHORITY SHIRE OF BRUCE ROCK	
LOCALITY BRUCE ROCK	
FORMER TENURE SEE TABLE	ON INDEX BRUCE ROCK (50)
FIELD BOOK COMPILED	
SCALE: 1:2000 @ A3 ALL DISTANCE ARE IN METRES	
SURVEYOR'S CERTIFICATE - Reg 54 I hereby certify that this is a correct representation of the survey and / or calculations from measurements recorded in the field book lodged for the purposes of this plan and that it complies with the relevant written law(s) in relation to which it is lodged.	
SURVEYOR'S CERTIFICATE - Compiled A. Armstrong I hereby certify that this compiled plan (a) is a correct and accurate representation of the survey(s) of the subject land; and (b) is in accordance with the relevant law in relation to which it is lodged. 20-Apr-05	
Licensed Surveyor	Date
Lodged DATE 27-Apr-05	TYPE OF VALIDATION FULL AUDIT LEGAL COMPONENT PH DOCKET 01702-2005 CERTIFIED CORRECT GM I.S.C. F.S.C.
FEE PAID	APPROVED BY WESTERN AUSTRALIAN PLANNING COMMISSION FILE EXEMPT FROM WAPC APPROVAL DELEGATED UNDER S.20 WAPC ACT 1985
ASSESS No.	DATE
IN ORDER FOR DEALINGS	
SUBJECT TO road closure	
FOR INSPECTOR OF PLANS & SURVEYS DATE AUTHORIZED LAND OFFICER	
APPROVED APPROVED 12-7-2005 INSPECTOR OF PLANS & SURVEYS DATE AUTHORIZED LAND OFFICER	
DEPOSITED PLAN <b>46173</b> SHEET 1 OF 1 EDITION 1 VERSION 1	

Report Name: Detail Report

**Query Criteria**

Crown Reserve No. = 16134

**Special Comments**

<b>Crown Reserve:</b> 16134	<b>Tenure:</b> 5(h) Reserve
<b>Name:</b>	<b>Name Approval:</b> Un-Named
	<b>Date:</b>
<b>Vesting:</b> Conservation Commission Of W A (J357191)	<b>Gazettal Date:</b> 12-Jul-2005
<b>Purpose:</b> Vegetation Trials And Seed Orchard (J357190)	<b>Gazettal Date:</b> 12-Jul-2005
<b>Class:</b> C	<b>Gazettal Date:</b> 17-Sep-1915
<b>Area:</b> 4.55	<b>Gazettal Date:</b> 12-Jul-2005
	<b>Surveyed Status:</b> Unknown
<b>CALM File:</b>	<b>Management Plan:</b>
<b>Remark:</b>	

**Notes:**

Information shown must be considered in the context of the applied query criteria as detailed in full on the cover sheet.

Report Name: Gazettal History

**Query Criteria**

Crown Reserve No. = 16134

**Special Comments**

Crown Reserve **16134**

Class: **C**

Name:

Name Approval: Un-Named

Tenure: 5(h) Reserve

Area: 4.6 ha

Purpose: Vegetation Trials And Seed Orchard (J357190)

Vesting: Conservation Commission Of W A (J357191)

<u>Date</u>	<u>Gazettal Action</u>	<u>Description</u>
-Jul-2005	Area Addition	To Now Comprise Lot 301 On Dp 46173 (+4.4495 ha) - An Update from DOLA is pending.
12-Jul-2005	Purpose	Vegetation Trials And Seed Orchard (J357190) - An Update from DOLA is pending.
12-Jul-2005	Vesting	Conservation Commission Of W A (J357191) - An Update from DOLA is pending.
17-Sep-1915	Area	0.1.0
17-Sep-1915	Class	C
17-Sep-1915	DOLA File	3389/15
17-Sep-1915	Lot	Eujinyyn, 15
17-Sep-1915	Public Plan	Eujinyyn Townsite
17-Sep-1915	Purpose	Agricultural Hall Site
17-Sep-1915	?	0.1012, P4
17-Sep-1915	Original Gazettal	