

17186

# RESERVES BILL

## No. 2

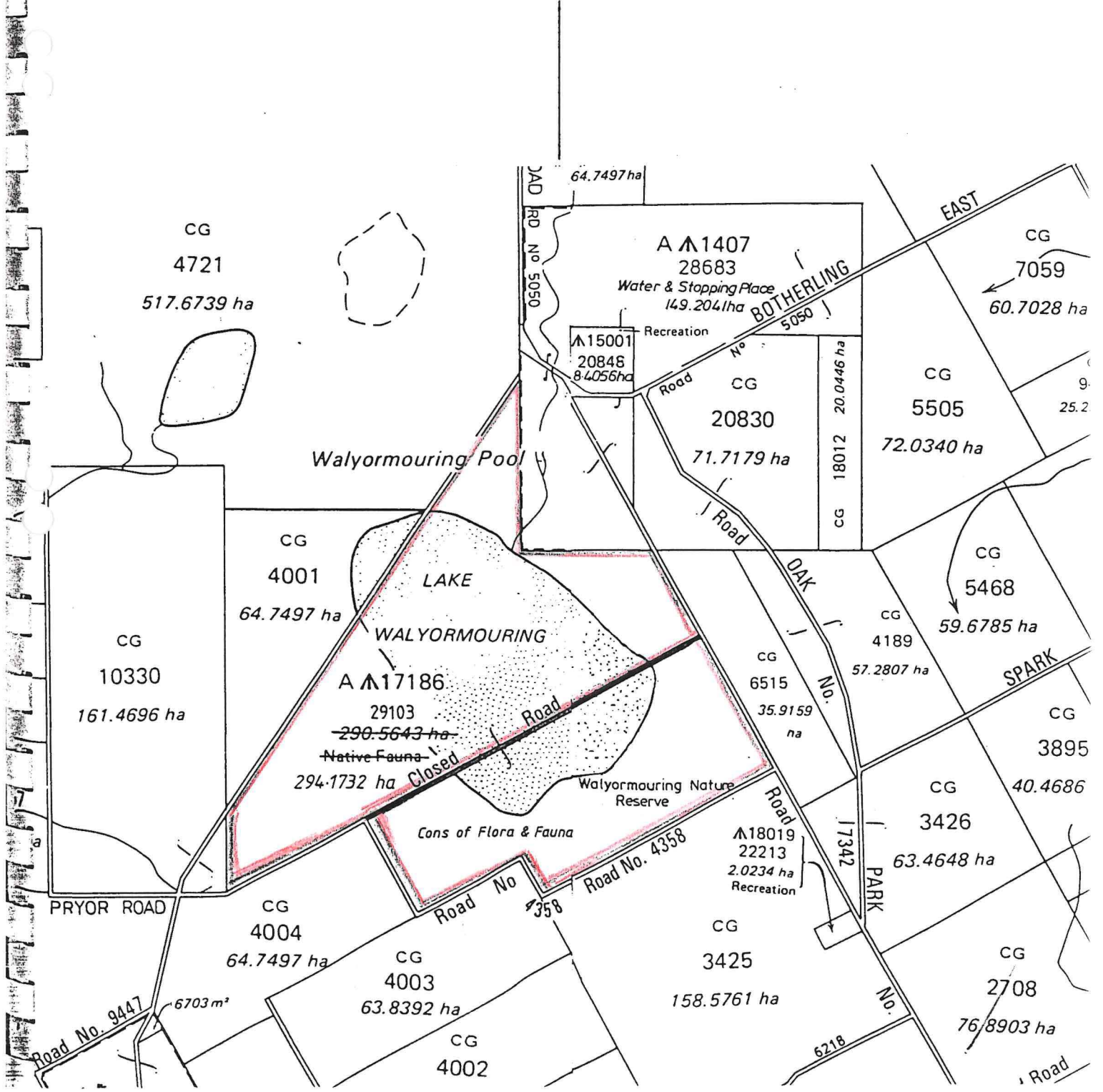
## 1994

### BRIEFING NOTES



THE AMENDMENT OF CLASS A M17186 TO INCLUDE CLOSED ROAD COLOURED RED.  
 THE CHANGE OF PURPOSE OF CLASS A M17186 TO CONSERVATION OF FLORA AND FAUNA.  
 THE REDESCRIPTION OF CLASS A M17186 TO COMPRISE OF AVON LOCATION 29103.

AVON DISTRICT  
 SCALE 1:25000  
 PUBLIC PLAN BOTHERLING SW&SE 1:25000  
 CORR. 8574/1908



## CLAUSE 18

Class "A" Reserve 17186 is set apart for the purpose "Native Fauna" and is vested in the National Parks and Nature Conservation Authority. The reserve surrounds Lake Walyormouring which is situated about 16/17 kilometres north of Goomalling Townsite.

The Department of Conservation and Land Management has requested that the purpose of this reserve be changed to "Conservation of Flora and Fauna" so that all nature reserves have a consistent purpose as prescribed in its legislation.

DOLA has no objection to this proposal but as the reserve has "A" Class status it is necessary to obtain the approval of both Houses of Parliament through a Reserves Bill.

At the same time it is planned to include a section of closed road extending through the reserve. The adjoining owners and Shire of Goomalling have no objection to this proposal.

Electoral District of Moore  
Agricultural Electoral Region  
Shire of Goomalling

## CLAUSE 18

### Reserve No. 17186 (Walyormouring Nature Reserve)

20 18. (1) Reserve No. 17186 (Walyormouring Nature Reserve),  
classified as of Class A, containing 290.564 3 hectares, set apart  
for "Native Fauna" and vested in the Authority, is amended —

(a) by including a portion of closed road bisecting that  
reserve; and

25 (b) by redescribing the reserve as comprising Avon  
Location 29103, shown on Diagram No. 91442,

so that the reserve contains 294.173 2 hectares.

(2) The purpose of Reserve No. 17186, as amended by  
subsection (1) is changed to "Conservation of Flora and Fauna".

## Fire Control Officers

South West Brigade .....	Geoff Abbott
South East Brigade .....	Greg Brockway
South East Brigade No. 2 .....	Bill White
North West Brigade .....	Allan Thompson
Piesseville .....	Ross Goldsmith
	Yvonne Edward
North East Brigade .....	Trevor Booth
North East Brigade .....	Malcolm Edward
North East Brigade .....	Keith Nelson
Shire .....	Graeme Wheeler
Town .....	Ken Turnor

## Dual Fire Control Officers

B. J. Hatherley .....	Shire of West Arthur
Laoh White .....	Shire of Wickepin
R. Crosby .....	Shire of Woodanilling
J. Cronin .....	Shire of Woodanilling
K. Crosby .....	Shire of Woodanilling
W. Shackley .....	Shire of Woodanilling
P. Eckersley .....	Shire of Woodanilling
G. Watson .....	Shire of Woodanilling
R. Kowald .....	Shire of Woodanilling
P. Morrell .....	Shire of Woodanilling
G. Wilcox .....	Shire of Woodanilling
F. Carter .....	Shire of Woodanilling

All previous appointments are hereby cancelled.

G. E. WHEELER, Shire Clerk.

## OCCUPATIONAL HEALTH, SAFETY AND WELFARE

OA401

**OCCUPATIONAL HEALTH, SAFETY AND WELFARE ACT 1984**  
**OCCUPATIONAL HEALTH, SAFETY AND WELFARE REGULATIONS 1988**  
**Exemption Certificate Under Regulation 214**  
**(No. 3 of 1994)**

I, Graham Kierath, Minister for Labour Relations, hereby grant an exemption to the Machinery Preservation Club of W.A. (Inc) from the requirements of Part 6 of the Occupational Health, Safety and Welfare Regulations 1988 in relation to the payment of fees for inspection and issuing of certificates of inspection by the Department of Occupational Health, Safety and Welfare for historical machinery owned by the Machinery Preservation Club of WA (Inc).

Dated this first day of December 1994.

GRAHAM KIERATH, Minister for Labour Relations.

## PARLIAMENT

PA401

**PARLIAMENT OF WESTERN AUSTRALIA**  
**Bills Assented To**

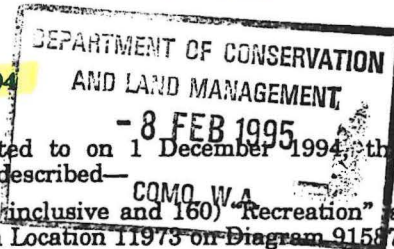
It is hereby notified for public information that His Excellency the Governor has Assented in the name and on behalf of Her Majesty the Queen, on the dates shown, to the undermentioned Bills passed by the Legislative Council and the Legislative Assembly during the Second Session of the Thirty-Fourth Parliament.

Short Title of Bill	Date of Assent	Act No.
Acts Amendment (Perth Passenger Transport) Bill 1994 .....	1 December 1994	64 of 1994
Reserve (No. 1720) Bill 1994 .....	1 December 1994	65 of 1994
Reserves (No. 2) Bill 1994 .....	1 December 1994	66 of 1994

L. B. MARQUET, Clerk of the Parliaments.

LA401

**RESERVES ACT (No. 2) 1994**  
(No. 66 of 1994)



It is hereby notified that pursuant to the above Act assented to on 1 December 1994, the undermentioned reserves have been dealt with in the manner described—

1. Class "A" Reserve 1669 (Melville Suburban Lots 117 to 129 inclusive and 160) "Recreation" is amended by the excision of that area now comprised in Swan Location 11973 on Diagram 91587 with its area being reduced to 23.9458 hectares.  
Public Plan: BG34 (2) 10.20  
DOLA File: 2966/976
2. Class "A" Reserve 40250 (Sussex District) "National Park" is amended to now comprise Locations 4975 and 4976 as shown on Reserve Diagram 1215 and its area being reduced to about 683.1593 hectares.  
Public Plans: BF29 (10) 6.8  
DOLA File: 1799/987
3. Class "A" Reserve 27004 (Victoria District) "National Park" is amended by the excision of that area now comprised in Location 11987 on Plan 18484 with its area being reduced to 183,004.4018 hectares.  
Public Plans: BD46(2) 27.11, 27.12, BD46(10) 5.2, Gantheaume (50) and Murchison (50)  
DOLA File: 3139/954V5
4. Class "A" Reserve 35918 (Jarmura Location 1) "Conservation of Flora and Fauna" is amended by the inclusion of Location 2 on Reserve Diagram 518 with its area being increased to 17729.0000 hectares.  
Public Plan: McLarty Hills (250)  
DOLA File: 2297/978
5. Class "A" Reserve 39399 (Kojonup District) "Conservation of Flora and Fauna" is amended to now comprise Location 9307 on Diagram 91227 in lieu of Location 9305 with its area being increased to 138.7441 hectares.  
Public Plan: Carlecatup NW (25)  
DOLA File: 2366/982
6. (i) Class "A" Reserve 28933 (Dunsborough Lots 174 and 178) "Recreation" is cancelled.  
Public Plan: BF30 (10) 2.1  
DOLA File: 4110/967  
(ii) Class "C" Reserve 24165 (Dunsborough Lot 106) "Fish Processing Depot" is cancelled.  
Public Plan: BF30 (2) 8.05  
DOLA File: 5130/954  
(iii) Class "C" Reserve 26857 (Sussex Location 4359) "Recreation" is cancelled.  
Public Plan: BF30(10) 2.2  
DOLA File: 132/958  
(iv) Class "A" Reserve 21751 (Sussex Locations 1241, 4717, 4718 and 4719) "Recreation and Camping" is amended by the excision of those areas now comprised in Locations 4969, 4970 and 4971 on Reserve Plan 413, with its area being reduced to about 66.3132 hectares.  
Public Plans: BF30(10) 1.2 and 2.2, BF30(2) 8.05 and 8.06  
DOLA File: 8209/913  
(v) Class "A" Reserve 21629 (Sussex Locations 947 and 4954 and Dunsborough Lot 264) "Conservation and Recreation" is amended to include Sussex Locations 4359, 4969, 4970, 4971 and 4972 and Dunsborough Lots 106, 174 and 178 on Reserve Plan 413 with its area being increased to about 570, 9231 hectares.  
Public Plans: BF30(10) 1.2 and 2.2, BF30(2) 8.05 and 8.06  
DOLA File: 1424/977V3
7. (i) Class "A" Reserve 17671 (Kojonup Location 7669) "Recreation Picnic Ground" is cancelled.  
Public Plan: Badgebup Townsite  
DOLA File: 990/912  
(ii) Class "A" Reserve 42677 (Kojonup Locations 6790, 7647 and Badgebup Lots 57 and 61) "Landscape Protection" is amended by the inclusion of Kojonup Location 7669 with its area being increased to 200.5826 hectares.  
Public Plan: Badgebup Townsite  
DOLA File: 2221/986
8. (i) Class "C" Reserve 16779 (Avon Location 13407) "Water and Conservation of Fauna" is cancelled.  
Public Plan: Yorkrakine (25) SE  
DOLA File: 2785/989  
(ii) Class "A" Reserve 563 (Avon Location 9380 and 13408) "Conservation of Flora and Fauna" is amended by the inclusion of Location 13407 with its area being increased to 94.4156 hectares.  
Public Plan: Yorkrakine (25) SE  
DOLA File: 4353/915

1. FILE.

*2. Mrs. Collins - for litho plan*  
14.2.95  
RESERVES CLERK.

9. Class "A" Reserve 9228 (Avon Location 6114) is amended by—
- (a) revocation of the Order in Council gazetted on 18 August 1915 vesting the reserve in The Honourable the Minister for Water Supply, Sewerage and Drainage and cancel the relevant Vesting Order accordingly.
  - (b) changing the purpose from "Water and Protection of Flora and Fauna" to "Conservation of Flora and Fauna" (the reserve will now be automatically vested in the National Parks and Nature Conservation Authority pursuant to Section 7 of the CALM Act 1984).  
Public Plan: Cadoux (25) SE  
DOLA File: 10255/912
10. Class "A" Reserve 7765 (Melbourne Location 1851) "Conservation of Flora and Fauna" is amended by the inclusion of Location 3994 as surveyed on Diagram 82791, with its area being increased to 44.2997 hectares.  
Public Plan: BG38(10) 4.3  
DOLA File: 2565/895V2
11. Class "A" Reserve 17186 (Avon District) is amended—
- (a) to comprise Avon Location 29103 as shown on Diagram 91442, with its area being increased to 294, 1732 hectares.
  - (b) by changing the purpose from "Native Fauna" to "Conservation of Flora and Fauna".  
Public Plan: Botherling (25) SW and SE  
DOLA File: 8574/908
12. Class "A" Reserve 20585 (Murray Location 447) is amended by changing the purpose from "Stopping Place" to "Protection of Roadside Vegetation and Stopping Place".  
Public Plan: Hamel (25) NE  
DOLA File: 1962/930
13. Class "A" Reserve 23339 (Yilgarn Location 1233) is amended by changing the purpose from "Water and Conservation of Flora and Fauna" to "Recreation".  
Public Plan: Walyahmoning (50)  
DOLA File: 6208/951
14. (i) Class "A" Reserve 28330 (Perth Lot 837) "Use and Requirements of R&I Bank" is cancelled.  
Public Plan: BG34(2) 13.24  
DOLA File: 6090/926V3
- (ii) Class "A" Reserve 24876 (Perth Townsite) is amended—
- (a) to comprise Lot 1065 (formerly being Lots 792, 837 and 845), with the area being increased to 1697 square metres.
  - (b) by changing the purpose from "Use and Requirements of R&I Bank" to "Historic Precinct, Public Purposes, Community Use and Ancillary and Beneficial Commercial Purposes".  
Public Plan: BG34(2) 13.24  
DOLA File: 6090/926V3
15. (i) Class "C" Reserve 39898 (Luman Location 38) "Conservation" is amended by the excision of that portion now contained in Location 84 on Reserve Plan 403, with the area being reduced to 79602.0000 hectares.  
Public Plan: Dixon Range (250)  
DOLA File: 674/988
- (ii) Class "A" Reserve 39897 (Luman Location 39) "National Park" is amended by including Location 84 on Reserve Plan 403, with the area being increased to about 239 723.0000 hectares.  
Public Plan: Dixon Range (250)  
DOLA File: 2027/985
16. Class "A" Reserve 9997 (Bunbury Lot 357) "Parklands and Recreation" is amended by the excision of that portion now comprised in Lot 757 on Diagram 91669, with the area being reduced to 4.7752 hectares.  
Public Plan: BG30(2) 01.32  
DOLA File: 11178/897V4
17. Class "A" Reserve 19464 (Albany Lot 826) is amended by changing the purpose from "Park and Gardens" to "Preservation of Historic Buildings".  
Public Plan: BK26(2) 11.04  
DOLA File: 3666/914V2

## NAMING OF RESERVES

Department of Land Administration,  
Perth, 19 December 1986.

Corres. No. 3583/981.

IT is hereby notified for general information that the Reserves listed in the Schedule hereunder are by this Notice, named in accordance with the said Schedule.

- Reserve No; Reserve Name; Public Plan
- 22262; Wundowlin Nature Reserve; Mukinbudin 1:50 000.  
31715; Barbalin Nature Reserve; Mukinbudin 1:50 000.  
13051; Calcaling Nature Reserve; Calcaling 1:50 000.  
30705; South Wilgoyne Nature Reserve; Calcaling 1:50 000.  
31629; Cookinbin Nature Reserve; Nungarin 1:50 000.  
23835; Karloning Nature Reserve; Karloning 1:50 000.  
29303; North Bonnie Rock Nature Reserve; Blain 1:50 000.  
20530; Portion of Joverdine Nature Reserve; Bonnie Rock 1:50 000.  
37034; Portion of Joverdine Nature Reserve; Bonnie Rock 1:50 000.  
36526; Lake Cronin Nature Reserve; Lake Cronin 1:50 000.  
A17186; Walyormouring Nature Reserve; Botherling S.W. & S.E.  
A4313; Eaton Nature Reserve; Quelagetting 1:50 000.  
14510; Hindmarsh Nature Reserve; Quelagetting 1:50 000.  
A9228; Moonijin Nature Reserve; Cadoux S.E.  
15794; Cullimbina Nature Reserve; Cadoux N.E.  
10991; Carrimbin Rock Nature Reserve; 33/80.  
21719; Wallambin Nature Reserve; Yelbeni 1:50 000.  
10992; Elashgin Nature Reserve; Bulagin 1:50 000.  
23887; Wyalkatchem Nature Reserve; Wyalkatchem 1:10 000 5.6 & 5.7.  
34385; Nembudding Nature Reserve; Yelbeni 1:50 000.  
15386; Yelbeni Nature Reserve; Yelbeni Townsite.  
35413; Walcancobbing Nature Reserve; Trayning 1:50 000.  
15570; East Wallambin Nature Reserve; Lake Wallambin S.E.  
20986; Marindo Nature Reserve; Beacon 1:50 000.  
22457; North Beacon Nature Reserve; Beacon 1:50 000.  
26911; Beebeegnying Nature Reserve; Gabbing 1:50 000.  
17923; Mungarri Nature Reserve; Beacon 1:50 000.  
24539; Herndermuning Nature Reserve; Beacon 1:50 000.  
35679; Danjinning Nature Reserve; Karloning 1:50 000.  
12689; Wiacubbing Nature Reserve; Bencubin 1:50 000.  
26687; North Wallambin Nature Reserve; Lake Wallambin S.E.  
24789; Lake Campion Nature Reserve; 35/80.  
23339; Elachbutting Nature Reserve; 67/80.  
23338; Geeraning Nature Reserve; 67/80.  
16235; Carrabin Nature Reserve; Carrabin Townsite.  
1431; Baladjie Nature Reserve; 53/80, 54/80.  
A35732; Walyahmoning Nature Reserve; Waroona Townsite.  
24465; Yanneymooning Nature Reserve; 54/80.  
25194; Anderson Lake Nature Reserve; Toolbrunup S.E.  
26162; Three Swamps Nature Reserve; Toolbrunup S.E.  
30526; East Balicup Nature Reserve; Toolbrunup S.W.  
26381; McDougall Nature Reserve; Merilup S.E.  
9237; Portion of Snake Gully Nature Reserve; 88/80, 89/80.  
10351; Portion of Snake Gully Nature Reserve; 88/80, 89/80.  
36448; Portion of Snake Gully Nature Reserve; 89/80.  
27283; Goodlands Nature Reserve; Kalannie 1:50 000.  
26259; Carlyarn Nature Reserve; Karrakutta 1:50 000.  
18381; Sawyers Nature Reserve; Kalannie 1:50 000.  
19650; Old Store Nature Reserve; Kalannie 1:50 000.  
33803; Milyu Nature Reserve; Perth 1:2 000 12.21, 12.22, 13.21, 13.22.  
16867; Dukin Nature Reserve; Koorda S.E.  
24838; Walk Walkin Nature Reserve; Koorda S.W.  
9281; Portion of Warramuggan Nature Reserve; Koorda S.E.  
16040; Portion of Warramuggan Nature Reserve; Koorda S.E.  
4670; Nembudding South Nature Reserve; Yelbeni S.W.  
12398; Lake Mears Nature Reserve; Quairading S.W.  
36063; Strange Road Nature Reserve; Luptons S.W., S.E.  
19740; Bartram Nature Reserve; Luptons S.E.  
36519; Pingeculling Nature Reserve; Brookton S.W.  
36742; Brookton Highway Nature Reserve; Luptons S.E.  
8830; Bulgin Nature Reserve; Cunderdin 1:50 000.  
10313; Noonying Nature Reserve; 26C/40.  
23566; Tammin Nature Reserve; 26C/40.  
17732; North Bungulla Nature Reserve; Kellerberrin 1:50 000.  
4667; Lundy Nature Reserve; 26B/40.  
24831; Wyola Nature Reserve; 26C/40.  
28289; Moulieu Nature Reserve; 3B/40.  
33990; Bungulla Nature Reserve; Bungulla Townsite.  
21153; Morranoppin Nature Reserve; Doodlakine 1:50 000.  
22921; Durokoppin Nature Reserve; Kodjikooin 1:50 000.  
12329; North Bandee Nature Reserve; Kodjikooin 1:50 000.  
24897; Mournucking Nature Reserve; Kellerberrin 1:50 000.  
25112; Portion of Glenluce Nature Reserve; Pantapin 1:50 000.  
26266; Portion of Glenluce Nature Reserve; Pantapin 1:50 000.  
30903; Craig Nature Reserve; Pantapin 1:50 000.  
5456; Dead Mans Swamp Nature Reserve; Hillman S.E. Moodiarup N.E.  
25904; Boolading Nature Reserve; Boolading Townsite.  
16904; Hillman Nature Reserve; Hillman N.W.  
21521; Williams Nature Reserve; Williams N.E.  
29313; Borgey Nature Reserve; Highbury N.W. Williams N.E.  
32448; Moorapulling Nature Reserve; Dwarda S.W.  
30563; Moomagul Nature Reserve; Dattening N.W.  
19784; Haddleton Springs Nature Reserve; Blackwood River N.W., S.W.  
29322; Weam Nature Reserve; Brookton S.W., N.W.  
31913; Haddleton Nature Reserve; Blackwood River N.W., N.E.  
13373; Benjabbering Nature Reserve; Benjabbering Townsite.  
15895; Folly Nature Reserve; Yorkrakine 1:50 000.  
14920; Dingo Well Nature Reserve; Wyalkatchem 1:50 000.  
13242; Gabwotting Nature Reserve; Wyalkatchem 1:50 000.  
A23756; Portion of Kooljerrenup Nature Reserve; Lake Clifton N.E.  
36126; Portion of Kooljerrenup Nature Reserve; Lake Clifton N.E.  
B4990; Portion of Austin Bay Nature Reserve; Mandurah 1:10 000, 2.7.  
B24036; Portion of Austin Bay Nature Reserve; Pinjarra N.W.  
28087; Portion of Austin Bay Nature Reserve; Mandurah S.E., N.E. Pinjarra S.W., N.W.  
24739; McLarty Nature Reserve; Mandurah 1:10 000, 1.5.  
33749; Boodalan Nature Reserve; Mandurah 1:10 000, 2.7.  
16907; Nine Mile Lake Nature Reserve; Pinjarra S.W.  
22199; Buller Nature Reserve; Hamel N.W., S.W.  
12049; Harvey Flats Nature Reserve; Hamel S.W.  
12632; Riverdale Nature Reserve; Hamel S.W.  
24472; Crampton Nature Reserve; Lake Preston N.E., N.W.  
22797; Falls Brook Nature Reserve; Harvey N.E. Tallanalla N.W.  
34811; Benger Swamp Nature Reserve; Harvey S.W.  
1740; Wild Horse Swamp Nature Reserve; Blackwood River S.E.  
24917; Towering Nature Reserve; Moddiarup N.W.  
30668; Arthur River Nature Reserve; East Arthur N.W. Hillman N.E.  
7349; Jandabup Nature Reserve; Swan 1:10 000, 3.2.  
A31048; Portion of Lake Joondalup Nature Reserve; Swan 1:10 000, 2.2.  
A21708; Portion of Lake Joondalup Nature Reserve; Swan 1:10 000, 2.2.  
30809; Woodvale Nature Reserve; Swan 1:2 000, 8.03, 8.04, 9.04.  
25919; Copley Dale Nature Reserve; Swan 1:10 000, 6.3.  
30667; Beechina Nature Reserve; 3B/40.

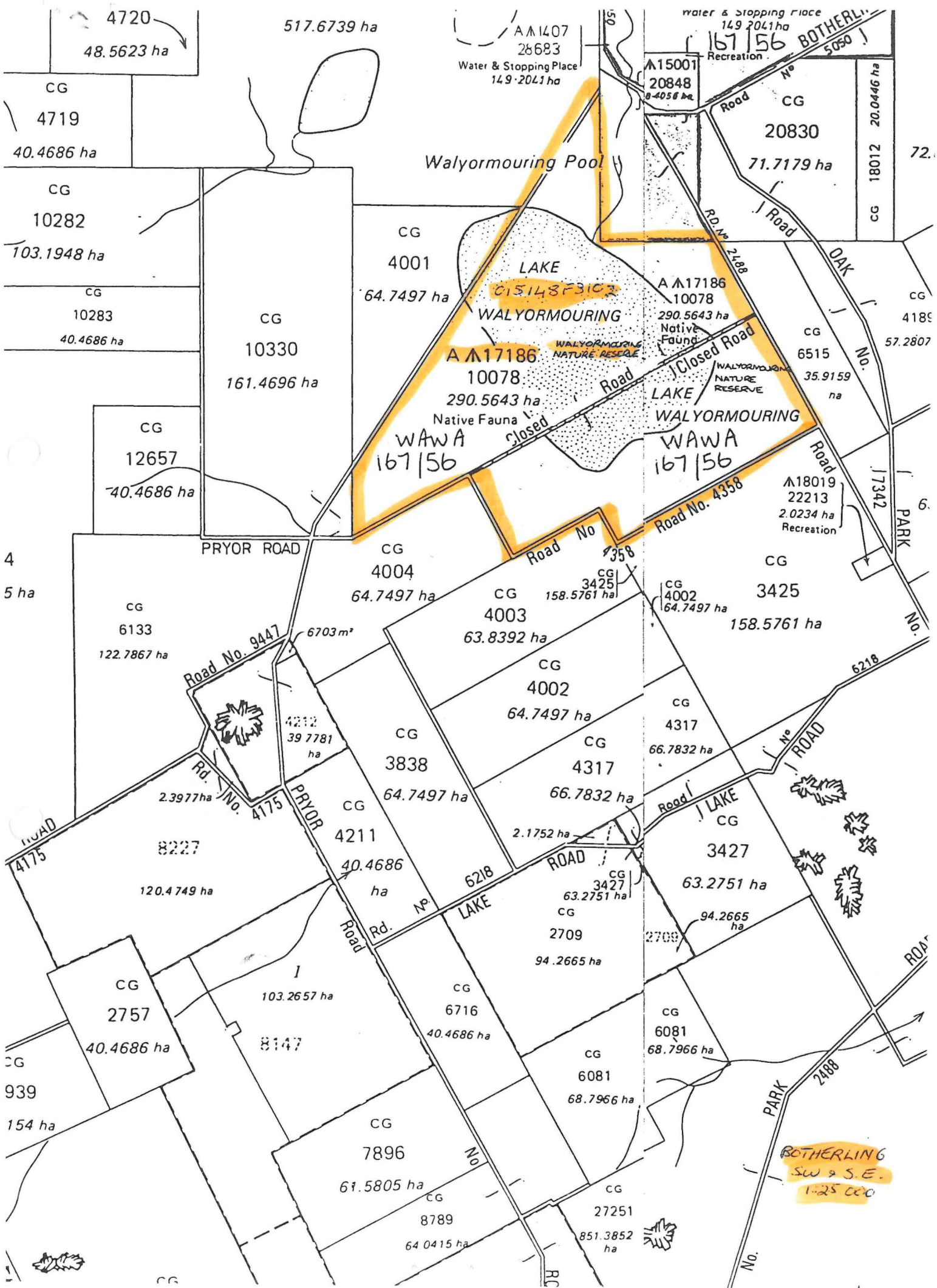
Records *of* 2 LAND CLERK  
Please ensure that title of list is correct  
Done of 17.11.87



RESERVE NO. A. 1718C

REASON FOR ACTION Name Gazetted

OFFICER	ACTION	ACTION TAKEN	DATE
LANDS CLERK <i>[Signature]</i>	Fill in above details		
	Attach copies of gazettal notices to file (folios: P.P. )	<i>[Signature]</i>	11/6
	Enter relevant details on file cover		
SENIOR DRAFTSPERSON, LEGAL MAPPING	Amend Litho	<i>[Signature]</i>	3/7
	Attach copy of litho to file (mark litho name/number) (see p 50)	<i>[Signature]</i>	3/7
LANDS CLERK	Send copies of gazettal notices (or Lands Dept. memo) and map to:		
	<u>Clerk, Woodvale</u>		
	<u>Regional Manager</u>		
	<u>District Manager</u>		
	<u>District Wildlife Officer</u>		
	<u>Admin. Assistant,</u> <u>Murdoch House</u>		
	Note: Information sent must include: (a) Dept's file number (b) Litho number/name		
SENIOR CLERK RESERVES	To note		
MANAGER, WILDLIFE AND LAND ADMIN.	To note		
OFFICER IN CHARGE - RECORDS	For new reserves: <u>Index Reserve's name</u> <u>Index Reserve's number</u>		
DIRECTOR NATURE CONSERVATION/NATIONAL PARKS	To note		



BOTHERLING  
SW 9 S.E.  
1-25 CCO

NATURE RESERVE

RESERVE NO: "A"17186

GOVERNMENT GAZETTE  
Date Page No.

FILE NUMBER: 167/56

PURPOSE: Native Fauna 14.3.19 652

NAME: Walyormouring Lake

CLASS (Land Act): "A" 14.3.19 652

AREA: 290.5643 ha

VESTING: W.A.W.A. 9.6.67 1547

LOCATION NO(S): Avon 10078

CLASSIFICATION:  
(Wildlife Act  
Section 12A)

LITHO: 32/80 F2

LOCAL AUTHORITY: GOOMALLING SHIRE

Notes:

Game Reserve