



DOLA

Department of LAND ADMINISTRATION

MIDLAND SQUARE, MIDLAND
WESTERN AUSTRALIA
Postal Address: PO Box 222
Midland, Western Australia 6050

Your Ref: 011449F3003

Our Ref: 3201/921

Telephone: 273 7287

Enquiries: Ms Assunta Dinardo

Executive Director
Department of Conservation
and Land Management

Attention: Mr Robert Powell

EPA RECOMMENDATION M32 - RESERVE 18130, SAWYERS VALLEY

Further to your memo dated 11 October, 1994 I advise that the following Executive Council actions have now been completed:-

- The change of purpose of Reserve 18130 (Sawyers Valley Town Lots 110, 111 and 112) being changed from "Timber" to "Conservation and Recreation", and
- The issuing of a Vesting Order over Reserve 18130 in favour of the National Parks and Nature Conservation Authority for the purpose of "Conservation and Recreation".

Notices to this effect were published in the Government Gazette dated 7 July, 1995 and I enclose a print outlining the area and the said Vesting Order for your file records.

G Crow
G CROW
A/MANAGER
ACQUISITIONS, ROADS AND RESERVES
LAND OPERATIONS DIVISION

31 July, 1995

7adre24

Ms Collins
- p 148 S. Collins

CLERK, WOODVALE - FY#

LAND ACT 1933

(Section 33(2))

VESTING ORDER

DOLA File 3201/921

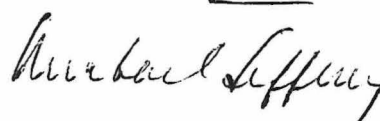
I, Major General Philip Michael Jeffery, Officer of the Order of Australia, Military Cross, Governor of the State of Western Australia, do hereby in pursuance of the powers enabling me in that behalf, and under and by virtue of the provisions of Section 33(2) of the Land Act 1933, direct that Reserve No 18130 (Sawyers Valley Town Lots 110, 111 and 112)

shall vest in and be held by the National Parks and Nature Conservation Authority

for the designated purpose of "Conservation and Recreation"

Given under my hand, at Perth

this day
 29 JUN 1995
of 19



GOVERNOR

DOLA File 1855/987

Order in Council gazetted on 26 February 1988 vesting Reserve No. 40439 (Wellington Location 5527) in the Shire of Harvey for the designated purpose of "Public Recreation".

DOLA File 805/989

Order in Council gazetted on 23 March 1990 vesting Reserve No. 41223 (Cockburn Sound Location 3020) in City of Rockingham for the designated purpose of "Public Recreation".

DOLA File 3757/990

Order in Council gazetted on 12 April 1991 vesting Reserve No. 41669 (Wellington Location 5596) in the Shire of Harvey for the designated purpose of "Public Recreation".

DOLA File 1601/992

Order in Council gazetted on 22 January 1993 vesting Reserve No. 42352 (Sussex Location 4947) in the Shire of Augusta-Margaret River for the designated purpose of "Public Recreation".

DOLA File 1471/993

Order in Council gazetted on 2 November 1993 vesting Reserve No. 42866 (Canning Location 3842) in the Shire of Kalamunda for the designated purpose of "Public Recreation"

JOHN PRITCHARD, Clerk of the Council.

LA202

LAND ACT 1933
ORDERS IN COUNCIL
(Vesting of Reserves).

DOLA File 3201/921

Reserve No 18130 (Sawyers Valley Town Lots 110, 111 and 112) vested in the National Parks and Nature Conservation Authority for the designated purpose of "Conservation and Recreation".

DOLA File 4544/965

Reserve No 28737 (Cockburn Sound Locations 2094, 2941, 4150 and 4151) vested in the City of Mandurrah for the designated purpose of "Public Recreation".

DOLA File 1439/966

Reserve No 29467 (Swan Locations 8352 and 12304) vested in the City of Belmont for the designated purpose of "Public Recreation".

DOLA File 717/969

Reserve No 30988 (Canning Locations 2338, 2389 and 3954) vested in the City of Gosnells for the designated purpose of "Public Recreation".

DOLA File 3303/969

Reserve No 31184 (Canning Locations 2369 and 3969) vested in the City of Gosnells for the designated purpose of "Public Recreation".

DOLA File 4621/974

Reserve No 33181 (Swan Locations 9220 and 12340) vested in the City of Belmont for the designated purpose of "Public Recreation".

DOLA File 2386/971

Reserve No 33193 (Swan Locations 9222, 10377, 10416, 12142) vested in the City of Wanneroo for the designated purpose of "Public Recreation".

DOLA File 3242/972

Reserve No 33369 (Swan Locations 9284 and 12146) vested in the City of Wanneroo for the designated purpose of "Public Recreation".

DOLA File 2509/973

Reserve No 33410 (Canning Locations 2675 and 3957) vested in the City of Gosnells for the designated purpose of "Public Recreation".

DOLA File 2666/973

Reserve No 33763 (Swan Locations 9400, 9451 and 12305) vested in the City of Stirling for the designated purpose of "Public Recreation".

DOLA File 2052/978

Reserve No 35709 (Canning Locations 3070 and 3955) vested in the City of Gosnells for the designated purpose of "Public Recreation".

DOLA File 2459/978

Reserve No 35748 (Swan Locations 9902 and 12314) vested in the Shire of Swan for the designated purpose of "Public Recreation".

DOLA File 1873/978

Reserve No 35890 (Swan Locations 9917, 11186, 12037, 12405, and 12295) vested in the City of Wanneroo for the designated purpose of "Public Recreation".

1. P. 12 3. Mr. Pritchard - Dec 1995 5. Mr. Pritchard

*Noted,
thank you.
- Mr Pritchard
- to note.*

147

DOLA File 3201/921

Reserve No 18130 (Sawyers Valley Town Lots 110, 111 and 112) being changed from "Timber " to "Conservation and Recreation".

Public Plan: BG34 (2) 34.31 and 34.30. Local Authority—Shire of Mundaring.

A. A. SKINNER, Chief Executive.

LB301

PUBLIC WORKS ACT, 1902

SALE OF LAND

NOTICE is hereby given that His Excellency the Governor has authorised under Section 29(7)(a)(ii) of the Public Works Act, 1902 (as amended) of the sale by public auction or private contract of the land hereinafter described, such land being no longer required for the work for which it was acquired.

LAND

File No. 419/918

Mundaring Lot 178 comprising Reserve 16889 as shown on DOLA Plan 2111.

File No. 1043/902

Chidlow Lot 181 comprising Reserve 10011 as is shown on OP Chidlow 38/2.

File No. 1763/995

Portion of Wellington Location 1 and being part of Lot 23 on Plan 2564 and being the whole of the land contained in Certificate of Title Volume 875 Folio 198.

File No. 3294/922

Mundaring Lots 228, 229, 232 and 235 comprising Reserve 18262 as is shown on DOLA Plan 2701.

File No 4770/949

Mundaring Lot 180 comprising Reserve 24907 as is shown on DOLA Plan 2111.

File No. 7067/897

Chidlow Lots 285 and 299 comprising Reserve 17713 as is shown on DOLA Diagram 43671.

File No. 8442/904

Parkerville Sub Lot 190 comprising Reserve 9478 as is shown on DOLA Diagram 44673.

Dated this Fourth day of July, 1995.

A. A. SKINNER, Chief Executive.

LOCAL GOVERNMENT

LG101

CORRECTION

LOCAL GOVERNMENT ACT 1960

SHIRE OF SWAN VALUATION AND RATING ORDER No. 1 1995

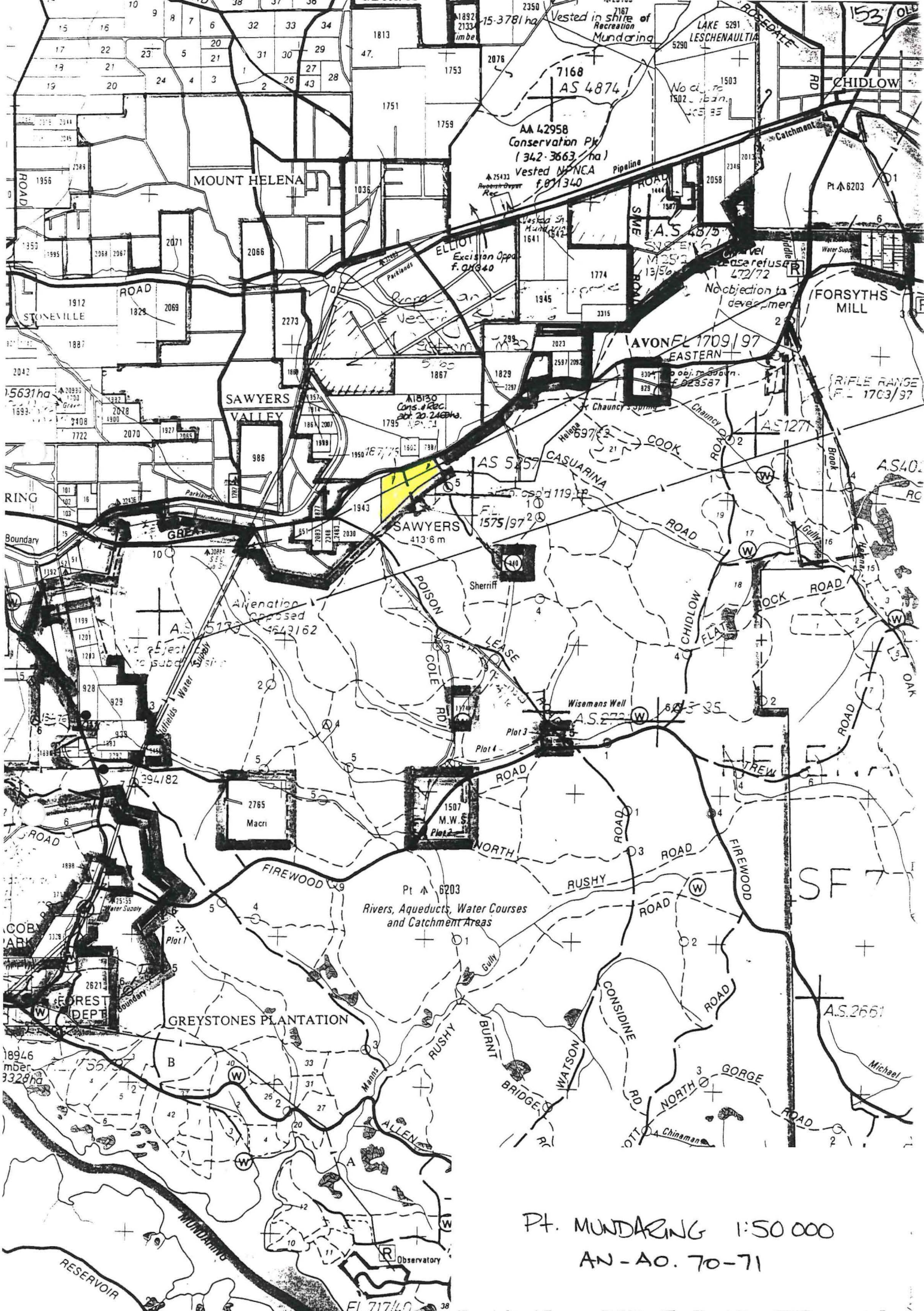
Department of Local Government,

Perth, 3 July 1995.

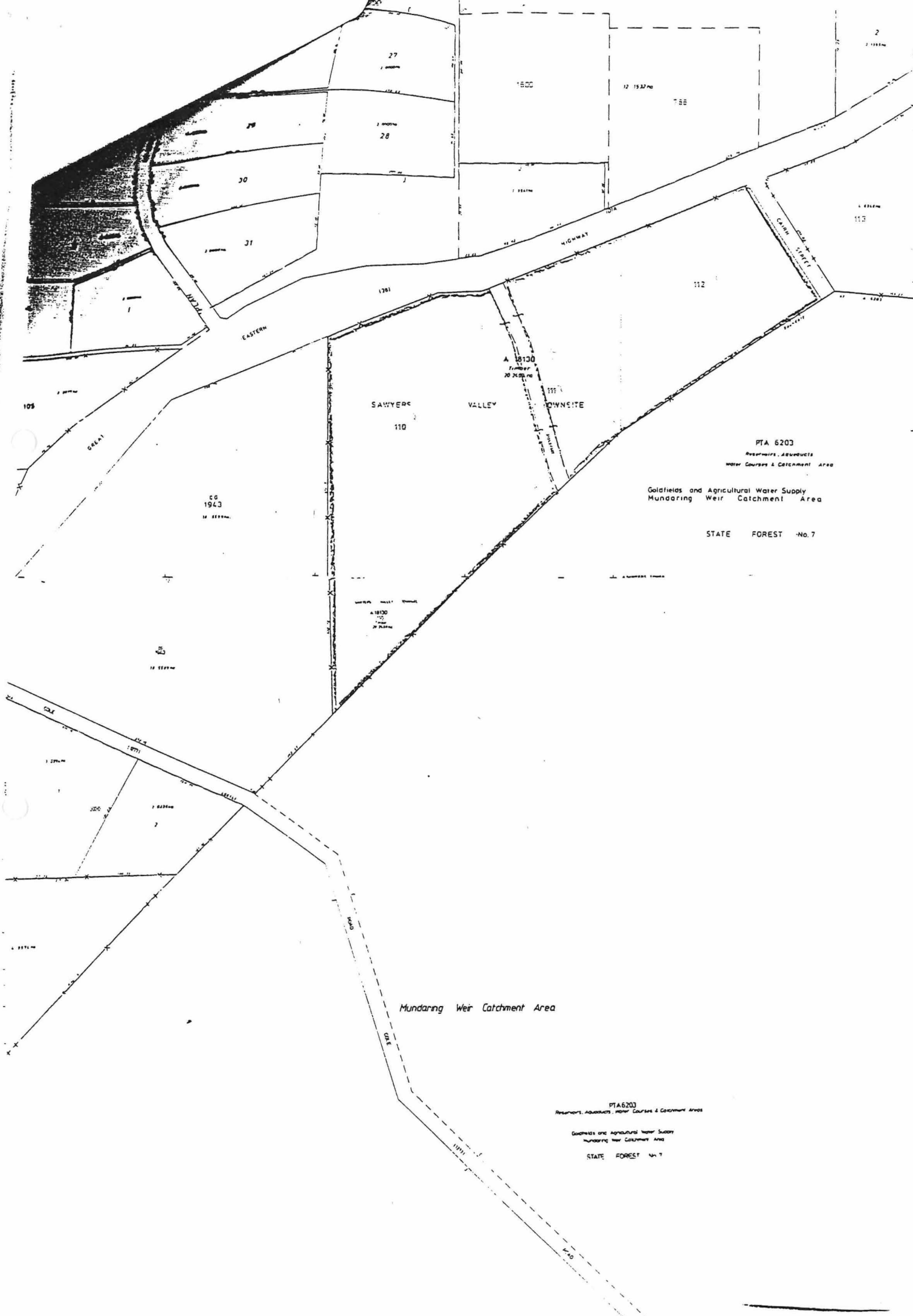
LG: SW7-1

It has been noted an error occurred in the notice published in the *Government Gazette* of 23 June 1995, on page 2447. To correct this error delete Lieutenant-Governor and Administrator where it appears and insert Governor therein.

JOHN LYNCH, Executive Director.



Pt. MUNDING 1:50 000
AN-AO. 70-71



PTA 6203
Reservoirs, Aqueducts
Water Courses & Catchment Area

Goldfields and Agricultural Water Supply
Mundaring Weir Catchment Area

STATE FOREST No. 7

Mundaring Weir Catchment Area

PTA 6203
Reservoirs, Aqueducts, Water Courses & Catchment Areas

Goldfields and Agricultural Water Supply
Mundaring Weir Catchment Area

STATE FOREST No. 7