

DOLA File 6384/921.

Reserve No. 17879 (Nungarin Lot 144) "Aerodrome Site" to exclude that portion now comprised in Nungarin Lot 212 as surveyed on Land Administration Diagram 89256 and of its area being reduced to 29.789 0 hectares accordingly.

Public Plan Nungarin 1:2 000 21.30.

DOLA File 804/959.

Reserve No. 25324 (Nungarin Lot 169) "Hall Site" to exclude that portion now comprised in Nungarin Lot 212 as surveyed on Land Administration Diagram 89256 and of its area being reduced to 1.011 5 hectares accordingly.

Public Plan Nungarin 1:2 000 21.30 Road No. 4699.

A. A. SKINNER, Acting Executive Director.

LA901

LAND ACT 1933

CHANGE OF PURPOSE OF RESERVES

Made by His Excellency the Governor under section 37.

The purpose of the following reserves have been changed.

DOLA File 3664/986.

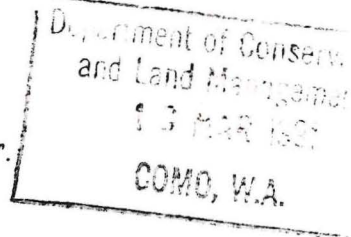
Reserve No. 39776 (De Witt Location 156) being changed from "Natural Gas Pipeline Purposes" to "Substation and Radio Base".

(Public Plan: Dampier 1:25 000 SE (near North West Coastal Highway).)

DOLA File 15106/911.

Reserve No. 14328 (Melbourne Location 2621) being changed from "Water" to "Gravel".

(Public Plan: Pithara 1:50 000 (Dalwallinu-Kalannie Road).)



DOLA File 12403/897.

Reserve No. 8079 (Narrogin Lot 331) being changed from "Police" to "Government Buildings".

(Public Plan: Narrogin Townsite 1:2 000 11.36 (Fortune Street).)

DOLA File 1626/989.

Reserve No. 21533 (Kalgoorlie Lot 4868) being changed from "Municipal Endowment" to "Use and Requirements of the City of Kalgoorlie-Boulder".

(Public Plan: Kalgoorlie-Boulder 1:2 000 CF37/29.38 (Wilson Street).)

DOLA File 1262/925.

Reserve No. 19145 (Gascoyne Locations 203, 333 and 341) being changed from "National Park" to "Foreshore Management".

(Public Plan: Carnarvon Regional 1:10 000 2.2, 3.2, 3.3, 4.3 and 1:2 000 10.08 (Gascoyne River).)

DOLA File 1159/989.

Reserve No. 19144 (Gascoyne Locations 143 and 340) being changed from "National Park" to "Foreshore Management".

(Public Plan: Carnarvon 1:10 000 2.2, 3.2, 3.3 and 4.3 (Gascoyne River).)

DOLA File 2497/15.

Reserve No. 16329 (Victoria Location 5846) being changed from "Protection of Flora" to "Conservation of Flora and Fauna".

(Public Plan: Bowgada 1:50 000.)

DOLA File 904/973.

Reserve No. 32198 (Geraldton Lot 2619) being changed from "Waste Water Treatment Works" to "Use and Requirements of the Minister for Works".

(Public Plan: Geraldton 1:2 000 13.14 (Point Street).)

A. A. SKINNER, Acting Executive Director.

1. File
2. hands CI

* Gazetteed: 15/3/91

© 11/4/91

DOLA File: 1172/971.

Reserve No. 32505 (Canning Locations 2571, 2810, 2896, 2897, 2898, 3060 and 3619) "Public Recreation" to include Canning Location 3738 (formerly portion of Canning Location 31 being Lot 82 on Plan 12690) and of its area being increased to 4.712 2 hectares accordingly.

Public Plan: Perth 1:2 000 BG 34/21.03 Donald Court.

DOLA File: 837/970.

Reserve No. 32560 (Swan Location 8513) "Water Supply" to include Swan Location 10292 on Lands and Surveys Diagram 85314 and of its area being increased to 1.538 4 hectares accordingly.

Public Plan: Perth 1:2 000 22.26 Kalamunda Road.

DOLA File: 2780/902.

Reserve No. 8509 (Marmion District) "Common" to exclude that portion now comprised in Marmion Location 56 as surveyed on Land Administration Diagram 89618 and of its area being reduced to about 6 474.832 5 hectares accordingly.

Public Plan: Menzies Townsite 1:250 000.

DOLA File: 600/62.

Reserve No. 27074 (Swan Location 7562) "Institutional Purposes (Slow Learning Childrens Group)" to exclude that portion now comprised in Swan Location 10292 as surveyed on Lands and Surveys Diagram 85314 and of its area being reduced to 72.309 8 hectares accordingly.

Public Plan Perth 1:2 000 22.26 Kalamunda Road.

DOLA File: 2890/988.

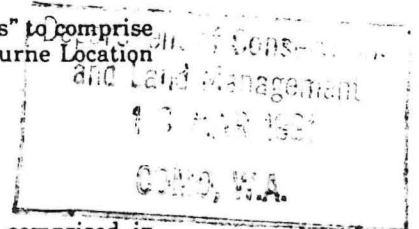
Reserve No. 33112 (at Kununurra) "Club and Club Premises Site" to comprise Kununurra Lot 2313 as surveyed on Land Administration Diagram 89192 and of its area being increased to 1.441 3 hectares accordingly.

Public Plan: Kununurra 1:2 000 DH 79/23.17 Chestnut Avenue.

DOLA File 1987/895.

Reserve No. 3074 (Melbourne District) "Stopping Place and Government Requirements" to comprise Dandaragan Lot 57 as surveyed on Land Administration Plan 17753 in lieu of Melbourne Location 3120 and of its area being increased to 9.917 3 hectares accordingly.

Public Plan Dandaragan 1:2 000 BG 38/03.06 Camm Road.



DOLA File 2742/965.

Reserve No. 29799 (Kununurra Lot 77) "Recreation" to exclude that portion now comprised in Kununurra Lot 2313 as surveyed on Land Administration Diagram 89192 and of its area being reduced to 22.492 3 hectares accordingly.

Public Plan Kununurra 1:2 000 DH 79/23.17 Chestnut Avenue.

DOLA File 1040/973.

Reserve No. 32966 (Ningham District) "Railway Purposes" to comprise Ningham Location 4254 as surveyed on Land Administration Diagram 89539 in lieu of Location 4198 and Cadoux Lot 46 and of its area being increased to 1.128 6 hectares accordingly.

Public Plan Cadoux Townsite.

DOLA File 1262/925.

Reserve No. 19145 (Gascoyne District) "National Park" to comprise Gascoyne Locations 203, 333 and 341 as delineated on Land Administration Reserve Plan 320 and of its area being increased to about 93.457 1 hectares accordingly.

Public Plan Carnarvon Regional 1:10 000 2.2, 3.2, 3.3, 4.3 and 1:2 000 10.08 Gascoyne River.

DOLA File 1159/989.

Reserve No. 19144 (Gascoyne District) "National Park" to comprise Gascoyne Locations 143 and 340 as delineated on Land Administration Reserve Plan 321 and of its area being increased to about 138.387 6 hectares accordingly.

Public Plan Carnarvon 1:10 000 2.2, 3.2, 3.3 and 4.3 Gascoyne River.

1. File
2. Lands CI

DOLA File: 15106/911.

Order in Council gazetted on 6 June, 1913 vesting Reserve No. 14328 in the Hon. Minister for Water Supply Sewerage and Drainage for the designated purpose of "Water Supply".

DOLA File: 969/984.

Order in Council gazetted on 15 February, 1985 vesting Reserve No. 38999 (Williams Location 15733) in the Commonwealth of Australia for the designated purpose of "Satellite Ground Station Site".

DOLA File: 12403/897.

Order in Council gazetted on 27 April, 1990 vesting Reserve No. 8079 (Narrogin Lot 331) in the Commissioner of Police for the designated purpose of "Police".

Department of Conservation
and Land Management
15 MAR 1991

DOLA File: 1172/971.

Order in Council gazetted on 12 February, 1988 vesting Reserve No. 32505 (Canning Locations 2571, 2810, 2896, 2897, 2898, 3060 and 3619) in the City of Armadale for the designated purpose of "Public Recreation".

DOLA File: 837/970.

Order in Council gazetted on 21 June, 1974 vesting Reserve No. 32560 in the Metropolitan Water Supply, Sewerage and Drainage Board for the designated purpose of "Water Supply".

DOLA File: 2890/988.

Order in Council gazetted on 13 October, 1989 vesting Reserve No. 33112 (Kununurra Lot 2313) in the Shire of Wyndham-East Kimberley for the designated purpose of "Club and Club Premises Site".

DOLA File: 4675/952.

Order in Council gazetted on 23 June, 1972 vesting Reserve No. 19091 in the Western Australian Wild Life Authority for the designated purpose of "Conservation of Flora and Fauna".

DOLA File: 2070/21.

Order in Council gazetted on 5 June, 1970 vesting Reserve No. 17759 in the Western Australian Wildlife Authority for the designated purpose of "Conservation of Flora and Fauna".

DOLA File: 846/30.

Order in Council gazetted on 15 February, 1985 vesting Reserve No. 1017 (Victoria Locations 9316 and 11565) in the Western Australian Wildlife Authority for the designated purpose of "Conservation of Flora and Fauna".

DOLA File: 1262/925.

Order in Council gazetted on 15 December, 1967 vesting Class "A" Reserve No. 19145 in the Shire of Carnarvon for the designated purpose of "National Park".

DOLA File: 1159/989.

Order in Council gazetted on 22 September, 1967 vesting Class "A" Reserve No. 19144 in the Shire of Carnarvon for the designated purpose of "National Park".

DOLA File: 1604/989.

Order in Council gazetted on 17 March, 1989 vesting Reserve No. 14297 (Victoria Location 6617) in the National Parks and Nature Conservation Authority for the designated purpose of "Conservation of Flora and Fauna".

1. File
2. Lands Cl

DOLA File 6384/921.

Reserve No. 17879 (Nungarin Lot 144) "Aerodrome Site" to exclude that portion now comprised in Nungarin Lot 212 as surveyed on Land Administration Diagram 89256 and of its area being reduced to 29.789 0 hectares accordingly.

Public Plan Nungarin 1:2 000 21.30.

DOLA File 804/959.

Reserve No. 25324 (Nungarin Lot 169) "Hall Site" to exclude that portion now comprised in Nungarin Lot 212 as surveyed on Land Administration Diagram 89256 and of its area being reduced to 1.011 5 hectares accordingly.

Public Plan Nungarin 1:2 000 21.30 Road No. 4699.

A. A. SKINNER, Acting Executive Director.

LA901

LAND ACT 1933
CHANGE OF PURPOSE OF RESERVES

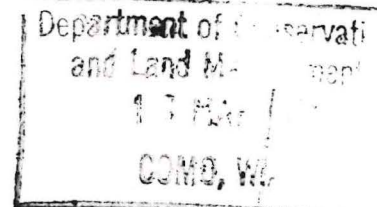
Made by His Excellency the Governor under section 37.

The purpose of the following reserves have been changed.

DOLA File 3664/986.

Reserve No. 39776 (De Witt Location 156) being changed from "Natural Gas Pipeline Purposes" to "Substation and Radio Base".

(Public Plan: Dampier 1:25 000 SE (near North West Coastal Highway).)



DOLA File 15106/911.

Reserve No. 14328 (Melbourne Location 2621) being changed from "Water" to "Gravel".

(Public Plan: Pithara 1:50 000 (Dalwallinu-Kalannie Road).)

DOLA File 12403/897.

Reserve No. 8079 (Narrogin Lot 331) being changed from "Police" to "Government Buildings".

(Public Plan: Narrogin Townsite 1:2 000 11.36 (Fortune Street).)

DOLA File 1626/989.

Reserve No. 21533 (Kalgoorlie Lot 4868) being changed from "Municipal Endowment" to "Use and Requirements of the City of Kalgoorlie-Boulder".

(Public Plan: Kalgoorlie-Boulder 1:2 000 CF37/29.38 (Wilson Street).)

DOLA File 1262/925.

Reserve No. 19145 (Gascoyne Locations 203, 333 and 341) being changed from "National Park" to "Foreshore Management".

(Public Plan: Carnarvon Regional 1:10 000 2.2, 3.2, 3.3, 4.3 and 1:2 000 10.08 (Gascoyne River).)

DOLA File 1159/989.

Reserve No. 19144 (Gascoyne Locations 143 and 340) being changed from "National Park" to "Foreshore Management".

(Public Plan: Carnarvon 1:10 000 2.2, 3.2, 3.3 and 4.3 (Gascoyne River).)

DOLA File 2497/15.

Reserve No. 16329 (Victoria Location 5846) being changed from "Protection of Flora" to "Conservation of Flora and Fauna".

(Public Plan: Bowgada 1:50 000.)

DOLA File 904/973.

Reserve No. 32198 (Geraldton Lot 2619) being changed from "Waste Water Treatment Works" to "Use and Requirements of the Minister for Works".

(Public Plan: Geraldton 1:2 000 13.14 (Point Street).)

A. A. SKINNER, Acting Executive Director.

1. File
2. Lands CL

DOLA File: 15106/911.

Order in Council gazetted on 6 June, 1913 vesting Reserve No. 14328 in the Hon. Minister for Water Supply Sewerage and Drainage for the designated purpose of "Water Supply".

DOLA File: 969/984.

Order in Council gazetted on 15 February, 1985 vesting Reserve No. 38999 (Williams Location 15733) in the Commonwealth of Australia for the designated purpose of "Satellite Ground Station Site".

DOLA File: 12403/897.

Order in Council gazetted on 27 April, 1990 vesting Reserve No. 8079 (Narrogin Lot 331) in the Commissioner of Police for the designated purpose of "Police".

DOLA File: 1172/971.

Order in Council gazetted on 12 February, 1988 vesting Reserve No. 32505 (Canning Locations 2571, 2810, 2896, 2897, 2898, 3060 and 3619) in the City of Armadale for the designated purpose of "Public Recreation".

Department of Conservation
and Land Management
19 MAR 1991
COMO, W.A.

DOLA File: 837/970.

Order in Council gazetted on 21 June, 1974 vesting Reserve No. 32560 in the Metropolitan Water Supply, Sewerage and Drainage Board for the designated purpose of "Water Supply".

DOLA File: 2890/988.

Order in Council gazetted on 13 October, 1989 vesting Reserve No. 33112 (Kununurra Lot 2313) in the Shire of Wyndham-East Kimberley for the designated purpose of "Club and Club Premises Site".

DOLA File: 4675/952.

Order in Council gazetted on 23 June, 1972 vesting Reserve No. 19091 in the Western Australian Wild Life Authority for the designated purpose of "Conservation of Flora and Fauna".

DOLA File: 2070/21.

Order in Council gazetted on 5 June, 1970 vesting Reserve No. 17759 in the Western Australian Wildlife Authority for the designated purpose of "Conservation of Flora and Fauna".

DOLA File: 846/30.

Order in Council gazetted on 15 February, 1985 vesting Reserve No. 1017 (Victoria Locations 9316 and 11565) in the Western Australian Wildlife Authority for the designated purpose of "Conservation of Flora and Fauna".

DOLA File: 1262/925.

Order in Council gazetted on 15 December, 1967 vesting Class "A" Reserve No. 19145 in the Shire of Carnarvon for the designated purpose of "National Park".

DOLA File: 1159/989.

Order in Council gazetted on 22 September, 1967 vesting Class "A" Reserve No. 19144 in the Shire of Carnarvon for the designated purpose of "National Park".

DOLA File: 1604/989.

Order in Council gazetted on 17 March, 1989 vesting Reserve No. 14297 (Victoria Location 6617) in the National Parks and Nature Conservation Authority for the designated purpose of "Conservation of Flora and Fauna".

1. File
2. Lands CI

DOLA File: 1172/971.

Reserve No. 32505 (Canning Locations 2571, 2810, 2896, 2897, 2898, 3060 and 3619) "Public Recreation" to include Canning Location 3738 (formerly portion of Canning Location 31 being Lot 82 on Plan 12690) and of its area being increased to 4.712 2 hectares accordingly.

Public Plan: Perth 1:2 000 BG 34/21.03 Donald Court.

DOLA File: 837/970.

Reserve No. 32560 (Swan Location 8513) "Water Supply" to include Swan Location 10292 on Lands and Surveys Diagram 85314 and of its area being increased to 1.538 4 hectares accordingly.

Public Plan: Perth 1:2 000 22.26 Kalamunda Road.

DOLA File: 2780/902.


Reserve No. 8509 (Marmion District) "Common" to exclude that portion now comprised in Marmion Location 56 as surveyed on Land Administration Diagram 89618 and of its area being reduced to about 6 474.832 5 hectares accordingly.

Public Plan: Menzies Townsite 1:250 000.

DOLA File: 600/62.

Reserve No. 27074 (Swan Location 7562) "Institutional Purposes (Slow Learning Childrens Group)" to exclude that portion now comprised in Swan Location 10292 as surveyed on Lands and Surveys Diagram 85314 and of its area being reduced to 72.309 8 hectares accordingly.

Public Plan Perth 1:2 000 22.26 Kalamunda Road.



DOLA File: 2890/988.

Reserve No. 33112 (at Kununurra) "Club and Club Premises Site" to comprise Kununurra Lot 2313 as surveyed on Land Administration Diagram 89192 and of its area being increased to 1.441 3 hectares accordingly.

Public Plan: Kununurra 1:2 000 DH 79/23.17 Chestnut Avenue.

DOLA File 1987/895.

Reserve No. 3074 (Melbourne District) "Stopping Place and Government Requirements" to comprise Dandaragan Lot 57 as surveyed on Land Administration Plan 17753 in lieu of Melbourne Location 3120 and of its area being increased to 9.917 3 hectares accordingly.

Public Plan Dandaragan 1:2 000 BG 38/03.06 Camm Road.

DOLA File 2742/965.

Reserve No. 29799 (Kununurra Lot 77) "Recreation" to exclude that portion now comprised in Kununurra Lot 2313 as surveyed on Land Administration Diagram 89192 and of its area being reduced to 22.492 3 hectares accordingly.

Public Plan Kununurra 1:2 000 DH 79/23.17 Chestnut Avenue.

DOLA File 1040/973.

Reserve No. 32966 (Ningham District) "Railway Purposes" to comprise Ningham Location 4254 as surveyed on Land Administration Diagram 89539 in lieu of Location 4198 and Cadoux Lot 46 and of its area being increased to 1.128 6 hectares accordingly.

Public Plan Cadoux Townsite.

DOLA File 1262/925.

Reserve No. 19145 (Gascoyne District) "National Park" to comprise Gascoyne Locations 203, 333 and 341 as delineated on Land Administration Reserve Plan 320 and of its area being increased to about 93.457 1 hectares accordingly.

Public Plan Carnarvon Regional 1:10 000 2.2, 3.2, 3.3, 4.3 and 1:2 000 10.08 Gascoyne River.

DOLA File 1159/989.

Reserve No. 19144 (Gascoyne District) "National Park" to comprise Gascoyne Locations 143 and 340 as delineated on Land Administration Reserve Plan 321 and of its area being increased to about 138.387 6 hectares accordingly.

Public Plan Carnarvon 1:10 000 2.2, 3.2, 3.3 and 4.3 Gascoyne River.

1. File 21.3.91
2. Lands cl apps