

RESERVE ACTION SHEET - CONSERVATION RESERVES

RESERVE No. 19412

REASON FOR ACTION

- Area of reserve 19412 ("Water") divided such that it now comprises two reserves: ↑19412 and ↑46128. Reserve 19412 set aside for "Conservation of flora and Fauna", with a Management Order issued to the Conservation Commission (previous Management Order with Minister for Water Resources). This resulted in the area of reserve being reduced by 231.98 hectares.
- Area: 55.44 hectares.
- Reserve 19412 is of high value for nature conservation in that it contains woodlands of red morrel (*Eucalyptus longicornis*), which provide a fauna habitat that contrasts with that of adjacent reserve 46128. Reserve 19412 contains Kaolin clay of high grade, and was therefore not classified as class 'A'.
- Date of DOLA's advice: 15 June 2000 See folio: 81
- Plans at folios: 82, 83 & 84

OFFICER	ACTION
<p>1 CONSERVATION ESTATE OFFICER</p>	<ul style="list-style-type: none"> - Fill in above details ✓ - Attach copies of DOLA's advice to file ✓ - Attach reserve details label to file cover ✓ <p>Send copies of advice & maps to:</p> <ul style="list-style-type: none"> - Lisa Wright, Woodvale ✓ - District Manager, Narrogin ✓ - Regional Manager, Narrogin ✓ <p>Recommended IUCN classification: 1a</p> <p>To note: <i>H. Cantina</i> 23/03/01</p>
<p>2 INDEX CLERK, RECORDS</p>	<p>To note:</p>
<p>3 LAND ACQUISITIONS OFFICER</p>	<p>To note:</p>
<p>4 MANAGER, PLANNING & VISITOR SERVICES</p>	<p>To note:</p>
<p>5 DIRECTOR, NATURE CONSERVATION/ NATIONAL PARKS</p>	<p>To note:</p>

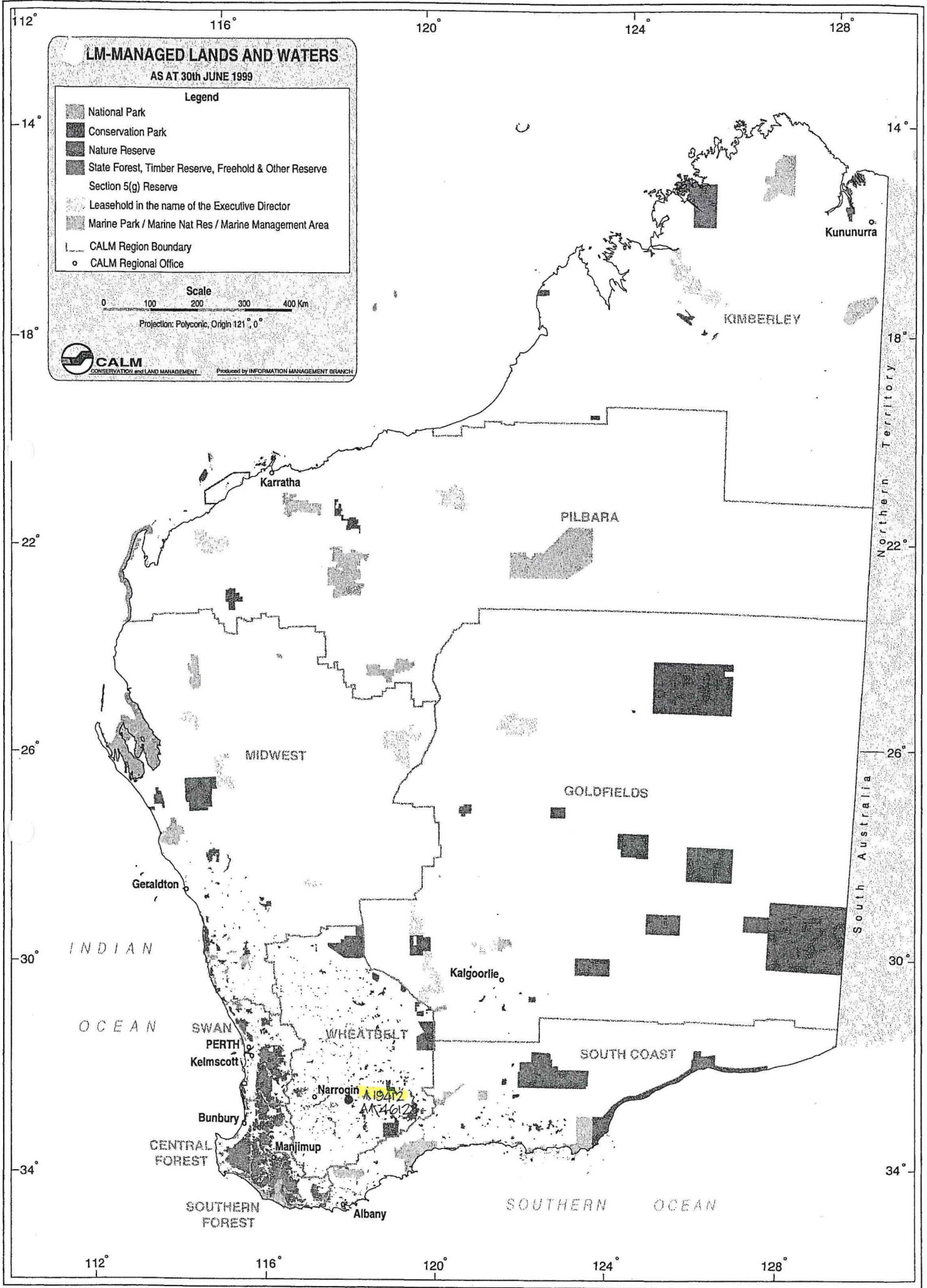
**Customer Advices for Reserve Actions
1/06/2000 - 30/06/2000**

Shire of Wickepin 1/06/2000 - 30/06/2000

Reserve No.	Land Description	DOLA File No.	Volume/Folio	Action	Document No.	Lodge Date	Street Name	Area	Public Plans
CT 19412		03293-1989-01RO	3084-540	Revocation of Management Order (Minister for Water Resources) for the designated purpose of "Water".	H472765	15/06/2000	Dudinin Road	55.4444 Ha	Harrismith(25) SE, SW
CT 19412	Williams Location 14754 on Land Administration Miscellaneous Plan 20935	03293-1989-01RO	3084-540	Amendment of Reserve to To now comprise Williams Location 15959 in lieu of Williams Location 14754 and its area to be decreased to 55.4444 hectares accordingly.	H472763	15/06/2000	Dudinin Road	55.4444 Ha	Harrismith(25)SE, SW
CT 19412	Williams Location 14754 on Land Administration Miscellaneous Plan 20935	03293-1989-01RO	3084-540	Change of Purpose to "Conservation of Flora and Fauna"	H472764	15/06/2000	Dudinin Road	55.4444 Ha	Harrismith(25)SE, SW
CT 19412		03293-1989-01RO	3084-540	Management Order to National Parks and Nature Conservation Authority of Locked Bag 104, Bentley Delivery Centre for the designated purpose of "Conservation of Flora and Fauna"	H473669	15/06/2000	Dudinin Road	55.4444 Ha	Harrismith(25)SE, SW
AT 46128	Williams Location 15960 on Land Administration Miscellaneous Plan 20935	03293-1989-01RO	3118-99	Reserve Creation for the designated purpose of "Conservation of Flora and Fauna".	H472766	15/06/2000	Dudinin Road	231.9756 Ha	Harrismith(25)SE, SW
AT 46128		03293-1989-01RO	3118-99	Management Order to National Parks and Nature Conservation Authority of Locked Bag 104, Bentley Delivery Centre for the designated purpose of "Conservation of Flora and Fauna"	H473670	15/06/2000	Dudinin Road	231.9756 Ha	Harrismith(25)SE, SW

2/ C. BATHGATE
 - NO NEED TO WAIVE TO DOING AS
 ADVICE (APPROPT FROM
 ↓ NE) IS CORRECT.
 - INFROM NOUNDA +
 PREPARE ACHON
 SHEET WHEN PLANS
 ARE COMPLETE.

1/ GRAHAM HORRE, IMB
 GR 14/8
 IF SHALL BE GRATEFUL
 IF YOU WILL PREPARE
 PLANS, PLEASE.
 C. BATHGATE 18/7/00.



19412
AK4612

19424 N Pemberton 5/11

201

2058

GOVERNMENT GAZETTE, W.A.

Department of Conservation and Land Management

20 June 1986

30 JUN 1986

GOVT. W.A.

CHANGE OF PURPOSE OF RESERVE

Department of Lands and Surveys,
Perth, 20 June 1986.

File No. 528/20.

HIS Excellency the Governor in Executive Council has been pleased to approve, under section 37 of the Land Act 1933, of the purpose of Reserve No. 18258 (Kukerin Lots 57 and 58) being changed from "Hospital (Nurses Quarters)" to "Hospital and Allied Purposes".

(Plan Kukerin Townsite (Manser Street).)

B. L. O'HALLORAN,
Under Secretary for Lands.

NAMING OF WARREN NATIONAL PARK

Class "A" Reserve No. 7691 and Portion of Class "A" Reserve No. 17519

Department of Lands and Surveys,
Perth, 20 June 1986.

File No. 74/01, V2.

IT is hereby notified for general information that the name of "Warren National Park" has been applied to the land contained in Class "A" Reserve No. 7691 (Nelson Locations 11897 and 11898) and portion of Class "A" Reserve No. 17519 (Nelson Locations 460 and 461) being set apart for the purpose of "National Park" and situated in the Shire of Manjimup.

(Public Plans Charnwood SW, SE, Meenup NE 1:25 000.)

B. L. O'HALLORAN,
Under Secretary for Lands.

NAMING OF BUCKINGHAM RESERVE

Reserve No. 39358
Department of Lands and Surveys,
Perth, 20 June 1986.

File No. 2915/985.

IT is hereby notified for general information that the name of "Buckingham Reserve" has been applied to the land contained in Reserve No. 39358 (Jandakot Agricultural Area Lot 577) being set aside for the purpose of "Public Recreation" and situated in the City of Cockburn.

(Public Plan Perth 1:10 000 3.1.)

B. L. O'HALLORAN,
Under Secretary for Lands.

NAMING OF LOCALITIES

Shire of Capel

Department of Lands and Surveys,
Perth, 20 June 1986.

Corres. No. 1359/984.

IT is hereby notified for general information of the naming of the Localities of Gelorup, North Boyanup, Stratham, Boyanup, Stirling Estate, Capel, Elgin, Gwindinup, The Plains, Capel River, Tutunup, Ludlow and Forrest Beach, in the Shire of Capel, as shown bordered red on Miscellaneous Plan 1557.

B. L. O'HALLORAN,
Under Secretary for Lands.

NAMING OF BEEDELUP NATIONAL PARK

Class "A" Reserve No. 7692 and portions of Class "A" Reserve No. 17519

Department of Lands and Surveys,
Perth, 20 June 1986.

File No. 74/01, V2.

IT is hereby notified for general information that the name of "Beedelup National Park" has been applied to the land contained in Class "A" Reserve No. 7692 (Nelson) and portion of Class "A" Reserve No. 17519 (Nelson Locations 453 and 454) being set apart for the purpose of "National Park" and situated in the Shire of Manjimup.

(Public Plans Charwood SW and SE 1:25 000)

B. L. O'HALLORAN,
Under Secretary for Lands.

CHANGE OF NAME OF LOCALITY

Shire of Roebourne

Department of Lands and Surveys,
Perth, 20 June 1986.

Corres. No. 1800/984.

IT is hereby notified for general information of the change of name of the Locality of Gwen Creek to Karratha Industrial Estate, in the Shire of Roebourne, as shown on Miscellaneous Plan 959.

(Public Plan Karratha 10 000 7.5.)

B. L. O'HALLORAN,
Under Secretary for Lands.

NAMING OF BINBROOK PARK

Class "A" Reserve No. 1847
Department of Lands and Surveys,
Perth, 20 June 1986.

File No 1362/91.

IT is hereby notified for general information that the name of "Binbrook Park" has been applied to the land contained in Class "A" Reserve No. 1857 (Swan Location 1264) being set apart for the purpose of "National Park" and situated in the Shire of Mundaring.

(Public Plan M163-4.)

B. L. O'HALLORAN,
Under Secretary for Lands.

LAND ACT 1933

Notice of Intention to Grant a Special Lease
Under Section 116

Department of Lands and Surveys,
Perth, 16 May 1986.

Corres. 1586/75.

IT is hereby notified that it is intended to grant a lease of Bulara Location 42 to Christie Investments Pty Ltd for a term of 21 years for the purpose of "Slaughter House and Associated Holding Paddock".

B. L. O'HALLORAN,
Under Secretary for Lands.

NAMING OF BROCKMAN NATIONAL PARK

Class "A" Reserve No. 19424
Department of Lands and Surveys,
Perth, 20 June 1986.

File No. 74/01, V2.

IT is hereby notified for general information that the name of "Brockman National Park" has been applied to the land contained in Class "A" Reserve No. 19424 (Nelson Locations 11454 and 11455) being set apart for the purpose of "National Park" and situated in the Shire of Manjimup.

(Public Plan 442C/40.)

B. L. O'HALLORAN,
Under Secretary for Lands.

LAND ACT 1933

Notice of Intention to Grant a Special Lease
Under Section 116

Department of Lands and Surveys,
Perth, 30 May 1986.

Corres No. 2255/983, V2.

IT is hereby notified that it is intended to grant a lease of Cockburn Sound Locations 2805 and 2839 to Industrial Lands Development Authority for a term of 50 years for the purpose of "Marine Industry and Associated Purposes by the Industrial Lands Development Authority and its Licences".

B. L. O'HALLORAN,
Under Secretary for Lands.

On file to Lands Clerk

Wildlife Land Admin

1/9/86

CHANGE OF PURPOSE OF RESERVE

Department of Lands and Surveys,
Perth, 20 June 1986.

File No. 528/20.

HIS Excellency the Governor in Executive Council has been pleased to approve, under section 37 of the Land Act 1933, of the purpose of Reserve No. 18258 (Kukerin Lots 57 and 58) being changed from "Hospital (Nurses Quarters)" to "Hospital and Allied Purposes".

(Plan Kukerin Townsite (Manser Street).)

B. L. O'HALLORAN,
Under Secretary for Lands.

NAMING OF BUCKINGHAM RESERVE

Reserve No. 39358
Department of Lands and Surveys,
Perth, 20 June 1986.

File No. 2915/985.

IT is hereby notified for general information that the name of "Buckingham Reserve" has been applied to the land contained in Reserve No. 39358 (Jandakot Agricultural Area Lot 577) being set aside for the purpose of "Public Recreation" and situated in the City of Cockburn.

(Public Plan Perth 1:10 000 3.1.)

B. L. O'HALLORAN,
Under Secretary for Lands.

NAMING OF BEEDELUP NATIONAL PARK

Class "A" Reserve No. 7692 and portions of Class "A" Reserve No. 17519
Department of Lands and Surveys,
Perth, 20 June 1986.

File No. 74/01, V2.

IT is hereby notified for general information that the name of "Beedelup National Park" has been applied to the land contained in Class "A" Reserve No. 7692 (Nelson) and portion of Class "A" Reserve No. 17519 (Nelson Locations 453 and 454) being set apart for the purpose of "National Park" and situated in the Shire of Manjimup.

(Public Plans Charwood SW and SE 1:25 000)

B. L. O'HALLORAN,
Under Secretary for Lands.

NAMING OF BINBROOK PARK

Class "A" Reserve No. 1847
Department of Lands and Surveys,
Perth, 20 June 1986.

File No. 1362/91.

IT is hereby notified for general information that the name of "Binbrook Park" has been applied to the land contained in Class "A" Reserve No. 1857 (Swan Location 1264) being set apart for the purpose of "National Park" and situated in the Shire of Mundaring.

(Public Plan M163-4.)

B. L. O'HALLORAN,
Under Secretary for Lands.

NAMING OF BROCKMAN NATIONAL PARK

Class "A" Reserve No. 19424
Department of Lands and Surveys,
Perth, 20 June 1986.

File No. 74/01, V2.

IT is hereby notified for general information that the name of "Brockman National Park" has been applied to the land contained in Class "A" Reserve No. 19424 (Nelson Locations 11454 and 11455) being set apart for the purpose of "National Park" and situated in the Shire of Manjimup.

(Public Plan 442C/40.)

B. L. O'HALLORAN,
Under Secretary for Lands.

On file to Lands Clerk

NAMING OF WARREN NATIONAL PARK

Class "A" Reserve No. 7691 and Portion of Class "A" Reserve No. 17519
Department of Lands and Surveys,
Perth, 20 June 1986.

File No. 74/01, V2.

IT is hereby notified for general information that the name of "Warren National Park" has been applied to the land contained in Class "A" Reserve No. 7691 (Nelson Locations 11897 and 11898) and portion of Class "A" Reserve No. 17519 (Nelson Locations 460 and 461) being set apart for the purpose of "National Park" and situated in the Shire of Manjimup.

(Public Plans Charnwood SW, SE, Meenup NE 1:25 000.)

B. L. O'HALLORAN,
Under Secretary for Lands.

NAMING OF LOCALITIES

Shire of Capel
Department of Lands and Surveys,
Perth, 20 June 1986.

Corres. No. 1359/984.

IT is hereby notified for general information of the naming of the Localities of Gelorup, North Boyanup, Stratham, Boyanup, Stirling Estate, Capel, Elgin, Gwindinup, The Plains, Capel River, Tutunup, Ludlow and Forrest Beach, in the Shire of Capel, as shown bordered red on Miscellaneous Plan 1557.

B. L. O'HALLORAN,
Under Secretary for Lands.

CHANGE OF NAME OF LOCALITY

Shire of Roebourne
Department of Lands and Surveys,
Perth, 20 June 1986.

Corres. No. 1800/984.

IT is hereby notified for general information of the change of name of the Locality of Gwen Creek to Karratha Industrial Estate, in the Shire of Roebourne, as shown on Miscellaneous Plan 959.

(Public Plan Karratha 10 000 7.5.)

B. L. O'HALLORAN,
Under Secretary for Lands.

LAND ACT 1933

Notice of Intention to Grant a Special Lease
Under Section 116
Department of Lands and Surveys,
Perth, 16 May 1986.

Corres. 1586/75.

IT is hereby notified that it is intended to grant a lease of Bulara Location 42 to Christie Investments Pty Ltd for a term of 21 years for the purpose of "Slaughter House and Associated Holding Paddock".

B. L. O'HALLORAN,
Under Secretary for Lands.

LAND ACT 1933

Notice of Intention to Grant a Special Lease
Under Section 116
Department of Lands and Surveys,
Perth, 30 May 1986.

Corres No. 2255/983, V2.

IT is hereby notified that it is intended to grant a lease of Cockburn Sound Locations 2805 and 2839 to Industrial Lands Development Authority for a term of 50 years for the purpose of "Marine Industry and Associated Purposes by the Industrial Lands Development Authority and its Licensees".

B. L. O'HALLORAN,
Under Secretary for Lands.

M. W. Aldrich + Land Act Unit

CHANGE OF PURPOSE OF RESERVE

Department of Lands and Surveys,
Perth, 20 June 1986.

File No. 528/20.

HIS Excellency the Governor in Executive Council has been pleased to approve, under section 37 of the Land Act 1933, of the purpose of Reserve No. 18258 (Kukerin Lots 57 and 58) being changed from "Hospital (Nurses Quarters)" to "Hospital and Allied Purposes".

(Plan Kukerin Townsite (Manser Street).)

B. L. O'HALLORAN,
Under Secretary for Lands.

NAMING OF BUCKINGHAM RESERVE

Reserve No. 39358
Department of Lands and Surveys,
Perth, 20 June 1986.

File No. 2915/985.

IT is hereby notified for general information that the name of "Buckingham Reserve" has been applied to the land contained in Reserve No. 39358 (Jandakot Agricultural Area Lot 577) being set aside for the purpose of "Public Recreation" and situated in the City of Cockburn.

(Public Plan Perth 1:10 000 3.1.)

B. L. O'HALLORAN,
Under Secretary for Lands.

NAMING OF BEEDELUP NATIONAL PARK

Class "A" Reserve No. 7692 and portions of Class "A" Reserve No. 17519

Department of Lands and Surveys,
Perth, 20 June 1986.

File No. 74/01, V2.

IT is hereby notified for general information that the name of "Beedelup National Park" has been applied to the land contained in Class "A" Reserve No. 7692 (Nelson) and portion of Class "A" Reserve No. 17519 (Nelson Locations 453 and 454) being set apart for the purpose of "National Park" and situated in the Shire of Manjimup.

(Public Plans Charwood SW and SE 1:25 000)

B. L. O'HALLORAN,
Under Secretary for Lands.

NAMING OF BINBROOK PARK

Class "A" Reserve No. 1847
Department of Lands and Surveys,
Perth, 20 June 1986.

File No 1362/91.

IT is hereby notified for general information that the name of "Binbrook Park" has been applied to the land contained in Class "A" Reserve No. 1857 (Swan Location 1264) being set apart for the purpose of "National Park" and situated in the Shire of Mundaring.

(Public Plan M163-4.)

B. L. O'HALLORAN,
Under Secretary for Lands.

NAMING OF BROCKMAN NATIONAL PARK

Class "A" Reserve No. 19424
Department of Lands and Surveys,
Perth, 20 June 1986.

File No. 74/01, V2.

IT is hereby notified for general information that the name of "Brockman National Park" has been applied to the land contained in Class "A" Reserve No. 19424 (Nelson Locations 11454 and 11455) being set apart for the purpose of "National Park" and situated in the Shire of Manjimup.

(Public Plan 442C/40.)

B. L. O'HALLORAN,
Under Secretary for Lands.

NAMING OF WARREN NATIONAL PARK

Class "A" Reserve No. 7691 and Portion of Class "A" Reserve No. 11897 and 11898

Department of Lands and Surveys,
Perth, 20 June 1986.

File No. 74/01, V2.

IT is hereby notified for general information that the name of "Warren National Park" has been applied to the land contained in Class "A" Reserve No. 7691 (Nelson Locations 11897 and 11898) and portion of Class "A" Reserve No. 17519 (Nelson Locations 460 and 461) being set apart for the purpose of "National Park" and situated in the Shire of Manjimup.

(Public Plans Charnwood SW, SE, Meenup NE 1:25 000.)

B. L. O'HALLORAN,
Under Secretary for Lands.

NAMING OF LOCALITIES

Shire of Capel
Department of Lands and Surveys,
Perth, 20 June 1986.

Corres. No. 1359/984.

IT is hereby notified for general information of the naming of the Localities of Gelorup, North Boyanup, Stratham, Boyanup, Stirling Estate, Capel, Elgin, Gwindinup, The Plains, Capel River, Tutunup, Ludlow and Forrest Beach, in the Shire of Capel, as shown bordered red on Miscellaneous Plan 1557.

B. L. O'HALLORAN,
Under Secretary for Lands.

CHANGE OF NAME OF LOCALITY

Shire of Roebourne
Department of Lands and Surveys,
Perth, 20 June 1986.

Corres. No. 1800/984.

IT is hereby notified for general information of the change of name of the Locality of Gwen Creek to Karratha Industrial Estate, in the Shire of Roebourne, as shown on Miscellaneous Plan 959.

(Public Plan Karratha 10 000 7.5.)

B. L. O'HALLORAN,
Under Secretary for Lands.

LAND ACT 1933

Notice of Intention to Grant a Special Lease
Under Section 116
Department of Lands and Surveys,
Perth, 16 May 1986.

Corres. 1586/75.

IT is hereby notified that it is intended to grant a lease of Bulara Location 42 to Christie Investments Pty Ltd for a term of 21 years for the purpose of "Slaughter House and Associated Holding Paddock".

B. L. O'HALLORAN,
Under Secretary for Lands.

LAND ACT 1933

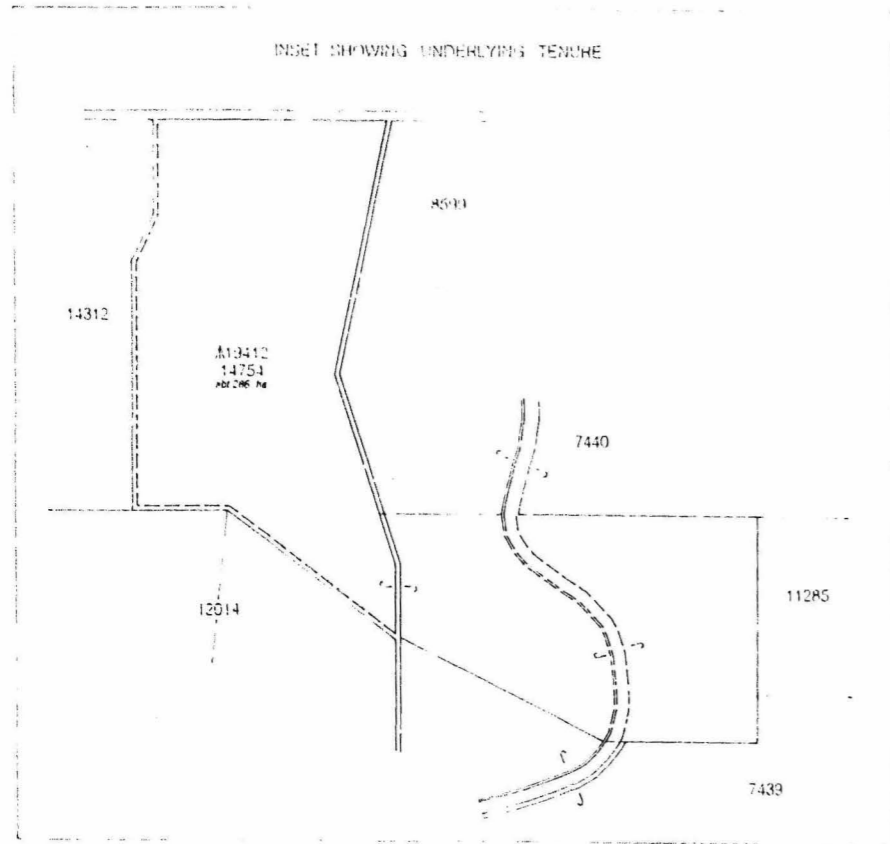
Notice of Intention to Grant a Special Lease
Under Section 116
Department of Lands and Surveys
Perth, 30 May 1986.

Corres No. 2255/983, V2.

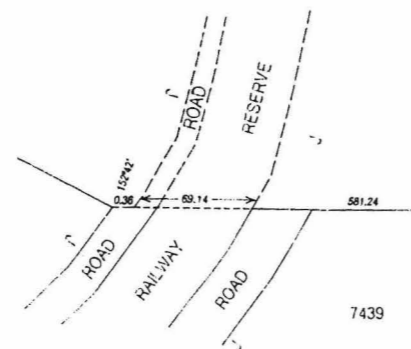
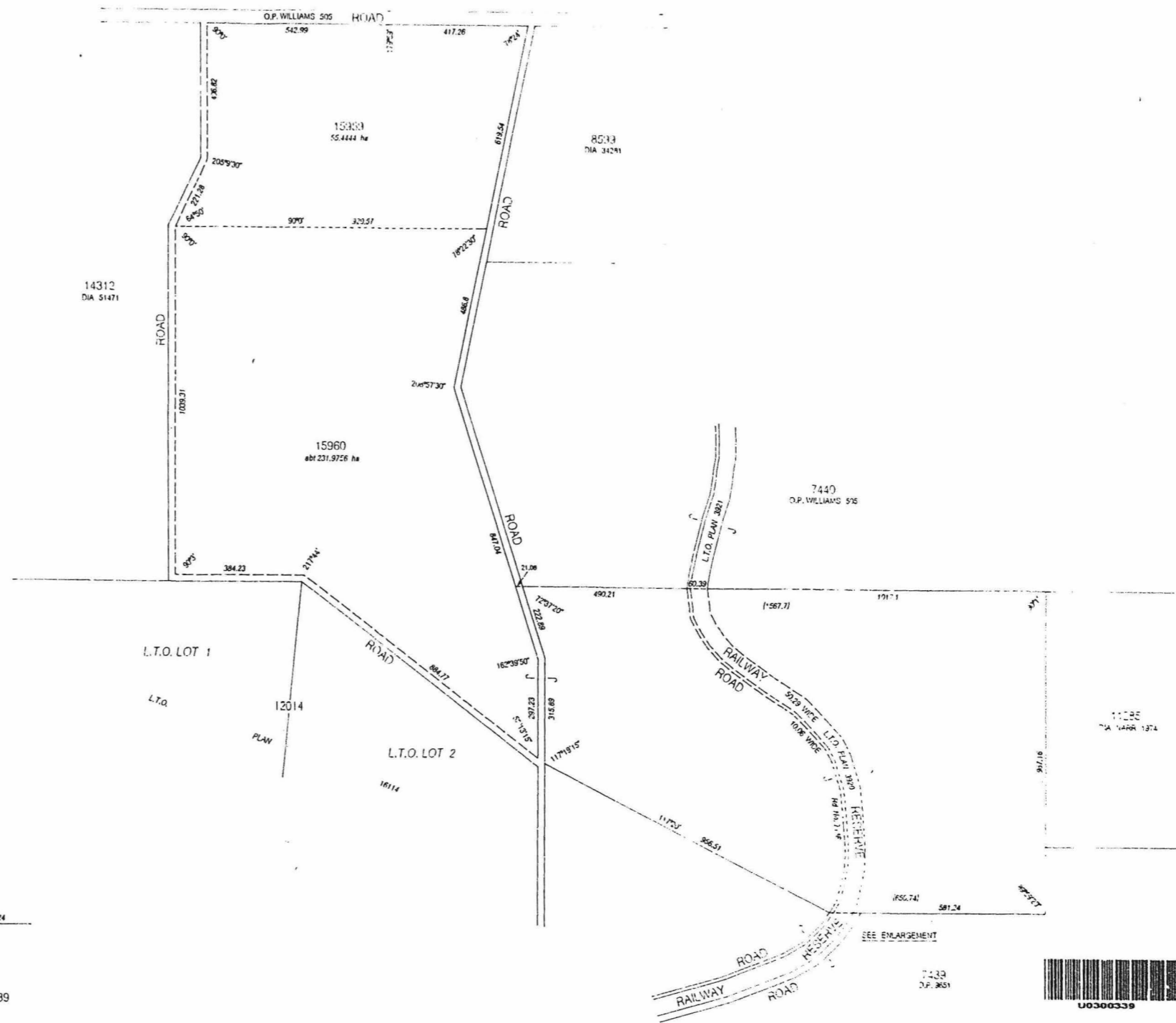
IT is hereby notified that it is intended to grant a lease of Cockburn Sound Locations 2805 and 2839 to Industrial Lands Development Authority for a term of 50 years for the purpose of "Marine Industry and Associated Purposes by the Industrial Lands Development Authority and its Licences".

B. L. O'HALLORAN,
Under Secretary for Lands.


On file to Lands Clerk 1-7-86



FORMER PLANNING
NO. 14312 (14312)
LOCAL AUTHORITY
SHIRE OF WICKHAM
27 APRIL 1984
1984



ENLARGEMENT NOT TO SCALE



DISTRICT WILLIAMS		IN ORDER FOR DEALING	
LOCAL AUTHORITY SHIRE OF WICKHAM		LOCATIONS 15960 & 15960	
FILE 3293/989		SUBJECT TO SURVEY	
SCALE 1:7500		NOT FOR ALIENATION PURPOSES	
Public Plans HARRISHTH SW AND SE (25)		ON S.P. HARRISHTH SW AND SE (25)	
Prepared by A.S. PEARSON	Date 16.2.00	Checked by <i>D. Williams</i>	Date 16.3.2000
CERTIFIED CORRECT <i>ASB</i>	Date 11.3.00	Document Registered	Date

MANAGEMENT AND SERVICES
DOLA
DOLA
DOLA