

RESERVE ACTION SHEET - CONSERVATION RESERVES

RESERVE No. **A 20644**

REASON FOR ACTION

- Change of purpose from "Water" to "Conservation of Flora & Fauna", change of class from "C" to "A", vested in the NPNCA. Area: 16.8364 ha

- Following a request from the Shire that it be given control of this unvested reserve a survey was carried out. The report indicated that the reserve contained the best known population of DRF *Eucalyptus synandra* and overall supported a habitat not well represented in surrounding reserves. Upgrading to "A" class with vesting in the NPNCA was subsequently sought.

- Gazettal date: 16 - 9 - 1997 see folios 41 and 42
- Plans at folios 42, 43 and 48

| OFFICER | ACTION |
|--|---|
| 1 RESERVES | - Fill in above details _____ - Attach copies of gazettal notices to file _____ |
| 2 INDEX CLERK, RECORDS | - Index reserve's name _____ - Index reserve's number _____ |
| 3 RESERVES CLERK | Send copies of gazettal notices and Map to: - Clerk, Woodvale ✓ _____ - District Manager, Geraldton _____ - Regional Manager, Midwest _____ |
| 4 CONSERVATION-ESTATE OFFICER | To note: |
| 5 LAND-ACQUISITIONS OFFICER | To note: |
| 6 MANAGER, PLANNING & VISITOR SERVICES | To note: |
| 7 DIRECTOR, NATURE CONSERVATION/ NATIONAL PARKS | To note: |

41
CB

DOLA File: 02310-1927-01RO.

Under Section 31 (1)(A) of the Land Act 1933, I, the Governor acting with the advice and consent of the Executive Council, hereby classify as of Class 'A' Reserve No 20644 Comprising (Victoria Location 12095) with an area of 16.8364 hectares for the designated purpose of "Conservation of Flora and Fauna"

Local Authority: Shire of Morawa.

Given under my hand and the Seal of the State on 9 September 1997.

By His Excellency's Command,

D. J. SHAVE, Minister for Lands.

GOD SAVE THE QUEEN !

BUSH FIRES BOARD

BU401*

BUSH FIRES ACT 1954PROHIBITED BURNING PERIOD
(Section 17.)RESTRICTED BURNING PERIOD
(Section 18.)

Bush Fires Board, Perth.

Correspondence No. A88.

PROHIBITED BURNING PERIODS

I, John Day, the Minister administering the Bush Fires Act 1954, hereby declare under Section 17 of that Act that it shall be unlawful to set fire to the bush in the Local Governments of the Shires of Bridgetown-Greenbushes and Wiluna during the periods indicated in the schedule below. (The respective declarations made under Section 17(1) of that Act, as published in the *Government Gazette* of 27 October 1995, are hereby revoked.)

Schedule

| Local Government | Zone | Prohibited Burning Period | Special Comm. Date |
|---------------------------------|------|---------------------------|--------------------|
| Shire of Bridgetown-Greenbushes | 8 | 15 December-14 March | |
| Shire of Wiluna | 1 | 15 December-31 March | 1 November |

RESTRICTED BURNING PERIODS

It is hereby notified that pursuant to the powers contained in Section 18 of the Bush Fires Act 1954 the Bush Fires Board has declared the Restricted Burning Periods for the Local Governments of the Shires of Bridgetown-Greenbushes, Nungarin, Quairading, Wickepin and Wiluna as specified in the schedule below. (The respective declarations made under Section 18 of that Act, as published in the *Government Gazettes* of 27 October 1995 and 8 November 1996, are hereby revoked.)

Schedule

| Local Government | Restricted Burning Period |
|---------------------------------|---------------------------|
| Shire of Bridgetown-Greenbushes | 2 November to 26 April |
| Shire of Nungarin | 19 September to 15 April |
| Shire of Quairading | 16 October to 29 March |
| Shire of Wickepin | 1 October to 31 March |
| Shire of Wiluna | 19 August to 12 May |

1. S. Cottiss - for your info, please

JOHN DAY, Minister for Emergency Services.

DOLA File: 00458-1992-01RO.

Reserve No: 42056 (Canning Locations 3724 and 3965) "Drainage" to include Location 4104 (formerly the area marked as "Drain Reserve" on Diagram 47598) and of its area being increased to 4214 square metres accordingly

Public Plan/s: BG34 (2) 20.15 Bridal Crescent

Local Authority: City of Gosnells.

DOLA File: 02165-1990-01RO.

Reserve No: 42990 (Borden Lots 85, 86, 87 and 88) "Use and Requirements of the Shire of Gnowangerup" to exclude Lots 85, 86 and 87 and of its area being reduced to 1012 square metres accordingly.

Public Plan/s: BK28 (2) 32.28 and 32.29 Stone Street

Local Authority: Shire of Gnowangerup.

DOLA File: 00539-1994-01RO.

Reserve No: 43167 (At Kununurra) "Ambulance Sub Centre" to comprise Lot 2449 as surveyed and shown on Land Administration Diagram 93212 in lieu of Lot 2427 and of its area being increased to 2502 square metres accordingly.

Public Plan/s: DH79 (2) 22.16 and 23.16 Coolibah Drive

Local Authority: Shire of Wyndham/East Kimberley.

DOLA File: 00664-1995-01RO.

Reserve No: 43923 (Plantagenet Locations 7788, 7840 and 7841) "Public Recreation and Foreshore Management" to include Location 7907 (formerly Lot 4 on Plan 21640) and of its area being increased to 25.6193 hectares accordingly.

Public Plan/s: Denmark SE (25) near Springdale Heights

Local Authority: Shire of Denmark.

A. A. SKINNER, Chief Executive.

LA901*

LAND ACT 1933

CHANGE OF PURPOSE OF RESERVES

Made by His Excellency the Governor under Section 37.

The purposes of the following reserves have been changed.

DOLA File: 02538-1893-01RD.

Reserve No. 2401 (Wickepin Agricultural Area Lot 519) being changed from "Water and Public Utility" to "Recreation".

Public Plan/s: Yilliminning NE (25) Cuballing East Road

Local Authority: Shire of Wickepin.

DOLA File: 01679-1911-02RO.

Reserve No. 13359 (Coolup Agricultural Area Lot 245) being changed from "Storage of Road Making Material" to "Conservation of Flora and Fauna".

Public Plan/s: Pinjarra SW (25) Greenlands Road

Local Authority: Shire of Murray.

This Reserve is automatically vested in the National Parks and Nature Conservation Authority pursuant to Section 7 of the CALM Act 1984.

DOLA File: 06614-1919-01RO.

Reserve No. 17307 (Kojonup Location 7176) being changed from "Water" to "Landscape Protection".

Public Plan/s: Warrenup NE (25) Nymbup Road

Local Authority: Shire of Tambellup.

DOLA File: 02310-1927-01RO.

Reserve No. 20644 (Victoria Location 12095) being changed from "Water" to "Conservation of Flora and Fauna".

Public Plan/s: Doutha Soak (50) McWhirter Road

Local Authority: Shire of Morawa.

This Reserve is automatically vested in the National Parks and Nature Conservation Authority pursuant to Section 7 of the CALM Act 1984.

DOLA File: 00043-1901-01RO.

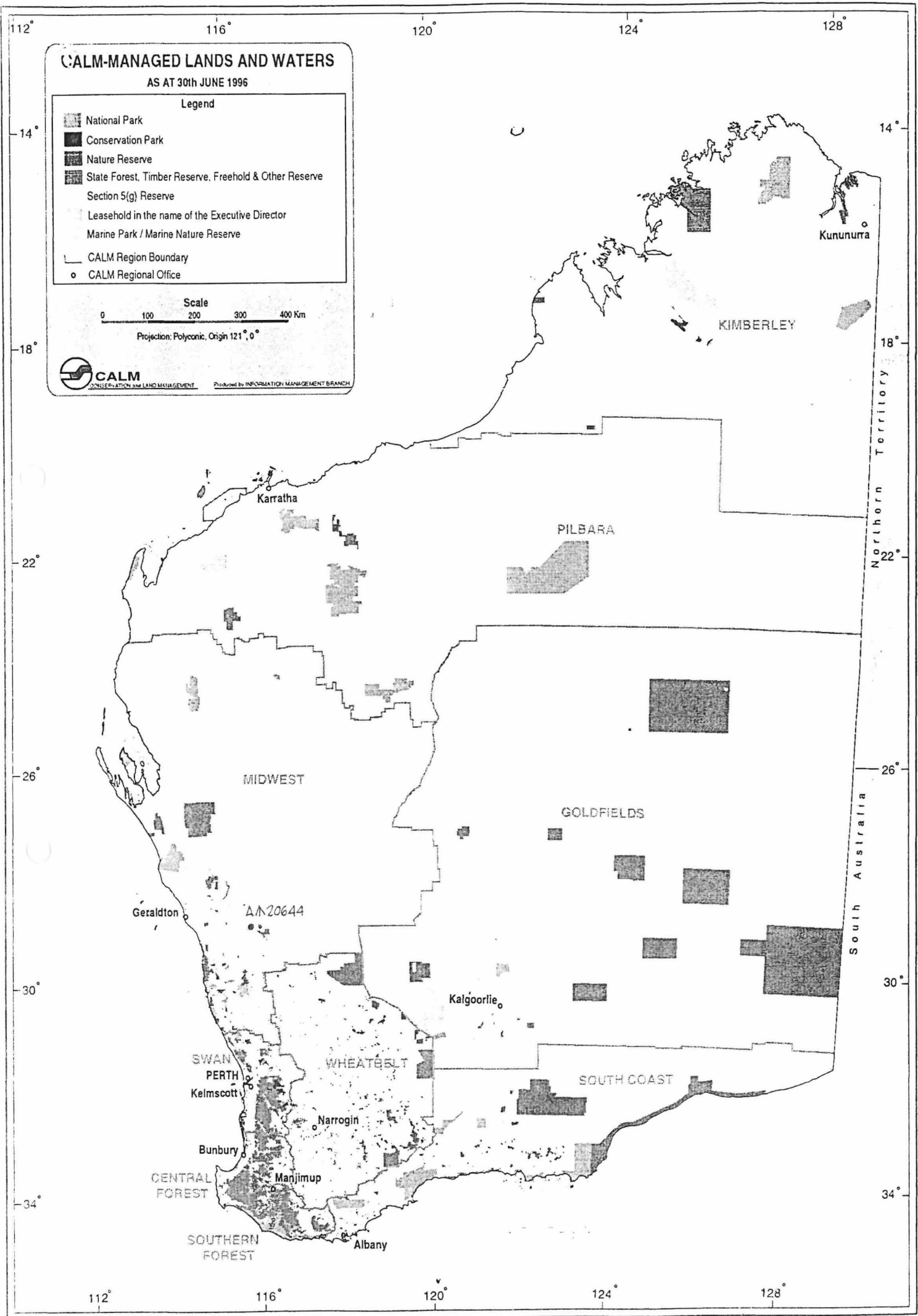
Reserve No. 24061 (Clarence Lot 174) being changed from "Government Requirements (Fremantle Harbour Trust)" to "Government Requirements".

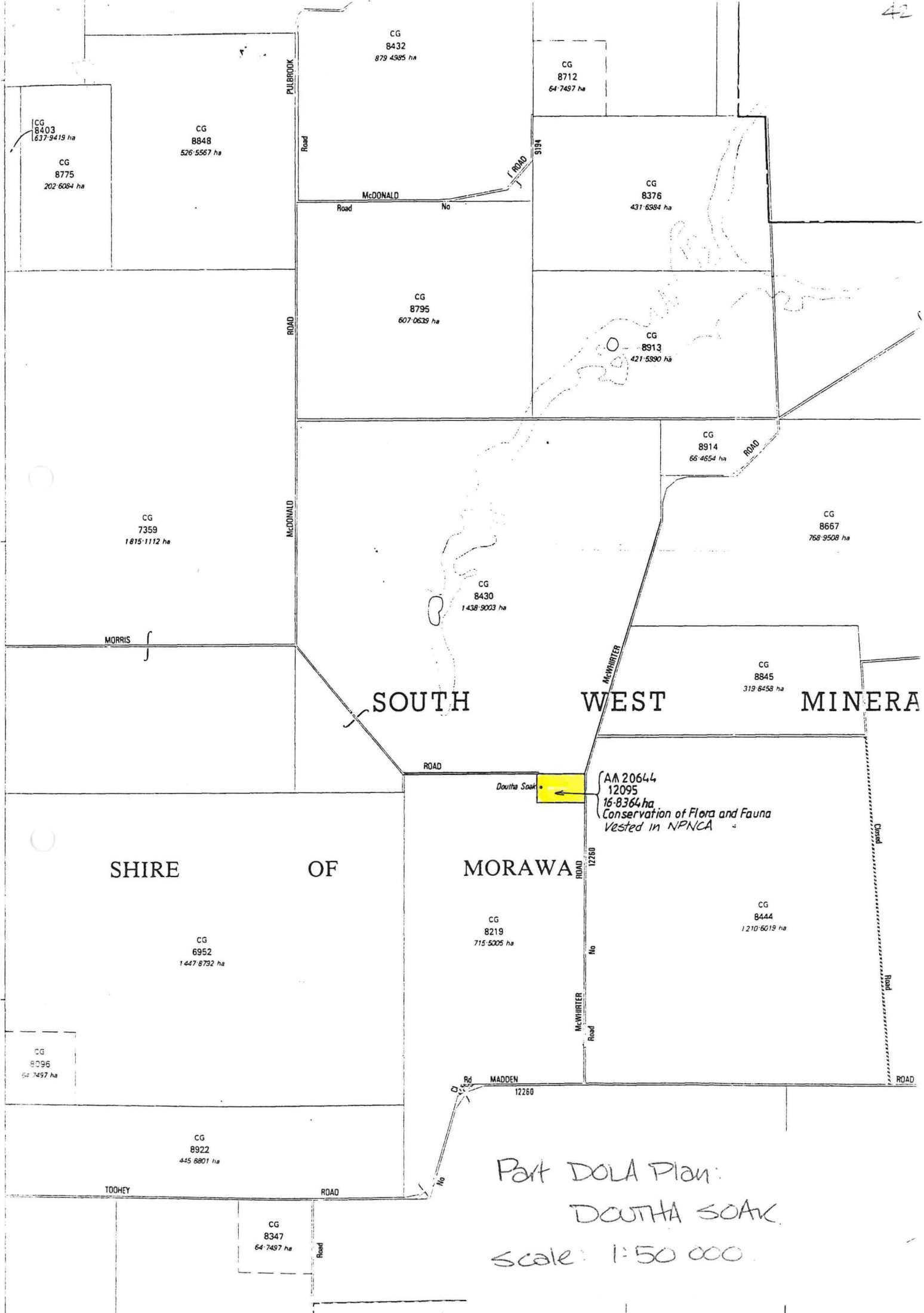
Public Plan/s: BG34 (2) 08.05 Cockburn Road

Local Authority: City of Cockburn.

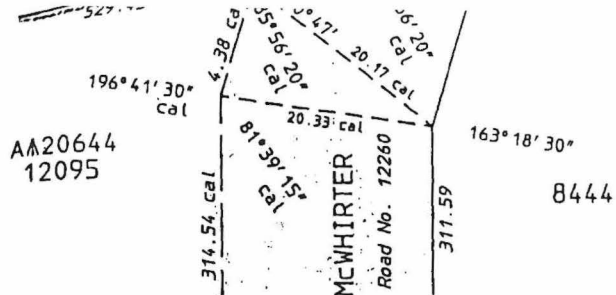
i. CIS- file

2. J. Gilman

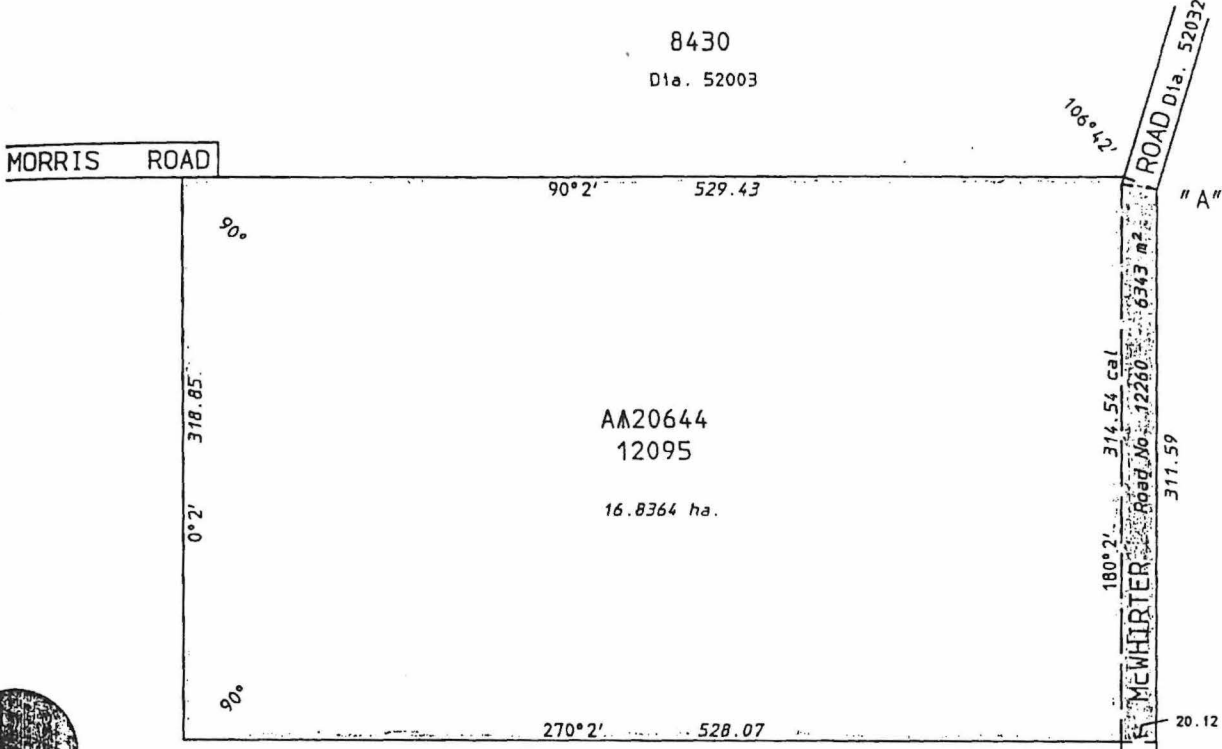




Part DOLA Plan:
 DOUTHA SOAK
 scale: 1:50 000.



Enlargement at "A"
Not To Scale



8219
O.P. 3659

I, W. SCANLAN hereby certify that-

- (a) this plan of survey is a correct and accurate representation of the survey(s) for the subject land; and
- (b) this plan conforms with the relevant law in relation to which it is lodged.

DIMENSIONS SUBJECT TO SURVEY - EXECUTIVE MINUTE 17/90.
COMPILED FROM DIAGRAMS 52003, 52032, 67889 & O.P. 3659.

| | | | |
|---|--|---|--|
| LAND DISTRICT VICTORIA | LOCATION 12095 & ROAD | | |
| SURVEYOR'S CERTIFICATE | | SCALE <u>1:3000</u> <i>Reduced</i> | FILE 2310/927 |
| I hereby certify that:- (a) this plan of survey is a correct and accurate representation of the survey carried out by me personally / under my own personal supervision, inspection and field check and recorded in Fieldbooks lodged for the purpose of this plan of survey; (b) the measurements are in strict accordance with the Licensed Surveyors Evidence of Surveyors Regulations 1961 and in particular regulations 23 and 34 of those regulations; and (c) this survey and this plan of survey are in strict accordance with the requirements of the Licensed Surveyors Evidence of Surveyors Regulations 1961 and the relevant law in relation to which it is lodged. | | SURVEYOR COMPILED | PUBLIC PLAN (S) : DOUTH SAOK IS Sheet 2140-III |
| Licensed Surveyor <u>COMPILED</u> Date _____ <i>(strike out which ever does not apply)</i> | | FIELD BOOK N/A Page _____ Date of Marking _____ | RECORDED: _____ Date: _____ SURVEY INDEX PLAN (S) : DOUTH SA Sheet 2140 |
| Prepared by: <u>SCANLAN SURVEYS PTY LTD</u> | In order for certification Date _____ | AZIMUTH FROM DIAGRAM 52032 | RECORDED: <u>KH</u> Date: _____ |
| TYPE OF VALIDATION Full Audit: _____ Date _____ Legal Component: _____ Date <u>11.9.96</u> | DIAGRAM CERTIFIED CORRECT | LOCAL AUTHORITY: SHIRE OF MORAWA LOCALITY: L199587 DJH 22.7.95 | DEPARTMENT OF LAND ADMINIS DIAGRAM 92781 |
| In order for further action <u>_____</u> Date <u>11.9.96</u> | Authorized Land Officer Date _____ | | |

No action required by S/L
AD