

NATURE RESERVE

RESERVE NO: 21026

GOVERNMENT GAZETTE
Date Page No.

FILE NUMBER: 278/63

PURPOSE: Cons. of Flora & Fauna 27.7.62 1882

NAME: Kojonup

CLASS (Land Act):

AREA: 28.6113 ha

VESTING: Kojonup Shire 27.7.62 1871

LOCATION NO(S): Kojonup 8393

CLASSIFICATION:
(Wildlife Act
Section 12A)


LITHO: 416D/40 Town Site

LOCAL AUTHORITY: KOJONUP SHIRE

Notes:

1. Land Tenure Clerk
 2. Lands Clerk
 3. Senior Clerk Res.
 4. Man. Wildlife & Lands
 5. Timber Production
 6. Registrar
 7. Chief Clerk.

p 4207, 4208, 4209, 4213, 4214, 4221



015556F 3102 32
 21026

Government Gazette

OF

WESTERN AUSTRALIA

(Published by Authority at 3.30 pm)

Department of Conservation
 and Land Management
 26 NOV 1987
 COMO, W.A.

No. 111]

PERTH: FRIDAY, 20 NOVEMBER

[1987

AT a Meeting of Executive Council held in the Executive Council Chamber, at Perth, this 10th day of November 1987, the following Orders in Council were authorised to be issued—

Land Act 1933

ORDERS IN COUNCIL

WHEREAS by section 33 of the Land Act 1933, it is made lawful for the Governor to direct that any Reserve shall vest in and be held by any person or persons to be named in the order in trust for the like or other public purposes to be specified in such order: And whereas it is deemed expedient as follows—

File No. 2423/76.—That Reserve No. 1224 (Swan Location 11028) should vest in and be held by the National Parks and Nature Conservation Authority in trust for the purpose of "Conservation of Flora and Fauna and Water".

File No. 2657/32.—That Reserve No. 21026 (Kojonup Location 8393) should vest in and be held by the Shire of Kojonup in trust for the purpose of "Gravel".

File No. 1946/48.—That Reserve No. 22797 (Wellington Locations 5525 and 5526) should vest in and be held by the National Parks and Nature Conservation Authority in trust for the purpose of "Conservation of Flora and Fauna".

File No. 11706/01.—That Reserve No. 26542 (Mariginiup Lot 38) should vest in and be held by the City of Wanneroo in trust for the purpose of "Recreation".

File No. 122/66.—That Reserve No. 27993 (Melbourne Location 3919) be held by the National Parks and Nature Conservation Authority in trust for the purpose of "Conservation of Flora and Fauna".

File No. 4791/13V6.—That Reserve No. 29241 (Cockburn Sound Location 2130) should vest in and be held by the National Parks and Nature Conservation Authority in trust for the purpose of "Research and Conservation of Flora and Fauna".

File No. 1370/70.—That Reserve No. 30809 (Swan Location 7812) should vest in and be held by the Executive Director, Department of Conservation and Land Management in trust for the purposes of "Research and Conservation of Flora and Fauna".

File No. 1698/63.—That Reserve No. 30138 (Murchison Location 201) should vest in and be held by the Shire of Murchison in trust for the purpose of "Municipal Buildings".

File No. 2689/63.—That Reserve No. 31163 (Avon Location 28224) should vest in and be held by the Executive Director, Department of Conservation and Land Management in trust for the purpose of "Research and Conservation of Flora and Fauna".

File No. 1091/73.—That Reserve No. 34206 (Murchison Location 199) should vest in and be held by the Shire of Murchison in trust for the purpose of "Recreation and Aerial Landing Ground".

File No. 1099/980.—That Reserve No. 36962 (Corrigin Lot 479 and 486) should vest in and be held by the Shire of Corrigin in trust for the purpose of "Depot Site".

File No. 1291/980.—That Reserve No. 37089 (Karratha Lot 2507) should vest in and be held by the Executive Director, Department of Conservation and Land Management in trust for the purpose of "Depot Site (CALM)".

File No. 2134/986.—That Reserve No. 39716 (Halls Creek Lots 409, 410 and 411) should vest in and be held by the Shire of Halls Creek in trust for the purpose of "Recreation".

File No. 768/987.—That Reserve No. 39932 (Murray Location 1835) should vest in and be held by the Water Authority of Western Australia in trust for the purpose of "Water Supply".

File No. 1991/987.—That Reserve No. 40232 (Menzies Lot 1081) should vest in and be held by the Shire of Menzies in trust for the purpose of "Housing (Shire of Menzies)".

File No. 2428/985.—That Reserve No. 40249 (Bulga Location 9) should vest in and be held by The Commonwealth of Australia in trust for the purpose of "Repeater Station Site".

File No. 3596/40.—That Reserve No. 40261 (Coolgardie Lot 2171) should vest in and be held by the Shire of Coolgardie in trust for the purpose of "Recreation".

File No. 1552/986.—That Reserve No. 40278 (Swan Location 11008) should vest in and be held by the City of Bayswater in trust for the purpose of "Recreation".

Now, therefore, His Excellency the Governor, by and with the advice and consent of the Executive Council, does hereby direct that the beforementioned Reserves shall vest in and be held by the abovementioned bodies in trust for the purposes aforesaid, subject nevertheless to the powers reserved to him by section 37 of the said Act.

G. PEARCE,
 Clerk of the Council.

57601-1

27-11-87

LANE CLERK AND TALE ALL 30-11-87, 26-7-88

File No. 2657/32.—No. 21026 (Kojonup Location 8393) being changed from "Conservation of Flora and Fauna" to "Gravel". (Public Plan Kojonup 1:10 000 2.3 and 1:2 000 09.18 (at Kojonup).)

File No. 2423/76.—No. 1224 (Swan Location 11028) being changed from "Camping" to "Conservation of Flora and Fauna, and Water". (Public Plan Mindarra SW 1:25 000 (off Brand Highway).)

N. J. SMYTH,
Executive Director.

NAMING OF BRIAN BURKE RESERVE

Reserve No. 30236

Department of Land Administration,
Perth, 20 November 1987.

File No. 2645/68.

IT is hereby notified for general information that the name of "Brian Burke Reserve" has been applied to the land contained in Reserve No. 30236 being set apart for the purpose of "Public Recreation" and located in the City of Stirling. Formerly Balga Reserve.

(Public Plans Perth (02) 12.35, 12.36.)

N. J. SMYTH,
Executive Director.

NAMING OF DENIS De YOUNG RESERVE

Reserve Nos. 31653 and 33002

Department of Land Administration,
Perth, 20 November 1987.

File No. 1564/974.

IT is hereby notified for general information that the name of "Denis De Young" has been applied to the land contained in Reserve Nos. 31653 and 33002 being set apart for the purpose of "Recreation" and located in the City of Cockburn.

(Public Plans F173-4.)

N. J. SMYTH,
Executive Director.

AMENDMENT OF BOUNDARIES

Katanning Townsite

Department of Land Administration,
Perth, 20 November 1987.

File No. 1058/97 V3.

HIS Excellency the Governor in Executive Council has been pleased to approve, under section 10 of the Land Act 1933 of the amendment of the boundaries of Katanning Townsite to include the area described in the Schedule hereunder.

Schedule

All that portion of land bounded by lines starting from a point situate 71 degrees 3 minutes, 444.71 metres from the southernmost southwestern corner of Kojonup Location 3051, a point on a present northwestern boundary of Katanning Townsite and extending generally northeasterly along sides of Kojonup Road to a southwestern side of Moojebing Road; thence northwesterly along that side and onwards to the western side of Fisher Street; thence northerly along that side and northwesterly, northeasterly, again northwesterly, southwesterly and again northwesterly along sides of Moojebing Road to a line in prolongation southwesterly of the northwestern boundary of Location 256; thence northeasterly along that prolongation to a former southwestern side of Moojebing Road, as shown surveyed on Lands and Surveys Plan 16248, a present western corner of Katanning Townsite and thence southeasterly and southwesterly along boundaries of that townsite to the starting point.

(Public Plan Katanning Townsite 1:2 000 32.32 and 32.33.)

N. J. SMYTH,
Executive Director.

AMENDMENT OF BOUNDARIES

Kununurra Townsite

Department of Land Administration,
Perth, 20 November 1987.

File No. 2811/59.

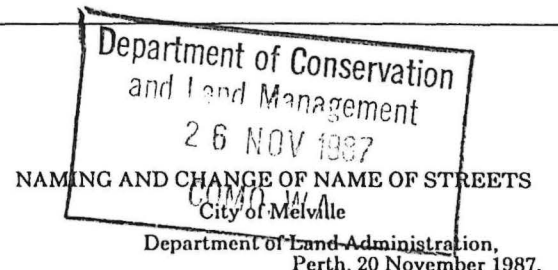
HIS Excellency the Governor in Executive Council has been pleased to approve, under section 10 of the Land Act 1933 of the amendment of the boundaries of Kununurra Townsite to include the area described in the Schedule hereunder.

Schedule

All that portion of land bounded by lines starting from the intersection of a northeastern side of the Victoria Highway with the northwestern side of Road Number 14628, the present easternmost southeastern corner of Kununurra Townsite and extending northeasterly along the northwestern side of the lastmentioned road to the southwestern corner of King Location 321; thence northerly along the western boundary of that location to its northwestern corner; thence westerly along a line in prolongation westerly of the northern boundary of the lastmentioned location to the eastern boundary of Kununurra Lot 1636, a point on the present eastern boundary of Kununurra Townsite and thence southerly along that boundary to the starting point.

(Public Plan Burt Range NW 1:25 000.)

N. J. SMYTH,
Executive Director.



Corres. No. 1876/71.

IT is hereby notified for general information that His Excellency the Governor in Executive Council has been pleased to approve under section 10 of the Land Act 1933 of the naming and change of name of Streets in the City of Melville as set out in the Schedule hereunder.

Schedule

1. The naming of Beasley Road; being the road shown coloured blue on the print at page 57A of Land Administration File 1876/71.

2. The change of name of:

- (a) Portion of Dundee Street to Beasley Road; being the road shown coloured blue on the print at page 57 of Land Administration File 1876/71.
- (b) Thurso Place to Thurso Road; being the road shown coloured red on the print at page 60 of the said File.
- (c) Portion of Benningfield Road (Road No. 6467) to Casserly Drive; being the road shown coloured blue on the print at page 63A of the said File.
- (d) Portion of Leeming Road to Barcombe Way; being the road shown coloured green on the print at page 63A of the said File.
- (e) Ela Street to Westall Terrace; being the road shown coloured red on the print at page 66A of the said File.
- (f) Portion of Clifton Road to Hollingsworth Way; being the road shown coloured pink on the print at page 72 of the said File.

(Public Plans Perth 2000, 10.14, 13.10, 13.11, 13.12, 14.11, 15.11.)

N. J. SMYTH,
Executive Director.

~~LANDS CLERK~~ MRR 30.11.87

Land Act 1933

ORDERS IN COUNCIL

WHEREAS by section 33 of the Land Act 1933, it is made lawful for the Governor to direct that any Reserve shall vest in and be held by any person or persons to be named in the Order, in trust for any purpose specified in such Order and with power of leasing; and whereas it is deemed expedient as follows—

File No. 10061/04.—That Reserve No. 9751 (Wannamal Lot 57) should vest in and be held by the Shire of Chittering in trust for the purpose of "Recreation".

File No. 2932/985.—That Reserve No. 40237 (Murchison Location 200) should vest in and be held by the Shire of Murchison in trust for the purpose of "Depot Site".

File No. 679/982.—That Reserve No. 40240 (Canning Location 3297) should vest in and be held by the City of South Perth in trust for the purpose of "Recreation".

File No. 2904/63.—That Reserve No. 40279 (Pingrup Lot 68) should vest in and be held by the Shire of Kent in trust for the purpose of "Parking and Historical Purposes".

Now, therefore, His Excellency the Governor, by and with the advice and consent of the Executive Council, does hereby direct that the beforementioned Reserves shall vest in and be held by the abovementioned bodies in trust for the purposes aforesaid with power to the said bodies subject to the approval in writing of the Minister for Lands to each and every lease or assignment of lease being first obtained, to lease the whole or any portion thereof for any term not exceeding 21 years from the date of the lease, subject nevertheless to the powers reserved to me by Section 37 of the said Act; provided that no such lease or assignment of lease shall be valid or operative until the approval of the Minister for Lands or an officer authorised in that behalf by the Minister, has been endorsed on the Lease Instrument, or Deed to Assignment, as the case may be.

G. PEARCE,
Clerk of the Council.

Land Act 1933

ORDERS IN COUNCIL

WHEREAS by section 33 of the Land Act 1933, it is made lawful for the Governor to direct that any Reserve shall vest in and be held by any person or persons to be named in the Order, in trust for any of the purposes set forth in section 29 of the said Act, or for the like or other public purposes to be specified in such Order and with power of leasing; and whereas it is deemed expedient as follows—

File No. 1707/70V2.—That Reserve No. 40277 (Fitzroy Location 69) should vest in and be held by the Aboriginal Lands Trust in trust for the purpose of "Use and Benefit of Aboriginal Inhabitants".

File No. 1425/987.—That Reserve No. 40260 (Kununurra Lot 2238) should vest in and be held by the Aboriginal Lands Trust in trust for the purpose of "Use and Benefit of Aboriginal Inhabitants".

File No. 3141/94.—That Class "B" Reserve No. 1146 (Perth Lot X44) should vest in and be held by the Minister for Education in trust for the purpose of "School Site".

Now, therefore, His Excellency the Governor, by and with the advice and consent of the Executive Council, does hereby direct that the beforementioned Reserves shall vest in and be held by the abovementioned bodies in trust for the purposes aforesaid with power to the said bodies to lease the whole or any portion thereof for any term, subject nevertheless to the powers reserved to me by section 37 of the said Act.

G. PEARCE,
Clerk of the Council.

Land Act 1933

ORDERS IN COUNCIL

WHEREAS by section 34B (1) of the Land Act 1933, it is made lawful for the Governor to revoke an Order in Council issued pursuant to section 33 of that Act.

File No. 2423/76.—And whereas by Order in Council dated 31 July, 1974 Reserve 1224 was vested in the Shire of Gingin in trust for the purpose of "Camping".

File No. 10061/04.—And whereas by Order in Council dated 20 March, 1951 Reserve 9751 was vested in the Chittering Road Board in trust for the purpose of "Recreation".

File No. 2657/32.—And whereas by Order in Council dated 18 July, 1962 Reserve 21026 was vested in the Shire of Kojonup in trust for the purpose of "Conservation of Flora and Fauna".

File No. 165/60.—And whereas by Order in Council, dated 16 March, 1960 Reserve 25589 was vested in the Minister for Water Supply in trust for "Water Supply Purposes".

File No. 11706/01.—And whereas by Order in Council dated 24 March, 1966 Reserve 26542 was vested in the Shire of Wanneroo in trust for the purpose of "Camping and Recreation" with power, subject to the approval in writing of the Minister for Lands being first obtained, to lease the whole or any portion thereof for any term not exceeding 21 years from the date of the lease.

File No. 4791/13V6.—And whereas by Order in Council dated 10 July, 1968 Reserve 29241 was vested in the Minister for Fisheries and Fauna in trust for the purpose of "Conservation of Fauna (University Marsupial Research)" with power, to lease the whole or any portion thereof for any term not exceeding 21 years from the date of the lease.

File No. 1370/70.—And whereas by Order in Council dated 31 March 1971 Reserve 30809 was vested in the Minister for Fisheries and Fauna in trust for the purpose of "Research and Conservation of Flora and Fauna".

File No. 2689/63.—And whereas by Order in Council dated 26 June 1972 Reserve 31163 was vested in the Minister for Fisheries and Fauna in trust for the purpose of "Biological Station and Conservation of Flora and Fauna".

File No. 1091/73.—And whereas by Order in Council dated 11 August 1976 Reserve 34206 was vested in the Shire of Murchison in trust for the purpose of "Recreation".

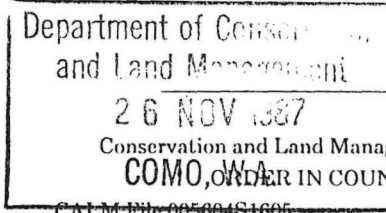
File No. 1099/980.—And whereas by Order in Council dated 29 October 1980 Reserve 36962 was vested in the Shire of Corrigin in trust for the purpose of "Shire Depot Site".

File No. 1291/980.—And whereas by Order in Council dated 18 February 1981 Reserve 37089 was vested in the Minister for Fisheries and Wildlife in trust for the purpose of "Depot Site".

File No. 2134/986.—And whereas by Order in Council dated 16 December 1986 Reserve 39716 was vested in the Shire of Halls Creek in trust for the purpose of "Recreation".

Now, therefore, His Excellency the Governor, by and with the advice and consent of the Executive Council, hereby directs that the beforementioned Orders in Council be revoked and the Vesting Orders cancelled accordingly.

G. PEARCE,
Clerk of the Council.



CALM File 00500451605.

Lands Administration File 846/51.

WHEREAS by the Conservation and Land Management Act 1984, it is provided that the Governor may by Order in Council dedicate any Crown lands as State Forests within the meaning and for the purpose of that Act; Now therefore, His Excellency the Governor with the advice and consent of the Executive Council doth hereby dedicate the area described in the schedule hereto as an addition to State Forest No. 58 within the meaning and for the purpose of the said Act.

Schedule

All that portion of land bounded by lines starting from the southwestern corner of the western severance of Nelson Location 1201, a present southeastern corner of State Forest Number 58 and extending southwesterly along a northwestern side of Vasse Highway, as surveyed and shown on Land Administration Original Plan 15266, to a present southeastern boundary of State Forest Number 58 and thence generally northeasterly along boundaries of that State Forest to the starting point, containing an area of about 318 square metres.

(Public Plan: 439A/40.)

G. PEARCE,
Clerk of the Council.

~~LANDS CLERK~~

