

NATURE RESERVE

RESERVE NO: 21230

GOVERNMENT GAZETTE
Date Page No.

FILE NUMBER: 820/69

PURPOSE: Cons. of Flora & Fauna 26.3.71 988

NAME: Yornaning

CLASS (Land Act):

AREA: 68.7966 ha 26.3.71 988

VESTING: W.A.W.A. 26.3.71 973

LOCATION NO(S): Williams 9325,
15387

CLASSIFICATION:
(Wildlife Act
Section 12A)

LITHO: 378D/40 C4

LOCAL AUTHORITY: CUBALLING SHIRE

Notes:



DEPARTMENT OF LAND ADMINISTRATION

Cathedral Avenue,
Perth,
Western Australia 6000

Your Ref. 016259 F3102

Our Ref. 2835/985 CMD:LG

Telephone Enquiries 323 1388

EXECUTIVE DIRECTOR
DEPARTMENT OF CONSERVATION
AND LAND MANAGEMENT.

Department of Conservation
and Land Management
- 7 May 1987
DCMD, W.A.

ROAD WIDENING - NORTHAM - CRANBROOK ROAD RESERVE

Further to my letter dated February 5, 1987, I advise that the excision from Reserve No. 21230 and dedication of the land as a Road Widening was published in the Government Gazette dated April 24, 1987.

R. W. Mickle
DIRECTOR
LAND OPERATIONS DIVISION
RMW

May 4, 1987

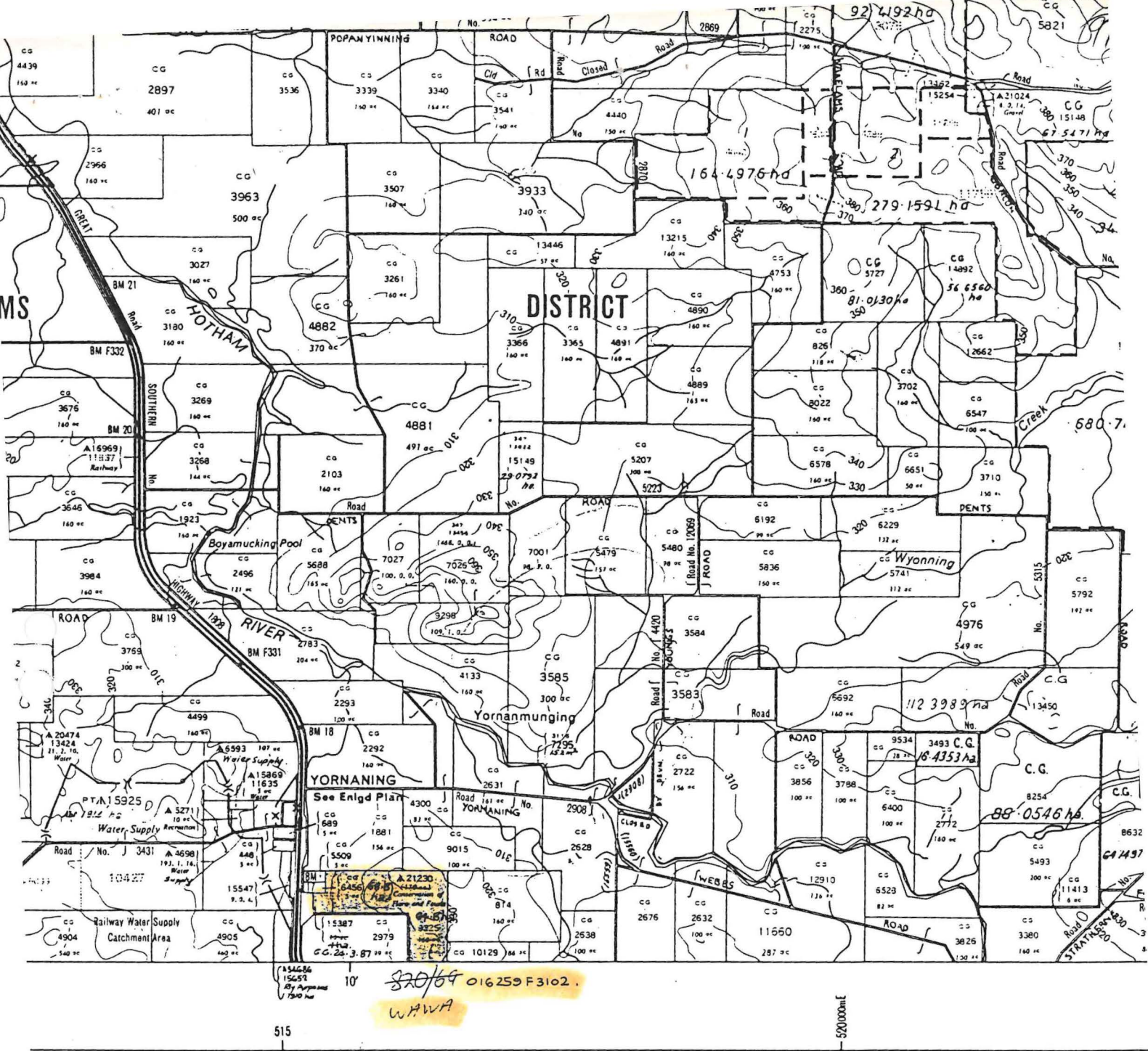
12/5/87
12/5/87
ASCR reserves

LANDS CLERK

Have you seen the G.F. dated 24/4/87?
For reserve action sheet please.

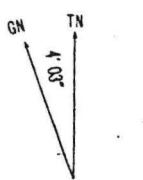
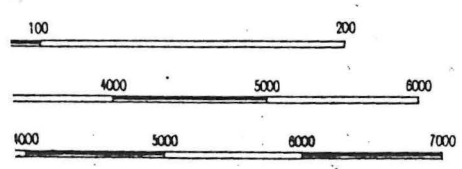
ASCR reserves
15/5/87

DONE 26.7.88 AMM.



515

620000mE



GRID CONVERGENCE AT SHEET CENTRE

SHEET 2332-IV

PINGELLY

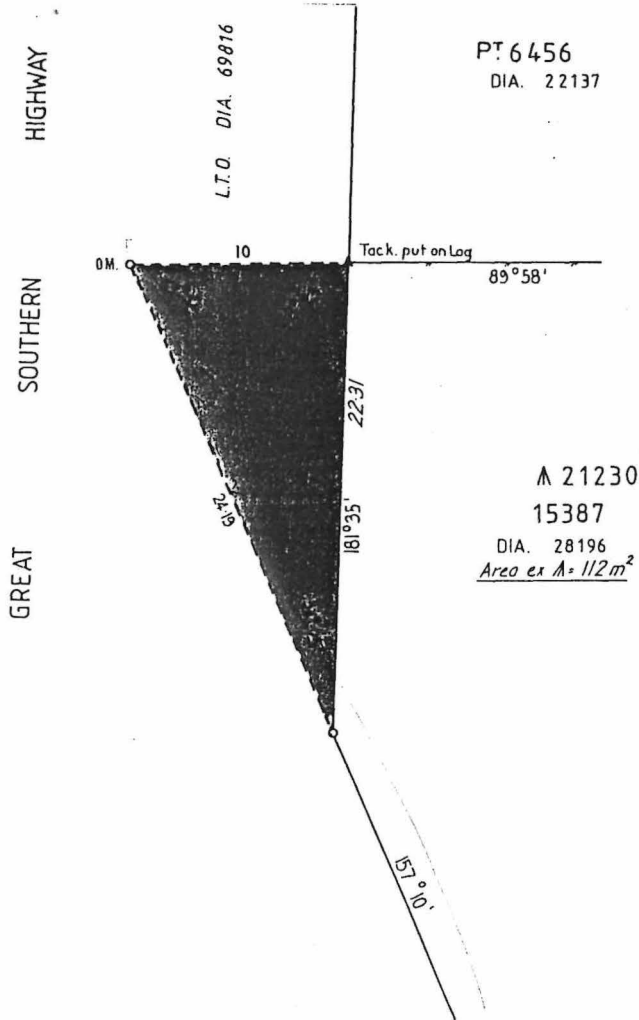
1:50000

INDEX TO ADJOINING SHEETS

2333		III Brookton	II Mears
		IV Pingelly	I Wahyarling
2332		III Narrogin	II Yilliminning

- Forest Boundary
- Marsh Boundary
- Authority Boundary
- Road
- Watercourse
- Boundary
- Control Points (Major)
- Areas of Freehold Land shown

AMENDMENTS



A 21230
15387
DIA. 28196
Area ex A = 112m²

FOR FURTHER PICKUP REFER TO FIELD BOOK



LAND DISTRICT WILLIAMS		ROAD WIDENING EX LOCATION 15387 (A21230)		FILE No. 2835-985
SURVEYOR'S CERTIFICATE I hereby certify that this survey was performed by me personally (or under my personal supervision, inspection and field check), in strict accordance with the Licensed Surveyors (Guidance of Surveyors) Regulations.		Azimuth observed at.....		SCALE 1:250 All measurements in metres
		or assumed from Dia. 28196		SURVEY APPROVED
Date of marking November 1985		Calc. Bk. No. C. Bristow 24 Fol. 40	Date..... Surveyor General	
Surveyor D.C. Considine		Compared with F.B. <i>1/1/85</i> 11.3.86	Recorded on Public Plan	
Field Book No. 536 Page 1		Examined <i>J. Byron 11/9/86</i>	Registered On Key Plan (Cadastral) 11.3.86	
Cadastral Plan Pingelly SE 1:25000		Diagram passed	Custodian of Plans <i>N. Gray</i> 28.7.1986	
Reference 515317		Inspector of Plans and Surveys	DEPT OF LAND ADMINISTRATION	
Diagram Drawn A. Pleith Date 15-7-86		Date.....	DIAGRAM No. 87597	

(ii) (Widening of Part) That portion of Williams Location 15387 (Portion of Reserve No. 21230) as delineated and coloured dark brown on Land Administration Diagram 87597.

Reserve No. 21230 is hereby reduced by 112 square metres accordingly.

(Public Plan Pingelly SE 1: 25 000.)

IT is hereby declared that, pursuant to the resolution of the Shire of Denmark passed at a meeting of the Council held on or about 23 September 1982 the undermentioned lands have been set apart, taken, or resumed under section 17 of the Public Works Act 1902, for the purpose of a new road, that is to say:—

Denmark

97/966V2.

Road No. 17581 (Boat Harbour Road). A strip of land varying in width, commencing at the southwestern side of Road No. 5469 and extending as delineated and coloured dark brown on Land Administration Plan 16668 southwestward through vacant Crown Land to terminate at the northeastern side of a partially surveyed road.

(Public Plan Parry Inlet NW 1: 25 000.)

IT is hereby declared that, pursuant to the resolution of the Shire of Goomalling passed at a meeting of the Council held on or about 28 December 1983 and 28 May 1986 the undermentioned lands have been set apart, taken, or resumed under section 17 of the Public Works Act 1902, for the purpose of a new road, that is to say:—

Goomalling

2111/984 (MRD 42/101-E Vol. 2).

Road No. 593 (Northam Pithara Road) (Widenings of Parts). Those portions of Avon Location 4046, 16654 and 17327 as delineated and marked "Road Widening" on Office of Titles Plan 15025 and Diagram 68089.

Road No. 17593 (Northam Pithara Road). A strip of land varying in width commencing at the northwestern side of Road No. 593 at the southeastern boundary of Avon Location 16887 and extending as surveyed on Office of Titles Plan 15025 northeastward through the said location, Location 4208 and the eastern severance of Location 6811 to terminate at the southwestern and northwestern sides of Road No. 2011.

Road No. 2011 (Northam-Pithara Road) (Widenings of Part). That portion of Avon Location 19913 as delineated and marked "Road Widening" on Office of Titles Diagram 70714.

Road No. 17594 (Robert Road). (i) A strip of land 20.12 metres wide commencing at a line in prolongation northwestward of the southwestern boundary of Avon Location 13153 and extending as surveyed southwestward along the northwestern boundary of Location 12098 to terminate at the northeastern side of Road No. 2011.

(ii) (Widening of Part). That portion of Avon Location 12098 as delineated and marked "Road Widening" on Office of Titles Diagram 70714.

732 square metres being resumed from Avon Location 12098.

3 846 square metres being resumed from Avon Location 19913.

1.107 3 hectares being resumed from Avon Location 4046.

1 234 square metres being resumed from Avon Location 16654.

4 733 square metres being resumed from Avon Location 16887.

3.896 4 hectares being resumed from Avon Location 4208.

2.285 2 hectares being resumed from Avon Location 6811.

1.122 7 hectares being resumed from Avon Location 17327.

(Notice of Intention to Resume gazetted 28 November 1986 and 24 April 1986.)

(Public Plans Goomalling NW 1:25 000 and Goomalling Reg. 1:10 000.)

IT is hereby declared that, pursuant to the resolution of the Shires of Northampton and Chapman Valley passed at a meeting of the Council held on or about 11 October and 22 October 1984 respectively the undermentioned lands have been set apart, taken, or resumed under section 17 of the Public Works Act 1902, for the purpose of a new road, that is to say:—

Northampton and Chapman Valley

780/985 (MRD 42/148-C).

Road No. 1977 (North West Coastal Highway) (Widening of Part) (Regazettal). Those portions of Reserve No. 890 and vacant Crown Land as delineated and coloured mid and dark brown on Original Plan 16573.

Reserve No. 890 is hereby reduced by 4.071 1 hectares accordingly.

(Public Plans Howatharra NE and NW 1:25 000 and 157A/40.)

(The Notice at page 4396 of the *Government Gazette* dated 28 November 1986 is hereby superseded).

IT is hereby declared that, pursuant to the resolution of the Shire of West Arthur passed at a meeting of the Council held on or about 24 April 1985 and 16 October 1986 the undermentioned lands have been set apart, taken, or resumed under section 17 of the Public Works Act 1902, for the purpose of a new road, that is to say:—

West Arthur

1380/985.

Road No. 14069 (Collie-Changerup Road). (i) (Extension) A strip of land varying in width commencing at the southern terminus of the present road at a line in prolongation southeastward of the southernmost northeastern boundary of Kojonup Location 4811 and extending as surveyed southeastward along portion of the northeastern boundary of Location 4808 to terminate at a line in prolongation eastward of the southernmost southern boundary of the last mentioned Location.

(ii) (widening and Deviation of Parts). Those portions of Kojonup Locations 4808 and 4812 as delineated and coloured dark brown on Original Plan 16535.

817 square metres being resumed from Kojonup Location 4808.

162 square metres being resumed from Kojonup Location 4812.

(Public Plan Moodiarrup SW 1:25 000.)

And whereas His Excellency the Governor has declared that the said lands have been set apart, taken, or resumed for the purpose of the said roads, and that plans of the said lands might be inspected at the Department of Land Administration, Perth it is hereby notified that the lands described above are roads within the meaning of the Local Government Act 1960, subject to the provisions of the said Act.

Dated this 14th day of April, 1987.

By Order of His Excellency.

K. WILSON,
Minister for Lands.

PUBLIC WORKS ACT 1902 (AS AMENDED)

Sale of Land

L&P B 6/87.

NOTICE is hereby given that His Excellency the Governor has authorised under section 29 (7) (a) (ii) of the Public Works Act 1902 (as amended) the sale by public auction or private contract of the land hereunder described, such land being no longer required for the work for which it was acquired.

Land

Portion of Greenmount Suburban Lot 226 and being the unresumed portion of Lot 17 on Diagram 20350 contained in Certificate of Title Volume 1573 Folio 599 as is more particularly delineated and coloured green on Plan L.A., W.A. 280.

Dated this 14th day of April, 1987.

R. W. MICKLE,
Director,
Land Operations Division,
Department of Land Administration.