

NATURE RESERVE

RESERVE NO: 21429

GOVERNMENT GAZETTE
Date Page No.

FILE NUMBER: 1025/75

PURPOSE: Conservation of Flora & Fauna 1.8.80 2584

NAME:

CLASS (Land Act):

AREA: 252.0484 ha

VESTING: W.A.W.A. 1.8.80 2540

LOCATION NO(S): Avon 22049

CLASSIFICATION:
(Wildlife Act
Section 12A)

LITHO:

LOCAL AUTHORITY: TOODYAY

Notes: (near JULIMAR RD)

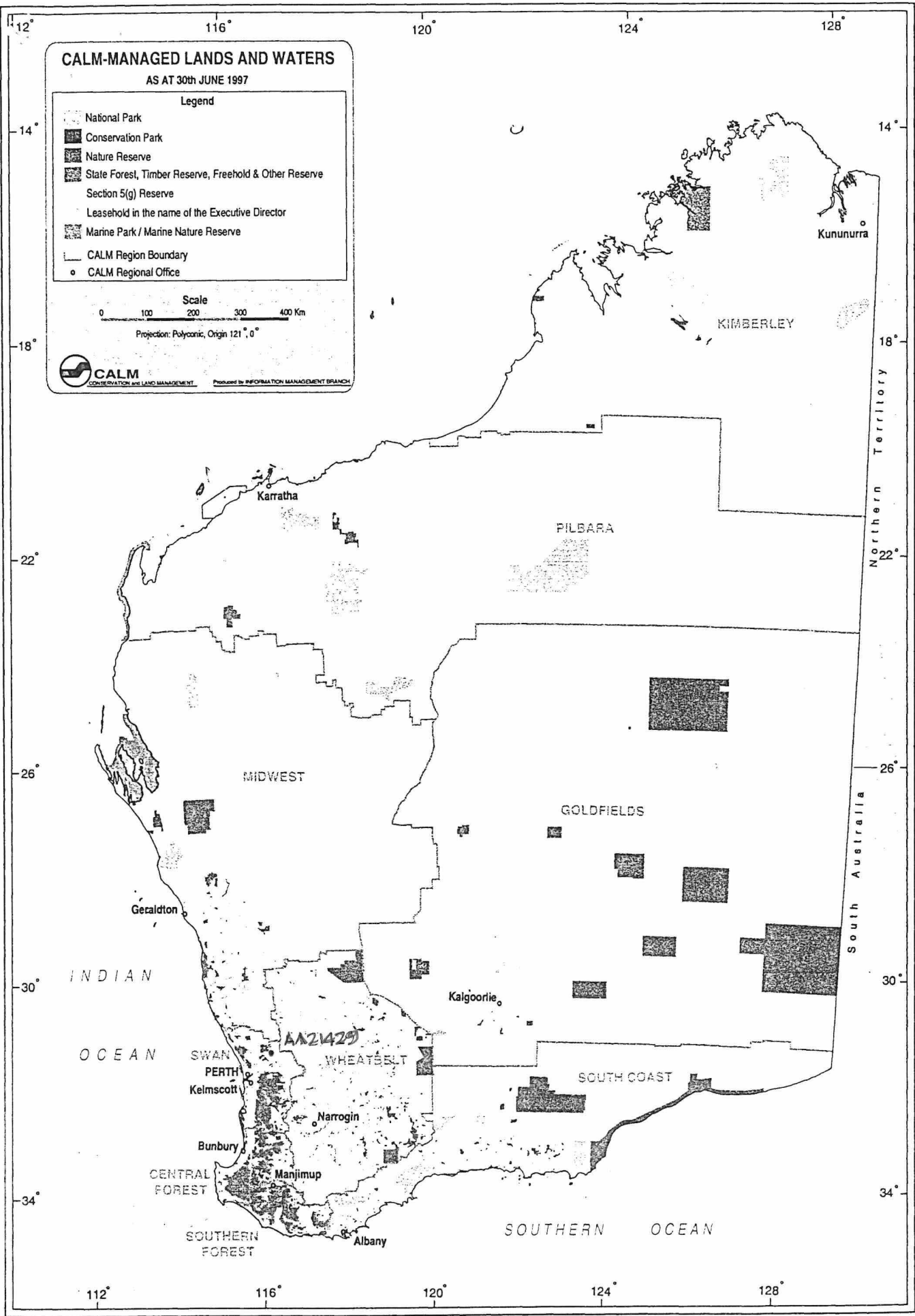
RESERVE ACTION SHEET - CONSERVATION RESERVES

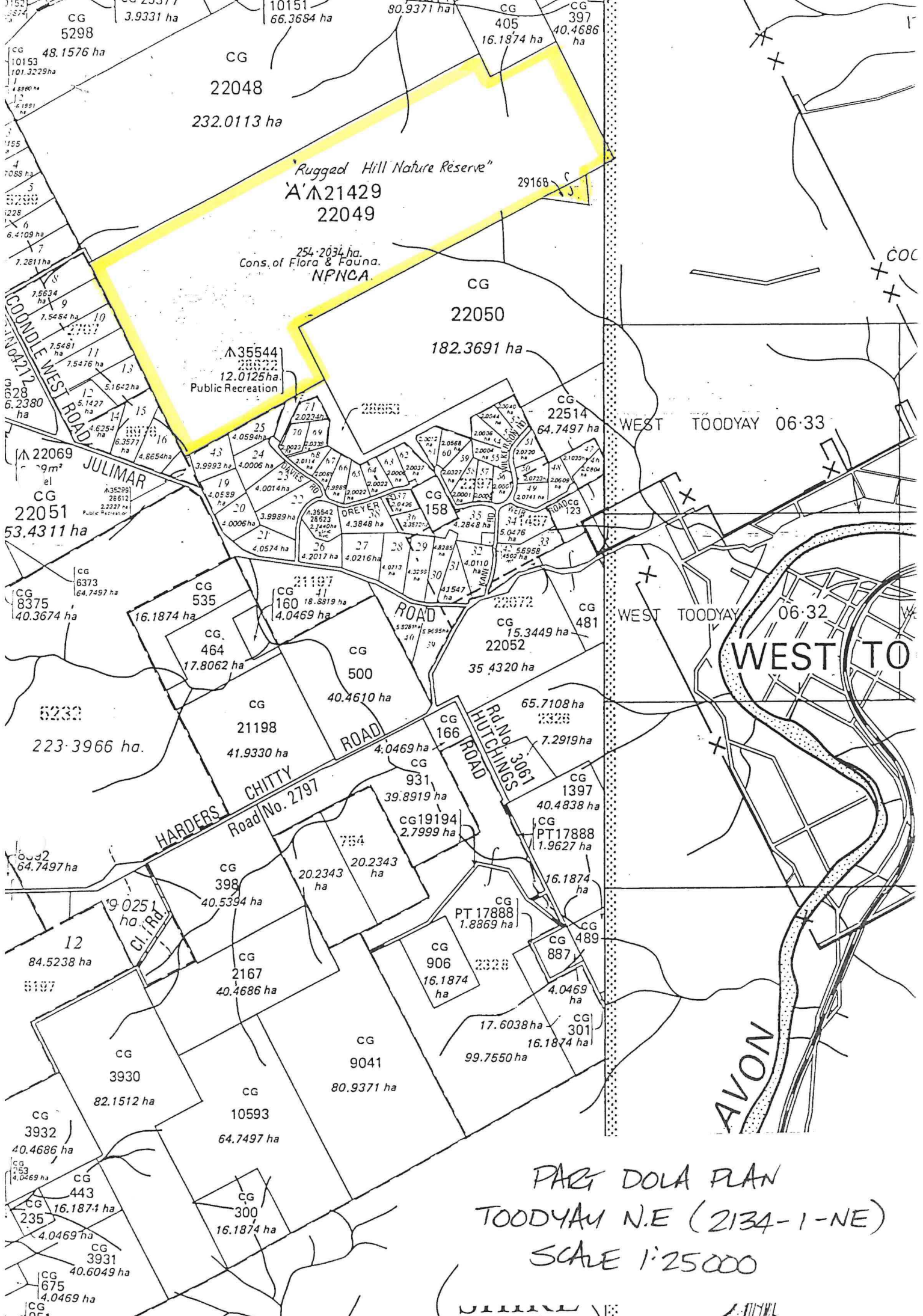
RESERVE No. 21429

REASON FOR ACTION


- Amendment of a class "A" nature reserve (Rugged Hills Nature Reserve), vested in the NPNCA for the purpose of "Conservation of Flora and Fauna", by the addition of Avon Location 29168. (2.1550 ha). Area: 254.2034 ha
- As a condition of subdivision of an adjoining freehold location, the State Planning Commission required that the area be ceded to the Crown and included in the nature reserve.
- Gazettal date: 9 - 12 - 1997 See folios 173 and 174 and Reserves Bill notes at pages 171 and 172
- Plans at folios 155, 170, 175 and 176

	OFFICER	ACTION
1	RESERVES <i>SC</i>	<ul style="list-style-type: none"> - Fill in above details _____ - Attach copies of gazettal notices to file _____
2	INDEX CLERK, RECORDS	<ul style="list-style-type: none"> - Index reserve's name _____ - Index reserve's number _____
3	RESERVES CLERK <i>SC</i>	Send copies of gazettal notices and Map to: <ul style="list-style-type: none"> - Clerk, Woodvale _____ - District Manager, Mundaring _____ - Regional Manager, Swan _____
4	CONSERVATION ESTATE OFFICER	To note: <i>S. Colliss 16.2.98</i>
5	LAND ACQUISITIONS OFFICER	To note:
6	MANAGER, PLANNING & VISITOR SERVICES	To note:
7	DIRECTOR, NATURE CONSERVATION/ NATIONAL PARKS	To note:





PART DOLA PLAN
 TOODYAY N.E (2134-1-NE)
 SCALE 1:25000



C.G. 5298
48 1576 na

C.G. 22048
232 0113 na

C.G. 405
78 1876 na

C.G. 397
2 1388 na

S.F. No. 61

A.A. 21429
22049

Cons of Flora & Fauna

C.G. 5628
89 1170 na

A.354.16
28616
2 5767 na
Pub Rec

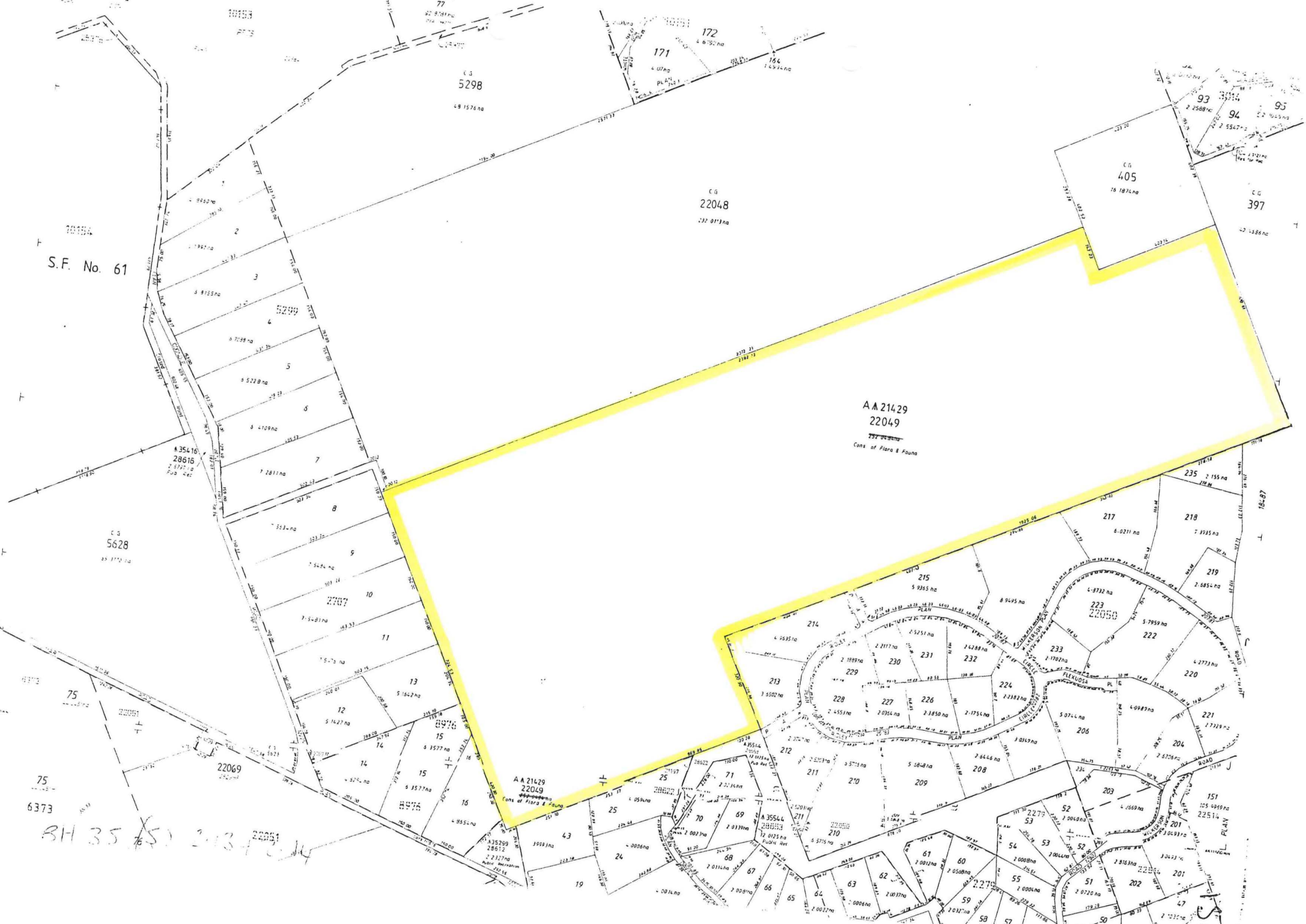
22069

A.A. 21429
22049
Cons of Flora & Fauna

A.355.4
20833
2 0125 na
Pub Rec

75
6373

BH 35 (S) 213-10-14



Public Plan/s: BG34 (1) 28.48. Plain and Wickham Streets

Local Authority: City of Perth.

DOLA File: 02482-1995-01RO.

Reserve No 45145 comprising Gnowangerup Lots 412 and 413 with an area of 4304 square metres on Land Administration Diagram 93283 for the designated purpose of "Recreation and Public Utilities Services"

Public Plan/s: BK29 (2) 18.04. Porteous Street

Local Authority: Shire of Gnowangerup.

DOLA File: 01496-1997-01RO.

Reserve No 45147 comprising Northam Lot 436 with an area of 3569 square metres on land Administration Diagram 93035 for the designated purpose of "Health (Hospital and Ancillary Purposes)"

Public Plan/s: BH35 (2) 21.18. Chidlow Street

Local Authority: Town of Northam.

DOLA File: 02403-1997-01RO.

Reserve No 45148 comprising Northam Lot 444 with an area of 1333 square metres on Land Administration Diagram 93035 for the designated purpose of "Health (Staff Housing)"

Public Plan/s: BH35 (2) 21.18. Gairdner Street

Local Authority: Town of Northam.

DOLA File: 01300-1997-01RO.

Reserve No 45151 comprising Seabird Lot 47 with an area of 6867 square metres on Land Administration Plan 11213 for the designated purpose of "Park"

Public Plan/s: BF36 (2) 28.19. Chalon Avenue and McCormick Street

Local Authority: Shire of Gingin.

A. A. SKINNER, Chief Executive.

LA702*

RESERVES ACT 1997

(No.38 of 1997)

DOLA File: 00055-1997-01RO

It is hereby notified for public information, that as of 19 November 1997, the following actions were assented to and enacted.

1. Class A Reserve 2682 (Albany Lot 1373) "Public Park" is amended by excising that portion now described as Lot 1449 as surveyed on Land Administration Diagram 92968, and of its area being reduced to 114.8927 hectares accordingly.

DOLA File: 03857-1894-03RO

Public Plan: BK26 (2) 11.04

Local Authority: Town of Albany

2. The purpose of Class A Reserve 12397 (Avon Location 28942) is changed from "Water" to "Conservation of Flora and Fauna, and Water".

DOLA File: 00079-1906-03RO

Public Plan: Mears (25) NW

Local Authority: Shire of Brookton

3. a) The section of road described below is closed and all rights of way have ceased.

All that portion of Bolganup Road (Road No 11946) as surveyed and shown on Diagrams 2871 and 2872, comprising 2.8859 hectares or thereabouts, starting from the prolongation southerly of the eastern boundary of the northern severance of Porongurup Estate Lot 13 and extending generally north-easterly through Lots 14 and 15 of that Estate and north-easterly along the boundary of Lot 16 of that Estate to the prolongation south-easterly of the southernmost south-western boundary of Lot 17 of that Estate.

DOLA File: 02808-1954-01RO

Public Plan: Porongurup (25) SE & SW

Local Authority: Shire of Plantagenet

b) Class C Reserve 17644 (Plantagenet Location 5356) "Quarry (Gravel)" is cancelled.

DOLA File: 07467-1920-01RO

Public Plan: Porongurup (25) SE

Local Authority: Shire of Plantagenet

c) Plantagenet Location 142, held in Certificate of Title Volume 1783 Folio 407, is revested in Her Majesty as of Her former estate and removed from the operation of the Transfer of Land Act 1893 (re-described as Plantagenet Location 7905).

DOLA File: 08711-1912-04RO

- d) Class C Reserve 24151 (at Porongurup Estate) "Mount Barker Water Supply" is amended to comprise Lot 28 as surveyed on Land Administration Plan 19581 in lieu of Lot 22 and of its area being reduced to 6.3486 hectares accordingly.

DOLA File: 02808-1954-01RO

Public Plan: Porongurup (25) SE & SW

Local Authority: Shire of Plantagenet

- e) Class A 18987 (at Porongurup Estate and Plantagenet District) "National Park" is amended to comprise—

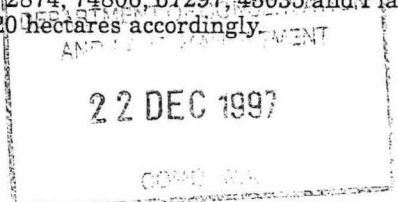
- i) Plantagenet Locations 909, 951, 966, 1036, 1037, 1106, 5058, 5075, 5356, 5878, 7073, 7436, 7526, 7569, 7570, 7904 and 7905 on Diagram 2959, Diagram 3671, Plan Plantagenet 298, Diagram 7448, Diagram A1889, Diagram 49189, Reserve Diagram 1450, Plan 8077, Diagram 80864, Diagram 45/73, Diagram 2957, Diagram 3397 and Plan Plantagenet 99, and

- ii) Porongurup Estate Lots 2, 3, 4, 6, 7, 10, 11, 13, 23, 24, 25, 26 and 27, as shown on Diagrams 49187, 49188, 2865, 49189, 2864, 2873, 2962, 2874, 74806, 67297, 43035 and Plan 19581 and of its area being established at 2,620.9620 hectares accordingly.

DOLA File: 08711-1912-04RO

Public Plan: Porongurup (25) SE & SW

Local Authority: Shire of Plantagenet



- 4. Class A Reserve 9337 (Swan District) is amended—

- i) to comprise Location 12734 on Land Administration Plan 19514 in lieu of location 11286 and of its area being reduced to 4.412 hectares, and
- ii) by its purpose being changed from "Recreation" to "Recreation and Occasional Vehicle Parking".

DOLA File: 11699-1902-04RO

Public Plan: BG34 (2) 11.25, 11.26, 12.25 & 12.26

Local Authority: City of Subiaco

- 5. i) Lot 235 on Office of Titles Plan 20781, held in Certificate of Title Volume 2045 Folio 975, is revested in Her Majesty as of Her former estate and removed from the operation of the Transfer of Land Act 1893 (redescribed as Avon Location 29168).

DOLA File: 01061-1921-02RO

- ii) Class A Reserve 21429 (Avon Location 22049) "Conservation of Flora and Fauna" is amended to include Location 29168, formerly Lot 235 on Office of Titles Plan 20781, and of its area being increased to 254.2034 hectares accordingly.

DOLA File: 01061-1921-02RO

Public Plan: BG35 (5) 02.14

Local Authority: Shire of Toodyay

- 6. Class A Reserve 27575 (Swan Locations 3321, 3323, 6270 and 10313) "National Park" is amended by the excision of that portion now described as Location 12520 as surveyed on Land Administration Diagram 92531 and of its area being reduced to about 1,059.8484 hectares accordingly.

DOLA File: 02103-1963-04RO & 00445-1996-01RO

Public Plan: BG35 (2) 6.11 & (10) 2.3

Local Authority: City of Wanneroo.

A. A. SKINNER, Chief Executive.

LA703*

CONSERVATION AND LAND MANAGEMENT ACT 1984
RESERVATION OF STATE FOREST ORDER

Made by the Governor under Section 8.

DOLA Files: 00724-1929-03RO, 00832-1961-01RO; CALM File: 011672F3001

It is directed that the areas described in the schedules be dedicated as additions to State Forest No. 41 and 55, respectively.

SCHEDULE

- 1. The whole of the unnamed road (20.12 metres wide) as surveyed and shown on Land Administration Plan Bridgetown 481, starting from a northwestern side of South Western Highway and extending generally westerly through State Forest No. 41 to its terminus at the northwestern corner of former Nelson Location 7194.

Area: 9.3147 hectares

CLAUSE 9

Reserve No. 21429 (Rugged Hills Nature Reserve) in the Shire of Toodyay

9. (1) The 2.155 0 hectares of land comprising Lot 235 on Plan 20781, referred to in Certificate of Title Volume 2045 Folio 975, are —
- (a) re-vested in Her Majesty as of Her former estate;
 - (b) removed from the operation of the *Transfer of Land Act 1893*;
 - 10 (c) constituted Crown land within the meaning of that expression in the *Land Act 1933*; and
 - (d) redescribed as Avon Location 29168.
- 15 (2) Reserve No. 21429, classified as of Class A, comprising 252.048 4 hectares set apart for "Conservation of Flora and Fauna" and vested in the Authority, is amended by including the land described in subsection (1) so that the reserve comprises 254.203 4 hectares.

CLAUSE 9

Reserve No. 21429 was proclaimed Class 'A' in June 1991 and vested in the National Parks and Nature Conservation Authority for the purpose of "Conservation of Flora and Fauna". The reserve comprises Avon Location 22049 and contains an area of 252.0484 hectares.

As a condition of subdivision of an adjoining freehold holding, the State Planning Commission required that Lot 235 on Plan 20781 be ceded to the Crown and incorporated into the abovementioned reserve. The Department of Conservation and Land Management supports this proposal and no objection has been raised by either the Shire of Toodyay or the Department of Minerals and Energy.

It is considered previous tenure, (privately held freehold) was inconsistent with the continued existence of native title rights and interests. Accordingly this matter can proceed without further reference to the provisions of the Native Title Act 1993.

In view of the 'A' Classification of Reserve 21429, this clause seeks the approval of both Houses of Parliament to include this area into the reserve.

**Electoral District of Avon
Agricultural Electoral Region
Shire of Toodyay**