

RESERVE ACTION SHEET - CONSERVATION RESERVES

RESERVE No. 21475

REASON FOR ACTION

- Amalgamation of reserve 21475 and reserve 21476 as a single nature reserve set aside for the purpose "Conservation of Flora and Fauna" with a Management Order issued to the Conservation Commission. This addition resulted in the area of ↑21475 being increased by 12.14 hectares.
- Area: 25.90 hectares.
- Reserves 21475 and 21476 support the critically endangered trapdoor spider *Teyl* sp., which needs a protected habitat. ↑21475 and ↑21476 contain three vegetation communities that are linked by a corridor of vegetation to Minnivale Nature Reserve.
- Date of DOLA's advice: 29 September 2000 See folio: 30
- Plans at folios: 31, 32 & 33

OFFICER	ACTION
<p>1 CONSERVATION ESTATE OFFICER</p>	<ul style="list-style-type: none"> - Fill in above details ✓ - Attach copies of DOLA's advice to file ✓ - Attach reserve details label to file cover ✓ <p>Send copies of advice & maps to:</p> <ul style="list-style-type: none"> - Lisa Wright, Woodvale ✓ - District Manager, Merredin ✓ - Regional Manager, Narrogin ✓ <p>Recommended IUCN classification: 1a</p> <p>To note: <i>Valentine</i> 23/03/01</p>
<p>2 INDEX CLERK, RECORDS</p>	<p>To note:</p>
<p>3 LAND ACQUISITIONS OFFICER</p>	<p>To note:</p>
<p>4 MANAGER, PLANNING & VISITOR SERVICES</p>	<p>To note:</p>
<p>5 DIRECTOR, NATURE CONSERVATION/ NATIONAL PARKS</p>	<p>To note:</p>

Customer Advice

Customer Advices for Reserve Actions 1/12/2000 - 31/12/2000

Shire of Dowerin 1/12/2000 - 31/12/2000

Reserve No.	Land Description	DOLA File No.	Volume/Folio	Action	Document No.	Registered	Street Name	Area	Public Plans
10650	Dowerin Lot 84 on Land Administration Diagram 30017	17148-1910-01RO	3089-503	Change of Purpose to "Park"	H571094	10/10/2000		1072 sqm	BJ36 (2) 3.29
10650		17148-1910-01RO	3089-503	Management Order to Shire of Dowerin of Post Office Box 111, Dowerin. for the designated purpose of "Park"	H571095	10/10/2000		1072 sqm	BJ36 (2) 3.29
21475	Avon Location 24984 on Land Administration Diagram 50398	01927-1996-01RO	3076-887	Amendment of Reserve to To comprise Avon Location 24984 on Land Administration Diagram 50398 and of its area being increased to 25,8999 hectares.	H562374	29/09/2000	Amery Benjaberring Road	25,8999 Ha	Dowerin SE (25) & BJ 36(2) 9.29
21475	Avon Location 24984 on Land Administration Diagram 50398	02889-1926-01RO	3076-889	Change of Purpose to "Conservation of Flora and Fauna "	H562375	29/09/2000	Amery Benjaberring Road	13,7593 Ha	Dowerin SE (25) & BJ 36(2) 9.29
21476	Avon Location 24984 on Land Administration Diagram 50398	01927-1996-01RO	3076-889	Reserve Cancellation "Sand Pit"	H562372	29/09/2000	Amery Benjaberring Road	12,1406 Ha	Dowerin SE (25)
46286		01629-1999-01RO	3111-782	Management Order to Shire of Dowerin of Post Office Box 111, Dowerin. Subject to Management Plan for the designated purpose of "Gravel Quarry"	H548662	12/09/2000	Ucarty South Road	10,8112 Ha	Quelagetting NW (25)
46286	Avon Location 29276	01629-1999-01RO	3111-782	Reserve Creation for the designated purpose of "Gravel Quarry".	H548661	12/09/2000	Ucarty South Road	10,8112 Ha	Quelagetting NW (25)

21475 cancelled
 & included in
 21475

① Advice of registration of documents previously supplied in November's Reserve Actions (see p 25)

② ~~See~~ 8-201

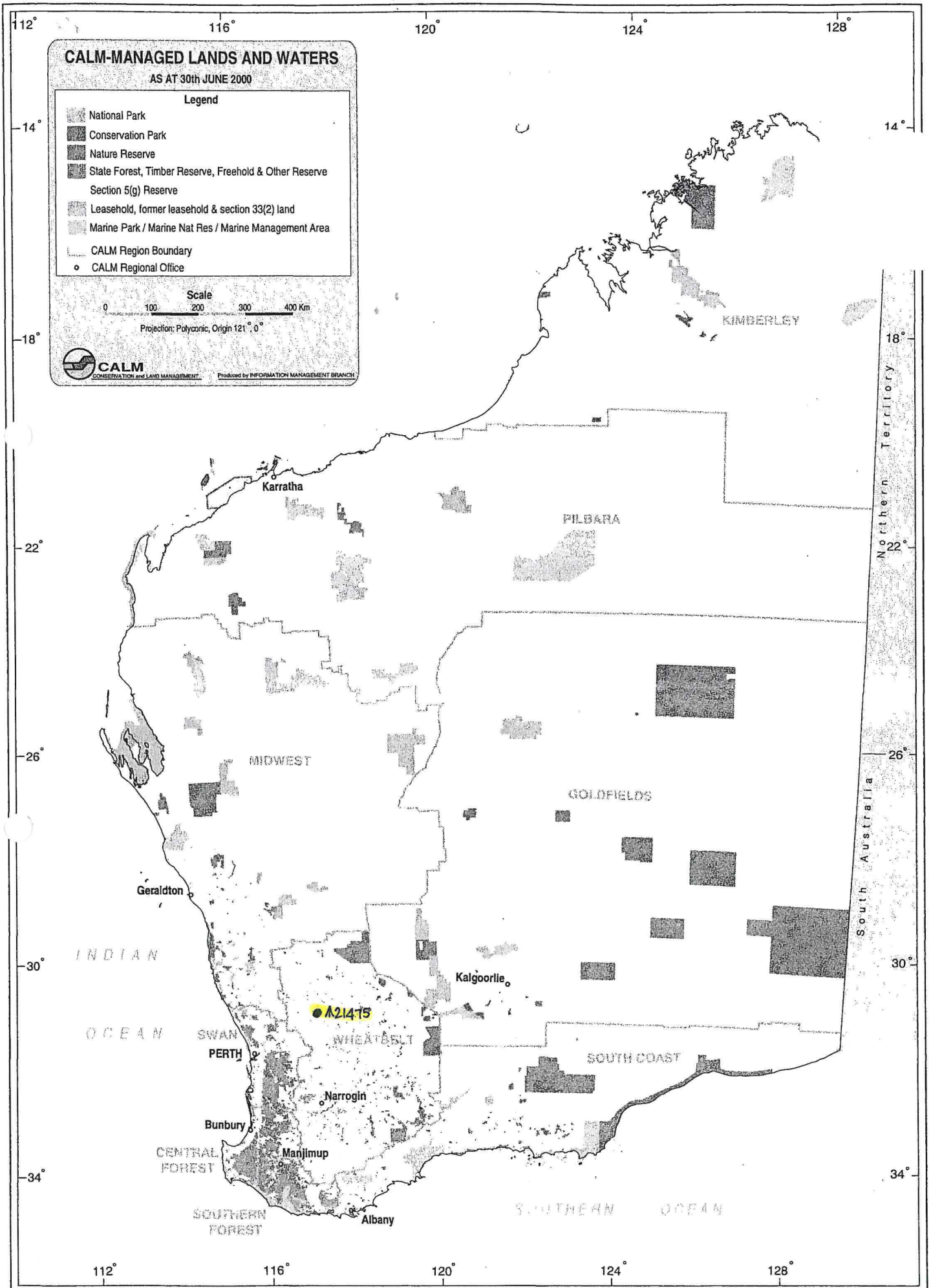
For plans please

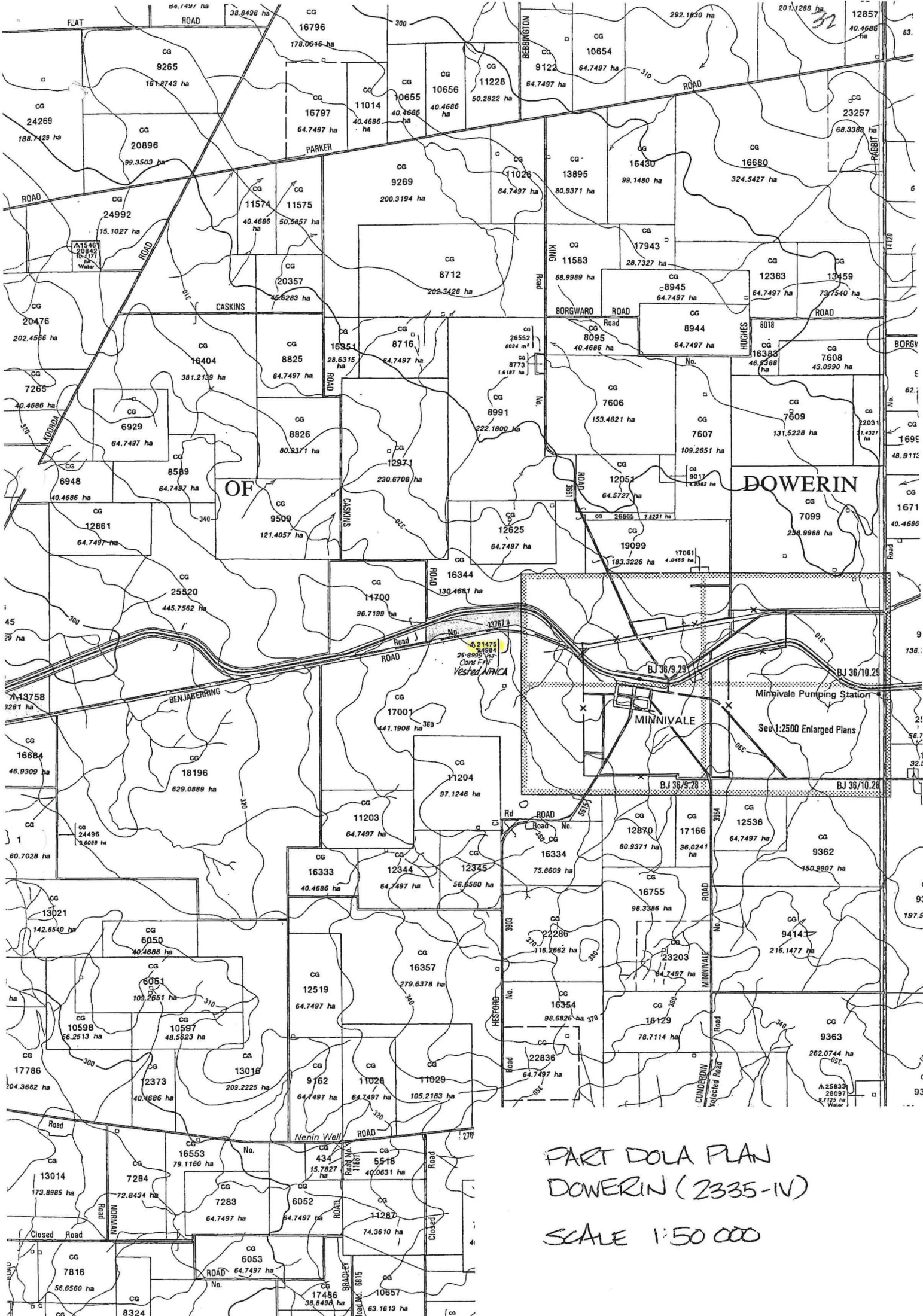
Thanks

Sharon Colliss

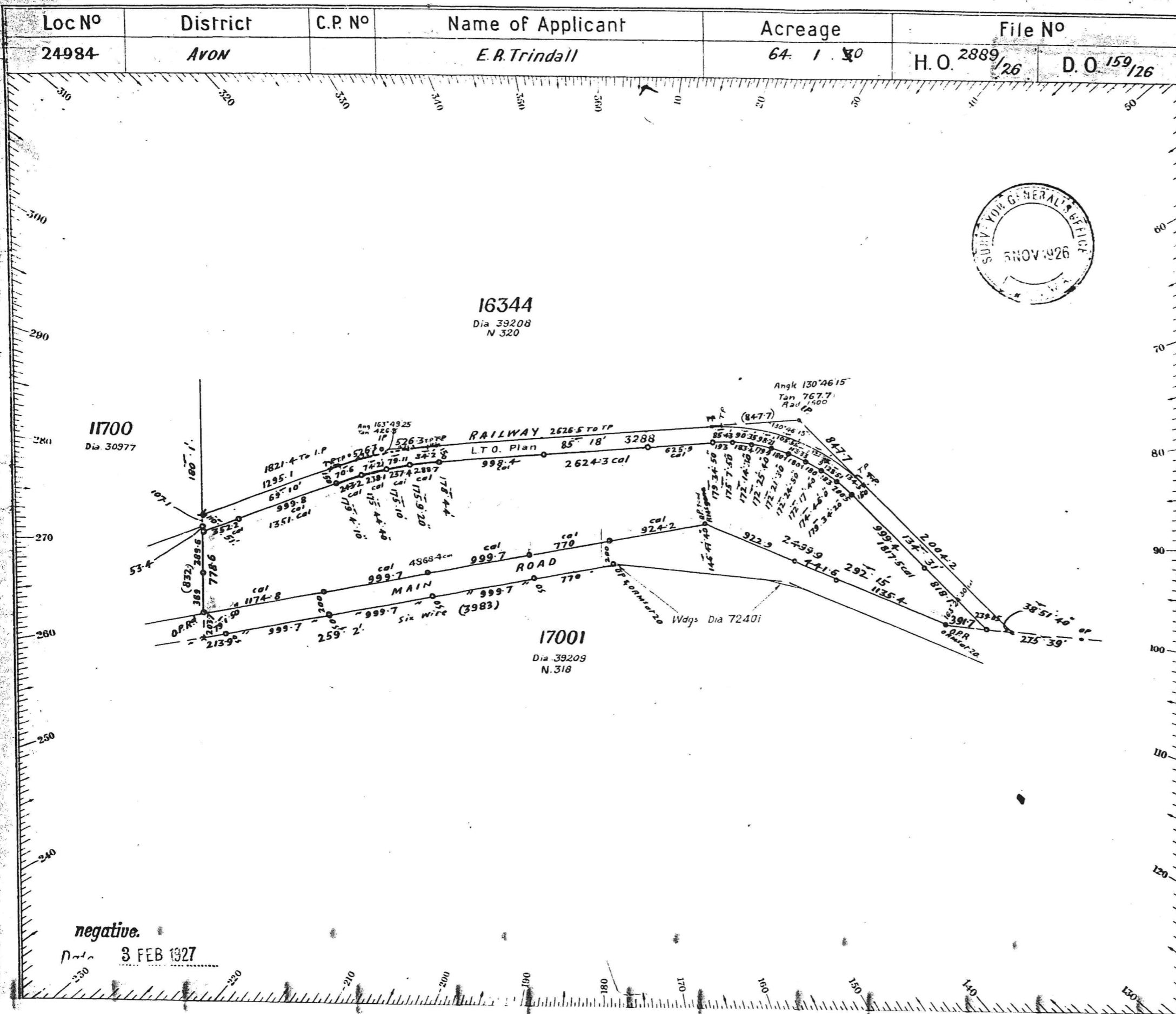
30.1.01

TERMS d'base amended (see)
 File & write folder, plans
 amended. *GH* 9/2





PART DOLA PLAN
 DOWERIN (2335-IV)
 SCALE 1:50 000



Loc No	District	C.P. No	Name of Applicant	Acreage	File No
24984	AVON		E. R. Trindall	64. 1 30	H. O. 2889/26 D. O. 159/26

Azimuth observed at _____
 Or assumed from Railway
 Date of marking 26 10 1926
 Field Book No. 223 Page 3-5
 Scale 8 chains to an inch.
 Public Plan No. 33/40 Division BC.2



REFERENCE TO TREES.

Corner.	Bearing.	Distance in Links.	No. and Mark on Tree.	Description of Tree.
A				
B				
C				
D				
E				
F				

SURVEYOR'S CERTIFICATE.

I hereby certify that this Survey was performed by me personally, (or under my own personal supervision, inspection and field check) in strict accordance with the Regulations for the Guidance of Surveyors, and that this plan is in all respects accurate.

Date 11/10/27 J. Rutherford
 Licensed Surveyor.

OFFICE REFERENCE.

Account No. 27/26 Passed 11/10/27
 Calculation Book No. 3 Fol. 91-93
 Chains close N-2.0 E-2.4
 Angular close +0.40
 Area 64.25307
 Compared with F.B. 223
 Examined 11/10/27
 Diagram passed 11/10/27

Date 7-1-27 J. E. Smith
 District Surveyor General.

Survey approved _____
 Date 1/2/27 J. E. Smith
 District Surveyor General.

On D.O. Public Plan _____
 On Standard Plan _____
 On Public Plan 11/10/27
 On Compilation 11/10/27

DIAGRAM No. **50398**

Registered _____

NORTHAM