

## RESERVE ACTION SHEET - CONSERVATION RESERVES

RESERVE No. 22116

### REASON FOR ACTION










- Creation of a class 'A' nature reserve vested in the National Parks and Nature Conservation Authority for the purpose of *Conservation of Flora and Fauna*.  
Area: 10.1171 ha
- Reserve created as the result of amalgamation of reserve number 27159 with reserve number 22116 (vested with the Bruce Rock Road Board). The reserve is automatically vested in the NPNCA pursuant to Section 7 of the CALM Act 1984. The reserve contains healthy stands of *Eucalyptus salmonopholia* and *Eucalyptus loxophleba*.
- Gazettal date: 22 August 1997
- Plans at folios: 66-67

	OFFICER	ACTION
1	<b>RESERVES</b>	<ul style="list-style-type: none"> <li>- Fill in above details _____</li> <li>- Attach copies of gazettal notices to file _____</li> </ul>
2	<b>INDEX CLERK, RECORDS</b>	<ul style="list-style-type: none"> <li>- Index reserve's name _____</li> <li>- Index reserve's number _____</li> </ul>
3	<b>RESERVES CLERK</b>	Send copies of gazettal notices and Map to: <ul style="list-style-type: none"> <li>- Clerk, Woodvale _____</li> <li>- District Manager, Narrogin _____</li> <li>- Regional Manager, Wheatbelt _____</li> </ul>
4	<b>CONSERVATION-ESTATE OFFICER</b>	To note: _____
5	<b>LAND-ACQUISITIONS OFFICER</b>	To note: _____
6	<b>MANAGER, PLANNING &amp; VISITOR SERVICES</b>	To note: _____
7	<b>DIRECTOR, NATURE CONSERVATION/ NATIONAL PARKS</b>	To note: _____

# CALM-MANAGED LANDS AND WATERS

AS AT 30th JUNE 1996

## Legend

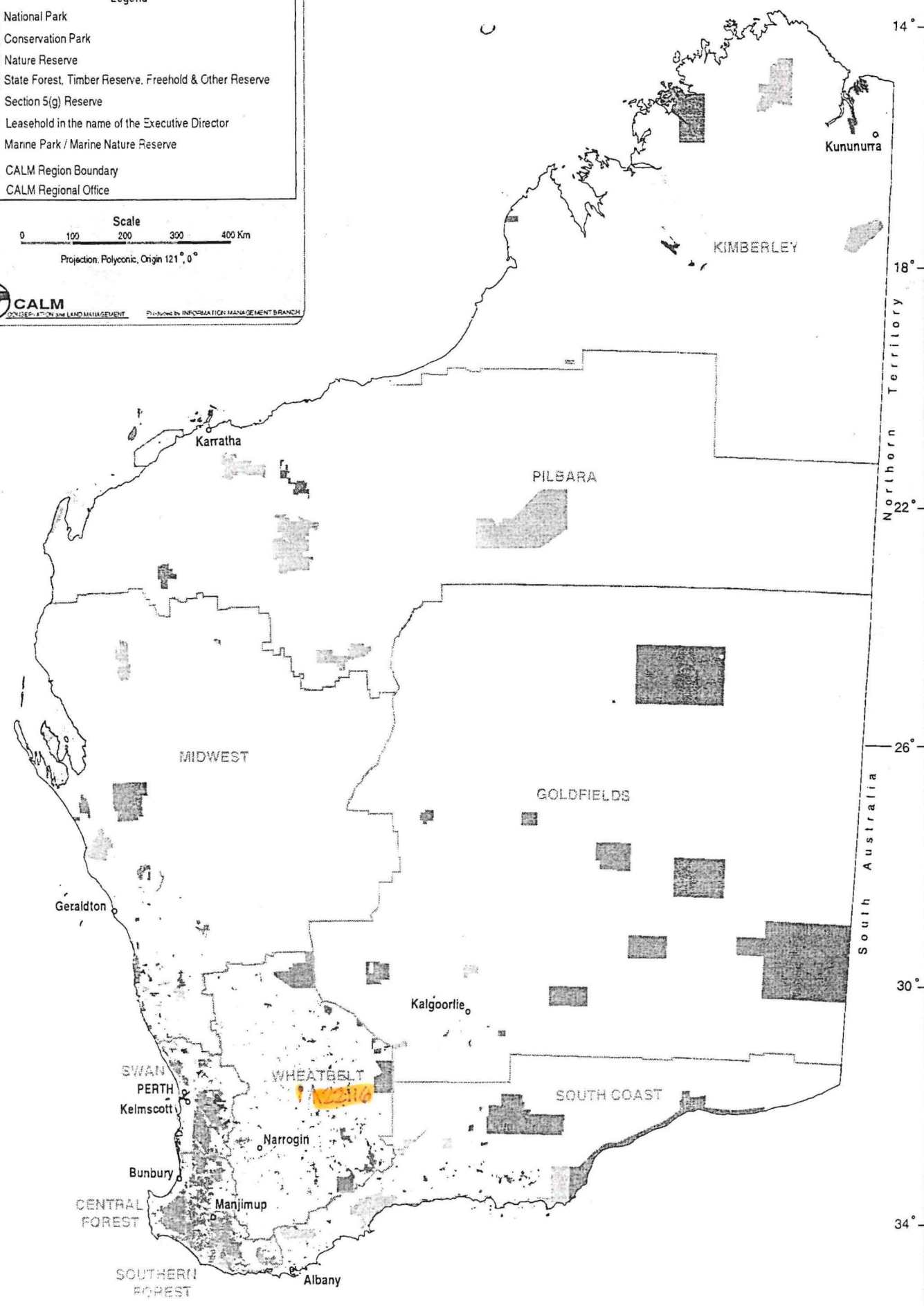
-  National Park
-  Conservation Park
-  Nature Reserve
-  State Forest, Timber Reserve, Freehold & Other Reserve
-  Section 5(g) Reserve
-  Leasehold in the name of the Executive Director
-  Marine Park / Marine Nature Reserve
-  CALM Region Boundary
-  CALM Regional Office

Scale  
0 100 200 300 400 Km

Projection: Polyconic, Origin 121°, 0°



Produced by INFORMATION MANAGEMENT BRANCH





DOLA File: 04263-1989-01RO.

Reserve No: 43388 ( Swan Location 12073 ) "Drainage" to include Location 12595 (formerly the area marked as 'Drain Reserve' on Diagram 41711) and of its area being increased to 3809 square metres accordingly.

Public Plan/s: BG34 (2) 17.30 Fairford Street.

Local Authority: Town of Bassendean.

DOLA File: 02799-1994-01RO.

Reserve No: 43694 (Swan Locations 12096, 12097 and 12098) "Drainage" to include Location 12597 (formerly the area marked 'Drain Reserve' adjoining Lots 265, 266, 256 and 257 on Plan 8765) and of its area being increased to 1.0105 hectares accordingly.

Public Plan/s: BG34 (1) 35.61 and 35.62 Ida Street.

Local Authority: Town of Bassendean.

DOLA File: 01759-1990-01RO.

Reserve No: 43992 (at Point Samson) "Community Centre" to comprise lot 278 on Land Administration Diagram 93182 in lieu of Lots 261, 262 and 263 and of its area being reduced to 7961 square metres.

Public Plan/s: BJ65 (2) 13.39 Point Samson Road.

Local Authority: Shire of Roebourne.

DOLA File: 01156-1995-01RO.

Reserve No: 44088 (Swan District) "Police Station Site" to comprise Location 12735 as surveyed and shown bordered red on Land Administration Diagram 93165 in lieu of Location 12517 and of its area being reduced to 3564 square metres accordingly.

Public Plan/s: BG34 (2) 15.31 Valentine Avenue.

Local Authority: City of Stirling.

A. A. SKINNER, Chief Executive.

LA901\*

### LAND ACT 1933

#### CHANGE OF PURPOSE OF RESERVES

Made by His Excellency the Governor under Section 37.

The purposes of the following reserves have been changed

DOLA File: 03944-1989-01RO.

Reserve No. 7337 (Perth Sub Lot 144) being changed from "Government Requirements" to "Supervision of Offenders (Adult and Juvenile)".

Public Plan/s: BG34 (2) 14.26 Lord Street.

Local Authority: Town of Vincent.

DOLA File: 03844-1920-01RO.

Reserve No. 17557 (Pithara Lots 89 and 94) being changed from "Parkland" to "Transfer and Recycling Station".

Public Plan/s: BH38 (2) 20.38 Pithara West Road and Roach Street.

Local Authority: Shire of Dalwallinu.

DOLA File: 02561-1914-01RO.

Reserve No. 22116 (Avon Location 29198) being changed from "Agricultural Hall Site and Recreation" to "Conservation of Flora and Fauna".

Public Plan/s: Norpa (50) Belka East Road.

Local Authority: Shire of Bruce Rock.

This Reserve is automatically vested in the National Parks and Nature Conservation Authority pursuant to Section 7 of the CALM Act 1984.

DOLA File: 02329-1967-01RO.

Reserve No. 29224 (Canning Location 2044) being changed from "Day Clinic (Child Welfare Department)" to "Supervision of Offenders (Adult and Juvenile)".

Public Plan/s: BG34 (2) 15.19 Allen Court.

Local Authority: Town of Victoria Park.

DOLA File: 01040-1968-01RO.

Reserve No. 31591 (Quindalup Lots 22, 23, 26, 35 and 36) being changed from "Recreation" to "Public Recreation".

Public Plan/s: BF29 (2) 13.37 near Geographe Bay Road.

Local Authority: Shire of Busselton.

See also  
27159 on  
previous page

1. S. Collins - for your litho, please  
2. J. Gilman - Advice to NPSA

DOLA File: 01223-1970-01RO.

Reserve No. 31949 (Esperance Lot 689) being changed from "Public Recreation" to "Use and Requirements of the Shire of Esperance".

Public Plan/s: CG29 (2) 15.13 Treasure Road.

Local Authority: Shire of Esperance.

DOLA File: 03558-1976-01RO.

Reserve No. 34850 (Swan Locations 9671 and 12590) being changed from "Public Recreation" to "Public Recreation and Drainage".

Public Plan/s: BG34 (2) 24.29 Glen Way.

Local Authority: Shire of Mundaring.

DOLA File: 03582-1978-01RO.

Reserve No. 37354 (Canning Location 3271) being changed from "Drain" to "Foreshore Protection".

Public Plan/s: BG34 (2) 27.20 Loaring Road.

Local Authority: Shire of Kalamunda.

DOLA File: 00787-1982-01RO.

Reserve No. 38326 (Swan Locations 10449, 10625 and 12212) being changed from "Water Supply Purposes" to "Water Supply".

Public Plan/s: BF36 (2) 37.12, 36.12 Nicklaus Ave.

Local Authority: Shire of Gingin.

DOLA File: 00355-1970-01RO.

Reserve No. 41371 (Hopetoun Lot 630) being changed from "Recreation—Golf Course" to "Recreation (Golf Course) and Meteorological Station".

Public Plan/s: CD29 (2) 34.01, 34.02 and 35.02; Hopetoun (50) Hopetoun Ravensthorpe Road.

Local Authority: Shire of Ravensthorpe.

A. A. SKINNER, Chief Executive.

## LB201\*

### LAND ACT 1933

#### CANCELLATION OF RESERVES

Made by His Excellency the Governor under Section 37.

The following reserves have been cancelled.

DOLA File: 01341-1992-01RO.

Reserve No: 8643 (Edjudina District) "Water".

Public Plan/s: Edjudina (250).

Local Authority: Shire of Menzies.

DOLA File: 12226-1908-01RO.

Reserve No: 11609 (Edjudina District) "Water (under Act 57 Vict No 20)".

Public Plan/s: Edjudina (250) Pinjin Road.

Local Authority: Shire of Menzies.

DOLA File: 05983-1909-01RO.

Reserve No: 12215 (Edjudina District) "Water (under Act 57 Vict. No. 20)".

Public Plan/s: Edjudina (250) Mt Celia Road.

Local Authority: Shire of Menzies.

DOLA File: 11196-1912-01RO.

Reserve No: 15168 (Avon Location 21199) "School Site".

Public Plan/s: Quairading SE (25) Quairading South Road.

Local Authority: Shire of Quairading.

DOLA File: 08665-1912-01RO.

Reserve No: 15359 (Avon Location 20716) "Water".

Public Plan/s: Quelagetting NW (25) Thornett Road.

Local Authority: Shire of Dowerin.

DOLA File: 01893-1990-02RO.

Reserve No: 26847 (Kununurra Lots 265 and 1201) "Use and Requirements of the Government Employees Housing Authority".

Public Plan/s: DH79 (2) 23.17. River Fig Avenue.

Local Authority: Shire of Wyndham/East Kimberley.

low  
INCEDED \*  
NCL. IN  
↑ 22116 )

DOLA File: 02844-1963-01RO.

Reserve No: 27159 (Avon Location 28209) "Pumping Station Site".

Public Plan/s: Norpa (50) Belka East Road.

Local Authority: Shire of Bruce Rock.

DOLA File: 00946-1960-01RO.

Reserve No: 27666 (Merredin Lot 1112) "Sewerage Pumping Station Site".

Public Plan/s: BK35 (2) 36.37 King Street.

Local Authority: Shire of Merredin.

DOLA File: 03315-1968-01RO.

Reserve No: 32015 (Quindalup Lot 22 and 26) "Public Recreation".

Public Plan/s: BF29 (2) 13.37 Stone Street.

Local Authority: Shire of Busselton.

DOLA File: 02974-1979-01RO.

Reserve No: 38162 (Plantagenet Location 7450) "Use and Requirements of the Water Corporation".

Public Plan/s: BK26 (2) 13.12 and 14.12 off Lower King Road.

Local Authority: Shire of Albany.

DOLA File: 00406-1993-01RO.

Reserve No: 42701 (Boulder Lot 4549) "Public Utilities and Access".

Public Plan/s: CF37 (2) 30.35 and 30.36 Tupper and Walter Streets.

Local Authority: City of Kalgoorlie/Boulder.

DOLA File: 01862-1969-02RO.

Reserve No: 44086 (Morawa Lots 360, 361, 362, 363, 364, 365, 368, 369, 370, 371, 372 and 383) "Use and Requirements of the Shire of Morawa".

Public Plan/s: BG42 (2) 20.09 Waddilove Road and Harley Street.

Local Authority: Shire of Morawa.

DOLA File: 01033-1996-01RO.

Reserve No: 44596 (North Fremantle Lot 480) "Public Recreation".

Public Plan/s: BG34 (2) 07.17 Portsea Rise.

Local Authority: Town of Mosman Park.

DOLA File: 03745-1990-01RO.

Reserve No: 44768 (Beverley Lots 391 392 and 393) "Use and Requirements of the Minister for Works".

Public Plan/s: BH34 (2) 36.08 Queen Street.

Local Authority: Shire of Beverley.

DOLA File: 01228-1983-01RO.

Reserve No: 44815 (Trayning Lots 140 and 141) "Use and Requirements of the Government Employees Housing Authority".

Public Plan/s: BK36 (2) 07.37 Adams Street.

Local Authority: Shire of Trayning.

A. A. SKINNER, Chief Executive.

LB701\*

SCHEDULE No.: A39/1997  
DOLA File: 70/1997  
ExCo. No. 0898

### LAND ACQUISITION AND PUBLIC WORKS ACT 1902

#### NOTICE OF RESUMPTION OF LAND

For the purposes of the public work described in the Schedule, the land described in the Schedule ("the resumed land") has been set apart, taken or resumed. A plan and a more particular description of the resumed land may be inspected between 8.00 a.m. and 5.00 p.m. on working days at: Department of Land Administration, Midland Square, Midland.

The resumed land shall, by force of the Land Acquisition and Public Works Act 1902, be vested in Her Majesty for an estate in fee simple (except those lands being under the Land Act or dedicated or reserved for a public purpose, which will be vested in Her Majesty absolutely) for the public work, freed and discharged of all trusts, mortgages, charges, obligations, estates, interest, right-of-way, or other easements whatsoever.

DEPARTMENT OF CONSERVATION AND LAND MANAGEMENT  
Division of Parks, Recreation, Planning and Tourism  
Locked Bag 104, Bentley Delivery Centre, Bentley 6983

To: Regional Manager  
Wheatbelt

Your Ref:  
Our Ref: 040056F3103  
Enquiries: Sharon Colliss  
Phone: 9334 0220

Subject: **Class C Reserve 22116**

Ken,

In the Gazette of 22 August 1997 Reserve 22116 was amended to include former Reserve No. 27159, and its purpose was changed from "Agricultural Hallsite and Recreation" to "Conservation of Flora and Fauna", with vesting in the NPNCA.

I have noticed that the advice sent to you regarding these changes **incorrectly stated** that Reserve 22116 was Class A. The reserve is actually Class C. I hope that the error has not caused you any inconvenience.

Please have your records amended to reflect the correct status of the reserve.

Regards,



Sharon Colliss  
A/Conservation Estate Officer

14 November 1997

cc District Manager Narrogin, Clerk Woodvale

