

NATURE RESERVE

RESERVE NO: 22262

GOVERNMENT GAZETTE
Date Page No.

FILE NUMBER: 177/56

PURPOSE: Flora & Fauna 4.7.41 889

NAME: Wundowlin

CLASS (Land Act):

AREA: 722.6497 ha

VESTING: W.A.W.A. 10.8.73 3008

LOCATION NO(S): Avon 14368 and
24034

CLASSIFICATION:
(Wildlife Act
Section 12A)

LITHO: 55/80 E3

LOCAL AUTHORITY: MUKINBUDIN SHIRE

Notes: Adjoins Reserve "A"22082

**Customer Advices for Reserve Actions
1/02/2004 - 29/02/2004**

Shire of Mukinbudin 1/02/2004 - 29/02/2004

| Reserve No. | Land Description | DOLA File No. | Volume/Folio | Action | Document No. | Registered | Street Name | Area | Public Plans |
|-------------|--|-----------------|--------------|--|--------------|------------|-------------|-------------|--------------|
| 22262 | Lot 14368 on Deposited Plan 37678 Lot 24034 on Deposited Plan 37679 | 01950-1938-01RO | 0000-000 | Amendment of Reserve to To include Lot 29342 on Deposited Plan 195241 and of its area being increased to 729.3984 hectares | I314697 | 03/12/2002 | | 729.3984 Ha | |

Woodcreek Nature Reserve

*gent
16.1.05
For please.
Thanks
Cecilia
19/11/04*

Report Name: Detail Report

Query Criteria

Crown Reserve No. = 22262

Special Comments

Crown Reserve: 22262

Tenure: Nature Reserve

Name: Wundowlin Nature Reserve

Name Approval: Gazetted

Date: 19-Dec-1986

Vesting: Conservation Commission

Gazettal Date: 23-Jun-1989

Purpose: Conservation Of Flora And Fauna

Gazettal Date: 23-Jun-1989

Class: A **Gazettal Date:** 23-Jun-1989

Area: 729.40 **Gazettal Date:** 03-Dec-2002

Surveyed Status: Surveyed

CALM File: 015158F3102 **Management Plan:**

Remark:

Notes:

Information shown must be considered in the context of the applied query criteria as detailed in full on the cover sheet.

Report Name: Gazettal History

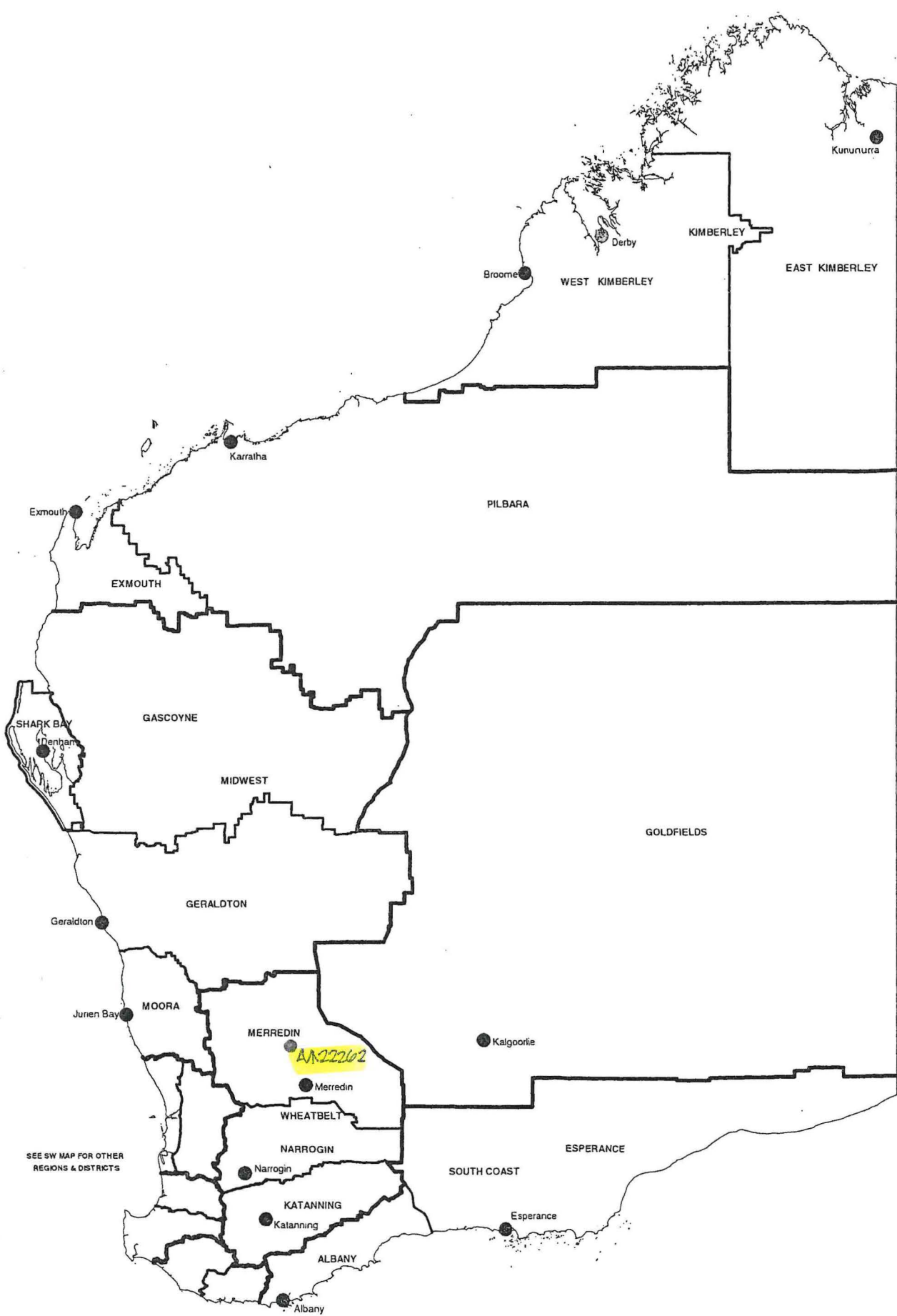
Query Criteria

Crown Reserve No. = 22262

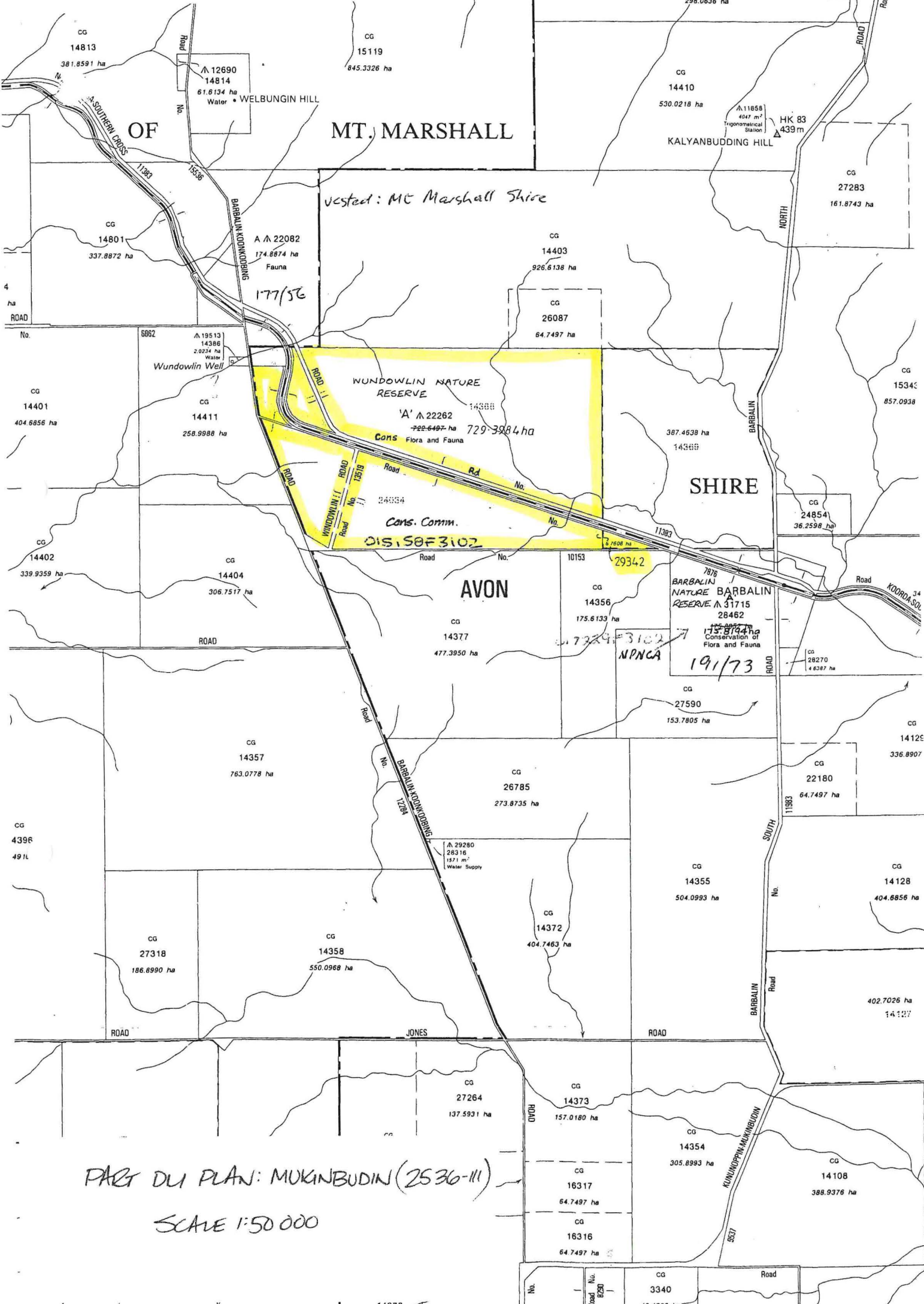
Special Comments

| | | | | | |
|---------------|---------------------------------|--------|----------|----------------|----------|
| Crown Reserve | 22262 | Class: | A | Name Approval: | Gazetted |
| Name: | Wundowlin Nature Reserve | | | | |
| Tenure: | Nature Reserve | Area: | 729.4 ha | | |
| Purpose: | Conservation Of Flora And Fauna | | | | |
| Vesting: | Conservation Commission | | | | |

| <u>Date</u> | <u>Gazettal Action</u> | <u>Description</u> |
|-------------|------------------------|---|
| 07-Dec-2002 | Area | 729.3984 Ha. (I314697) |
| 03-Dec-2002 | Location | Avon, 14368, 24034 & 29342 (I314697) |
| 03-Dec-2002 | Survey No. | Dp's 195241, 37678 & 37679 (I314697) |
| 16-Nov-2000 | Comment | Conservation Commission Established Due To CALM Amendment Act 2000 (No 35 of 2000). Supersedes LFC And NPNCA. |
| 23-Jun-1989 | Class | A |
| 23-Jun-1989 | Purpose | Conservation Of Flora And Fauna |
| 23-Jun-1989 | Vesting | National Parks And Nature Conservation Authority |
| 23-Jun-1989 | Vesting Revoked | Revoked (Order Dated 25/07/1973) |
| 19-Dec-1986 | Name | Wundowlin Nature Reserve |
| 10-Aug-1973 | Vesting | W A Wildlife Authority |
| 13-Oct-1967 | Area | Abt 815.3.36 By Rd. 13519 |
| 25-Oct-1957 | Area Excision | 728.8996 By Rd. 11383 |
| 04-Jul-1941 | DOLA File | 1950/38 |
| 04-Jul-1941 | Original Area | 1826.2.36 |
| 04-Jul-1941 | Public Plan | Mukinbudin 1:50000 |
| 04-Jul-1941 | Purpose | Flora & Fauna |
| 04-Jul-1941 | Street | Windowlin Rd |
| | ? | 722.6497, P100 |
| 04-Jul-1941 | Original Gazettal | |



DEPARTMENT OF CONSERVATION AND LAND MANAGEMENT
REGION AND DISTRICT BOUNDARIES
 OCTOBER 2001



OF MT. MARSHALL

Vested: Mt Marshall Shire

SHIRE

AVON

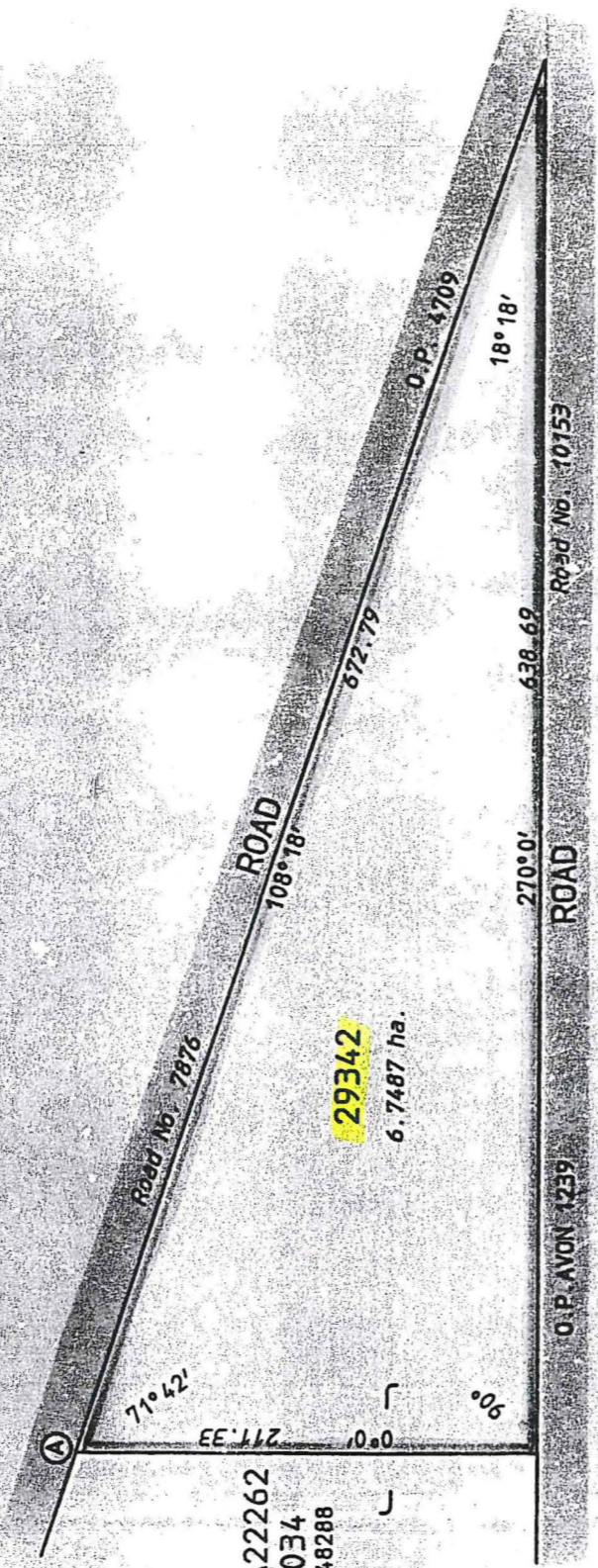
PART DU PLAN: MUKINBUDIN (2536-III)

SCALE 1:50 000

FORMER TENURE CLT/CT ON PLANS/DIAGRAMS
 PT LOC 14369 CT 51/105A O.P. AVON 1262

| |
|------------|
| AMENDMENTS |
|------------|

PT AA22262
 24034
 ENLARGEMENT AT (A)
 NOT TO SCALE



PT AA22262
 24034
 DIA 48288

29342
 6.7487 ha.



COMPILED FROM O.P. 4709 & LTO PLAN 4724

| | | | |
|---|--|---|--|
| DISTRICT AVON | LOCATION 29342 | | FILE 1950/938 |
| TOWNSITE | | | SCALE 1:3000 ALL DISTANCES ARE IN METRES |
| SURVEYOR'S CERTIFICATE - (REG 54) I, _____ hereby certify that this plan is a correct representation of the survey and/or calculations and measurements recorded in the field book lodged for the purposes of this plan and that it complies with the relevant written laws in relation to which it is lodged. | APPROVED BY WESTERN AUSTRALIAN PLANNING COMMISSION FILE _____ DATE _____ EXEMPT FROM SECTION 27(1) L.A.A. 1997 | IN ORDER FOR DEALINGS SUBJECT TO _____ FOR AUTHORIZED LAND OFFICER DATE _____ | |
| Licensed Surveyor _____ Date _____ | TYPE OF VALIDATION F-JLL AUDIT _____ DATE _____ LEGAL COMPONENT _____ DATE _____ CERTIFIED CORRECT _____ DATE _____ | APPROVED | |
| SURVEYOR'S CERTIFICATE - COMPILED I, K. DUFTY hereby certify that this is a correct and accurate representation of the survey of the subject land and is in accordance with the relevant law in relation to which it is lodged. | LOCAL AUTHORITY LOCALITY PUBLIC PLAN(S) SHIRE OF MUKINGUDJIN MUKINGUDJIN (50) | SHIRE OF MUKINGUDJIN MUKINGUDJIN (50) | AUTHORIZED LAND OFFICER DATE LAND ADMINISTRATION ACT DIAGRAM 95241 |
| Licensed Surveyor _____ Date 11/9/00 | SURVEY INDEX PLAN(S) MUKINGUDJIN (50) | FIELD BOOK COMPILED PAGE _____ | |
| 42700, CSD | AZIMUTH FROM O.P. 4709 | LOGGED DATE 13.9.00RLP | |
| CC-42700 | DOLA DEPARTMENT OF LAND ADMINISTRATION | | |