

NATURE RESERVE

RESERVE NO: 22457

GOVERNMENT GAZETTE
Date Page No.

FILE NUMBER: 169/56

PURPOSE: Flora and Fauna 11.5.45 443

NAME: Gnamma

CLASS (Land Act):

AREA: 104.4089 ha

VESTING: W.A.W.A. 29.12.67 3610

LOCATION NO(S): Ningham 3005

CLASSIFICATION:
(Wildlife Act
Section 12A)

LITHO: 66/80 C2

LOCAL AUTHORITY: MT MARSHALL SHIRE

Notes:

RESERVE ACTION SHEET - CONSERVATION RESERVES

RESERVE No. 22457

REASON FOR ACTION

- Amendment of class "A" Reserve 22457, vested in the NPNCA for the purpose of "Conservation of Flora and Fauna" Area: 105.2409 ha.
- Reserve amended by recalculation of area due to survey of western Boundary (resulting in an increase of 0.832 ha) Although a new location number has been allocated, **no physical change to boundary has occurred.**
- Gazettal date: 24 December 1997 See folios 70 - 72
- Plans at folios 73, 74 and 81

	OFFICER	ACTION
1	RESERVES <i>SC</i>	<ul style="list-style-type: none"> - Fill in above details _____ - Attach copies of gazettal notices to file _____
2	INDEX CLERK, RECORDS	<ul style="list-style-type: none"> - Index reserve's name _____ - Index reserve's number _____
3	RESERVES CLERK <i>SC 17.2</i>	Send copies of gazettal notices and Map to: <ul style="list-style-type: none"> - Clerk, Woodvale _____ - District Manager, Merredin _____ - Regional Manager, Wheatbelt _____
4	CONSERVATION ESTATE OFFICER	To note: <i>Sharon Colliss 17.2.98</i>
5	LAND ACQUISITIONS OFFICER	To note:
6	MANAGER, PLANNING & VISITOR SERVICES	To note:
7	DIRECTOR, NATURE CONSERVATION/ NATIONAL PARKS	To note:

Public Plan/s: Owingup SE (25) Harewood Road

Local Authority: Shire of Denmark.

DOLA File: 02747-1989-01RO.

Reserve No: 22456 (Ninghan District) "Water Supply" to comprise Location 4343 on Land Administration Plan 19616 in lieu of Locations 3888 and 4319 and of its area being reduced (recalculated) to 36.8240 hectares accordingly.

Public Plan/s: Beacon (50) Beacon Rock Road

Local Authority: Shire of Mount Marshall.

DOLA File: 02760-1976-02RO.

Reserve No: 24544 (Mullewa Townsite) "Railway Housing" to exclude Lot 268 as surveyed and shown bordered green on Land Administration Diagram 93152 and of its area being reduced to 5.0384 hectares accordingly.

Public Plan/s: BF44 (2) 29.02, 29.03 and 30.02 Maley and Railway Streets

Local Authority: Shire of Mullewa.

DOLA File: 02806-1961-01RO.

Reserve No: 28917 (Ninghan District) "Recreation" to comprise Locations 4344 and 4345 on Land Administration Plan 19616 in lieu of Locations 4167 and 4318 and of its area being reduced (recalculated) to 30.5650 hectares accordingly.

Public Plan/s: Beacon (50) Beacon Rock Road

Local Authority: Shire of Mount Marshall.

DOLA File: 02319-1992-01RO.

Reserve No: 43124 (Cockburn Sound Location 4048) "Public Recreation" to include Location 4348 (formerly Lot 154 on Diagram 92777) and of its area being increased to 3.9478 hectares accordingly

Public Plan/s: BG 33 (2) 22.34 and 23.34 Old Brickworks Road

Local Authority: Shire of Serpentine/Jarrahdale.

DOLA File: 00867-1996-01RO.

Reserve No: 44469 (Avon Location 29167) "Foreshore Management" to include Location 29192 (formerly Lot 348 on Plan 20934) and of its area being increased to 18.6317 hectares accordingly.

Public Plan/s: BH35 (10) 2.8 and Dewars Pool (25) SE near Dewars Pool and Bindi-Bindi Toodyay Roads

Local Authority: Shire of Toodyay.

DOLA File: 01357-1997-01RO.

Reserve No: 44945 (Fremantle Lot 2108) "Railway" to include Lot 2110 as surveyed and shown bordered red on Land Administration Plan 19369 and of its area being increased to 16.2935 hectares accordingly.

Public Plan/s: BG34 (2) 07.09 and 07.10 Bennett Avenue and Robb Road

Local Authority: City of Fremantle.

A. A. SKINNER, Chief Executive.

LA802*

LAND ACT 1933

AMENDMENT OF CLASS 'A' RESERVE

Made by His Excellency the Governor under Section 31(4).

The following reserve has been amended

DOLA File: 06064-1928-01RO.

Reserve No: 22457 (Ninghan District) "Conservation of Flora and Fauna" to comprise Location 4342 on Land Administration Plan 19616 in lieu of Location 3005 and of its area being increased (recalculated) to 105.2409 hectares accordingly.

Public Plan/s: Beacon (50). Beacon Rock Road

Local Authority: Shire of Mount Marshall.

A. A. SKINNER, Chief Executive.

LA901*

LAND ACT 1933

CHANGE OF PURPOSE OF RESERVES

Made by His Excellency the Governor under Section 37.

The purposes of the following reserves have been changed.

DOLA File: 00203-1891-04RO.

Reserve No. 11076 (Murchison Location 254) being changed from "Townsite and Common" to "Recreation".

See p. 72-75 MM 13/1

432 8467 ha

CG
2966
630 3485 ha

CG
2965
928.4855 ha

CG
2964
1183.0175 ha

△ Bencubbin 24
436 m

CG
3145
875.6613 ha

CG
3892
377.9587 ha

SHIRE

OF

MT. MARSHALL

BARNEY

CG
2981
1095.4410 ha

CG
2982
455.1348 ha

CG
2984
649.4673 ha

CG
2983
698.1713 ha

015150F3102
NORTH BEACON
NATURE RESERVE

CG
3146
667.2356 ha

CG
315
846.875

<p>A 22456 3888 207 40 4688 ha Rahway Water Supply</p>	<p>A 22457 4342 105.2409 ha C.O.S. Flora and Fauna M.P.N.C.A.</p>
--	---

BEACON

CG
2200
339 9359 ha

CG
2993
821.1347 ha

CG
3147
664.7088 ha

1250

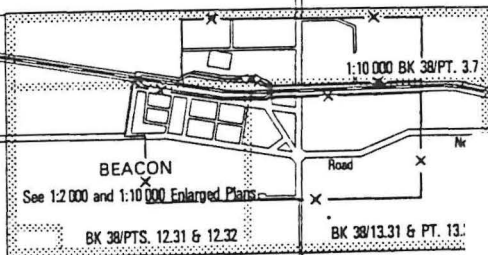
CG
542
8 3642 ha

CG
1159
383.5459 ha

CG
2994
460.3021 ha

CG
3148
340.1130 ha

CG
2679
58.2090 ha



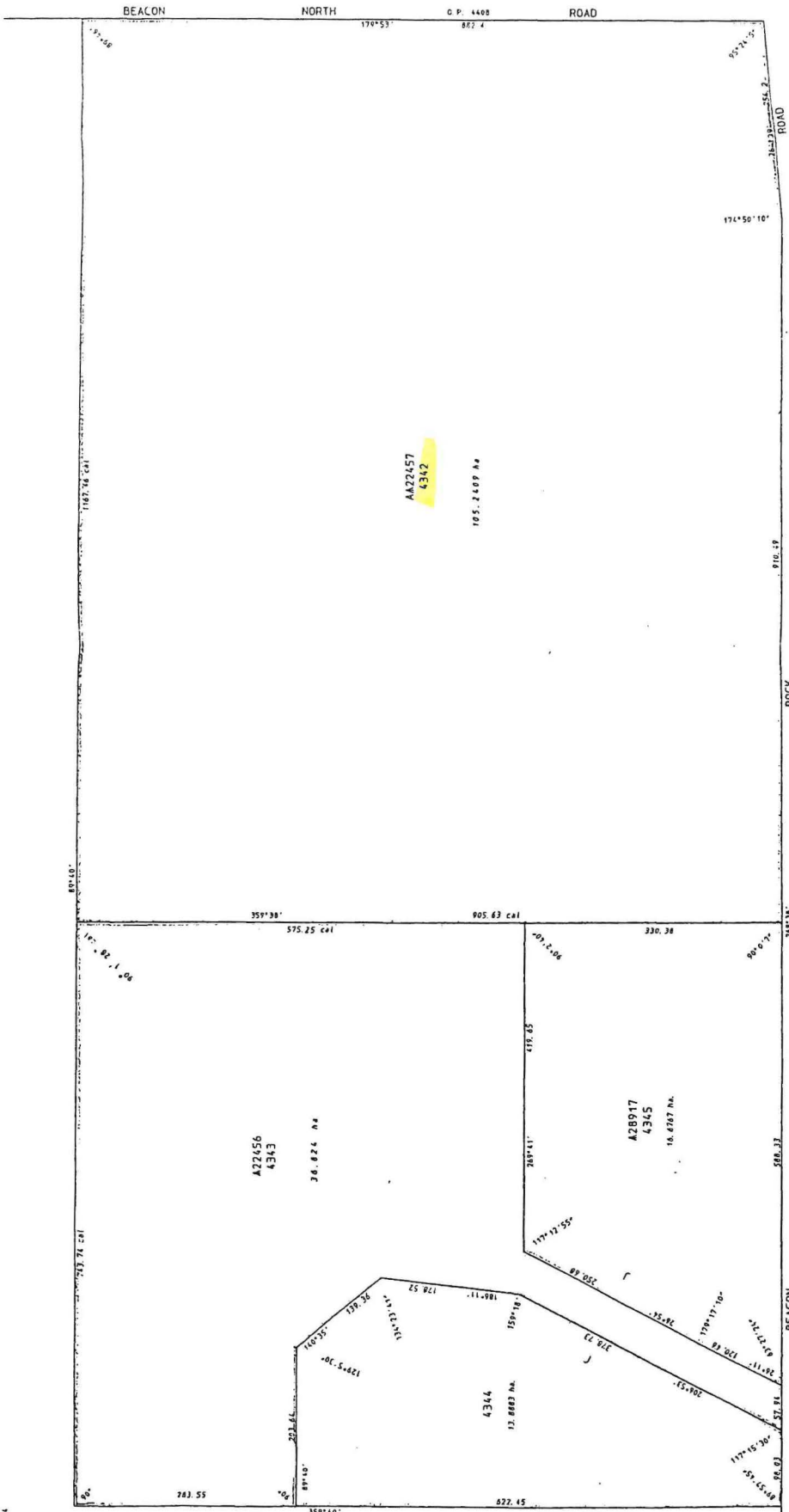
CG
3149

CG
540
404 6456 ha

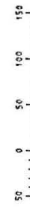
CG
541
358 1468 ha

PART DOLA PLAN
BEACON (2437-11)
SCALE 1:50 000

LOC 3005
 D.P. 4334
 LOC 4187
 D.P. 4334
 LOC 4318
 D.P. 4334
 LOC 4319
 D.P. 4334



2983
 D.P. 4334



CALCULATED DIMENSIONS ARE SUBJECT TO SURVEY - EXECUTIVE MIMITE 17/90
 COMPILED FROM D.P. 4334, DIMENSIONS 1978, 1979 & FIELD BOOK 91885

LAND DISTRICT NINGHAN		LOCATIONS 4342 - 4345 (INCL)		SCALE 1:3000		FILE 2747/989	
<p>SURVEYOR'S CERTIFICATE - (REG 25A)</p> <p>I, the Surveyor, hereby certify that this plan has been prepared in accordance with the provisions of the Survey Act 1958 and that the land described therein is situated within the boundaries of the District of Ningham.</p> <p>IN WITNESS WHEREOF I have hereunto set my hand and the Seal of the Surveyor-General at Perth, this 19th day of September 1997.</p>		<p>TYPE OF VALIDATION</p> <p>DATE OF VALIDATION</p> <p>DATE OF SURVEY</p> <p>DATE OF PLAN</p> <p>DATE OF RECORD</p>		<p>SECTION 1: 3000</p> <p>SECTION 2: 3000</p> <p>SECTION 3: 3000</p> <p>SECTION 4: 3000</p> <p>SECTION 5: 3000</p> <p>SECTION 6: 3000</p> <p>SECTION 7: 3000</p> <p>SECTION 8: 3000</p> <p>SECTION 9: 3000</p> <p>SECTION 10: 3000</p> <p>SECTION 11: 3000</p> <p>SECTION 12: 3000</p> <p>SECTION 13: 3000</p> <p>SECTION 14: 3000</p> <p>SECTION 15: 3000</p> <p>SECTION 16: 3000</p> <p>SECTION 17: 3000</p> <p>SECTION 18: 3000</p> <p>SECTION 19: 3000</p> <p>SECTION 20: 3000</p>		<p>SECTION 1: 3000</p> <p>SECTION 2: 3000</p> <p>SECTION 3: 3000</p> <p>SECTION 4: 3000</p> <p>SECTION 5: 3000</p> <p>SECTION 6: 3000</p> <p>SECTION 7: 3000</p> <p>SECTION 8: 3000</p> <p>SECTION 9: 3000</p> <p>SECTION 10: 3000</p> <p>SECTION 11: 3000</p> <p>SECTION 12: 3000</p> <p>SECTION 13: 3000</p> <p>SECTION 14: 3000</p> <p>SECTION 15: 3000</p> <p>SECTION 16: 3000</p> <p>SECTION 17: 3000</p> <p>SECTION 18: 3000</p> <p>SECTION 19: 3000</p> <p>SECTION 20: 3000</p>	
<p>SURVEYOR'S CERTIFICATE - (REG 25A)</p> <p>I, the Surveyor, hereby certify that this plan has been prepared in accordance with the provisions of the Survey Act 1958 and that the land described therein is situated within the boundaries of the District of Ningham.</p> <p>IN WITNESS WHEREOF I have hereunto set my hand and the Seal of the Surveyor-General at Perth, this 19th day of September 1997.</p>		<p>PLAN CERTIFIED CORRECT (REG 25A)</p> <p>DATE OF PLAN</p> <p>DATE OF RECORD</p>		<p>PLAN CERTIFIED CORRECT (REG 25A)</p> <p>DATE OF PLAN</p> <p>DATE OF RECORD</p>		<p>PLAN CERTIFIED CORRECT (REG 25A)</p> <p>DATE OF PLAN</p> <p>DATE OF RECORD</p>	

DEPARTMENT OF LAND ADMINISTRATION
 PLAN 19616

Clerk, Woodvale

CG
2966
630.9485 ha

CG
2965
928.4855 ha

CG
2964
1183.0175 ha

347
16317
4164
432.8467 ha

CG
3892
377.9587 ha

CG
3145
875.6613 ha

▲ Bencubbin 24
436 m

SHIRE

OF

MT. MARSHALL

185

BARNEY

CG
2981
1095.4410 ha

CG
2982
455.1348 ha

CG
314
846.126

CG
2964
649.4673 ha

CG
2983
698.1713 ha

C15150F3102
NORTH BEACON
NATURE RESERVE

CG
3146
667.2356 ha

CG
3150
846.8755

A. 22456 3888 abl 40.4688 ha Railway Water Supply
A. 22457 3005 abl 104.4089 ha CANS Flora and Fauna N.P.N.C.A.
A. 28917 4167 27.3894 ha Public Recreation Golf Course

BEACON

CG
2200
339.9359 ha

CG
2993
821.1547 ha

ROAD
MOBYLE
BEACON

CG
3147
664.7088 ha

3
1250.9

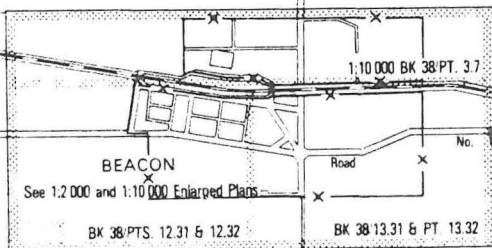
CG
542
56.3642 ha

CG
1159
363.5455 ha

CG
2994
460.3021 ha

CG
3148
340.1130 ha

CG
2679
58.2090 ha



A 22457
BEACON 1:50,000
Ghulbikulu Gnamma Hole

CG
540
404.6456 ha

CG

Schedule

File No., Reserve No., Land Description; Area (hectares);
Plan

- 2928/95; 3042; Fitzgerald Location 1660; 121.407 5; Scadden
1:50 000.
1188/00; 4667; Avon Location 28971; 30.529 6; Tammin NW
1:25 000.
5788/09; 12277; Avon Location 28969; 39.523 8; Bruce Rock
1:50 000.
13983/10; 13102; Kojonup Location 9253; 16.203 6; Kojonup
NW 1:25 000.

Given under my hand and the Public Seal of Western
Australia, at Perth, this 13th day of June 1989.

By His Excellency's Command,

E. K. HALLAHAN,
Minister for Lands.

GOD SAVE THE QUEEN !

Land Act 1933

PROCLAMATION

WESTERN AUSTRALIA } By His Excellency Professor Gordon Reid, Com-
GORDON REID } panion of the Order of Australia, Governor of the
Governor } State of Western Australia
(L.S.)

File No. 1900/984.

WHEREAS by section 31 (1) (a) of the Land Act 1933, the
Governor may by Proclamation and subject to such con-
ditions as may be expressed therein classify as of Class "A"
any such lands of the Crown reserved to Her Majesty for any
purpose and whereas it is deemed expedient that the Re-
serves listed in the attached schedule for the purpose of
"Conservation of Flora and Fauna" as described, should be
classified as of Class "A"; Now, therefore, I, the Governor,
with the advice and consent of Executive Council do by this
my Proclamation classify as of Class "A" the reserve de-
scribed in the attached schedule.

Schedule

File Numbers; Reserve Numbers; Land Description; Area
(hectares); Plan.

- 1446/32; 893; Victoria Location 11790; 15.022 1; Geraldton
NE 1:25 000.
2564/37; 978; Avon Location 28970; 40.468 6; Wogerlin NE
1:25 000.
9034/02; 8617; Kojonup Location 7757; 145.441 4; Qualeup
NE 1:25 000.
11958/06; 12398; Avon Location 28967; about 285.746 0;
Quairading SW 1:25 000.
3289/13; 15388; Kojonup Location 9274; 163.649 4; Qualeup
SW and Lake Clabburn NW 1:25 000.
14078/05; 20635; Wickepin A.A. Lot 516; 51.949 6;
Woyerling SW and NW 1:25 000.
3907/27; 21175; Victoria Location 11674; 121.576 9; Mount
Hawke 1:50 000.
1364/69; 31621; Nelson Location 13037; 4.373 1; Shannon
NW and SW 1:25 000.
3257/72; 33901; Gascoyne Location 404; about 2.580 6;
Quobba 1:250 000.

Given under my hand and the Public Seal of Western
Australia, at Perth, this 13th day of June 1989.

By His Excellency's Command,

E. K. HALLAHAN,
Minister for Lands.

GOD SAVE THE QUEEN !

Land Act 1933

PROCLAMATION

WESTERN AUSTRALIA } By His Excellency Professor Gordon Reid, Com-
GORDON REID } panion of the Order of Australia, Governor of the
Governor } State of Western Australia
(L.S.)

File No. 1900/984.

WHEREAS by section 31 (1) (a) of the Land Act 1933, the
Governor may by Proclamation and subject to such con-
ditions as may be expressed therein classify as of Class "A"
any such lands of the Crown reserved to Her Majesty for any
purpose and whereas it is deemed expedient that the Re-
serves listed in the attached schedule for the purpose of
"Conservation of Flora and Fauna" as described, should be
classified as of Class "A"; Now, therefore, I, the Governor,
with the advice and consent of Executive Council do by this
my Proclamation classify as of Class "A" the reserves de-
scribed in the attached schedule.

Schedule

File No.; Reserve No.; Land Description; Area (hectares);
Plan.

- 4353/15; 563; Avon Locations 9380 and 13408; 87.131 3;
Yorkrakine 1:50 000.
2513/06; 10351; Ninghan Location 4222; 299.916 6; 88/80
and 89/80.
1906/25; 18952; Williams Location 15649 and Wickepin A.A.
Lots 70, 418, 439, 453 and 460; 247.952 3; Woyerling
1:50 000.
1950/38; 22262; Avon Locations 14368 and 24034; 722.649 7;
Mukinbudin 1:50 000.
6064/28; 22457; Ninghan Location 3005; about 104.408 9;
Beacon 1:50 000.
14965/08; 23586; Avon Location 27483; about 157.827 4;
Yorkrakine SW 1:25 000.
465/51; 23686; Avon Location 22189; about 480.908 1;
Kwolyin 1:50 000.
240/43; 24472; Wellington Location 1138; 36.927 6; Lake
Preston NE 1:25 000.
12616/98; 24831; Avon Location 27896; about 35.612 3;
Tammin SW 1:25 000.
4006/54; 27609; Kojonup Location 5220; 423.705 9;
Woodanilling NW and Wagin SW 1:25 000.
2420/63; 28674; Melbourne Location 3944; 211.496 3;
Tanche 1:50 000.
1855/71; 31881; Kent Locations 1971 and 2040; 322.086 8;
420/80.
2889/83; 38567; Avon Locations 9407 and 19151; 64.020 4;
Kurrenkutten NW 1:25 000.

Given under my hand and the Public Seal of Western
Australia, at Perth, this 13th day of June, 1989.

By His Excellency's Command,

E. K. HALLAHAN,
Minister for Lands.

GOD SAVE THE QUEEN !

Land Act 1933

PROCLAMATION

WESTERN AUSTRALIA } By His Excellency Professor Gordon Reid, Com-
GORDON REID } panion of the Order of Australia, Governor of the
Governor } State of Western Australia
(L.S.)

File No. 10844/05.

WHEREAS by section 31 (1) (a) of the Land Act 1933, the
Governor may by Proclamation and subject to such con-
ditions as may be expressed therein classify as of Class "A"
any such lands of the Crown reserved to Her Majesty for any
purpose and whereas it is deemed expedient that Reserve
No. 10313 for the purpose of "Water and Conservation of
Flora and Fauna" as described, should be classified as of
Class "A"; now, therefore, I, the Governor, with the advice
and consent of Executive Council do by this my Procla-
mation classify as of Class "A" the reserve described
hereunder.

Schedule

Reserve No. 10313 comprising Avon Location 28968 and
containing an area of 48.5623 hectares accordingly.

Plan: Tammin SE 1:25 000.

Given under my hand and the Public Seal of Western
Australia, at Perth, this 13th day of June 1989.

By His Excellency's Command,

E. K. HALLAHAN,
Minister for Lands.

GOD SAVE THE QUEEN !

File No. 6064/28—No. 22457 (Ninghan Location 3965) being changed from "Flora and Fauna" to "Conservation of Flora and Fauna". (Plan Beacon 1:50 000 (North Road).)

File No. 1:50/38—No. 22262 (Avon Locations 14368 and 24934) being changed from "Flora and Fauna" to "Conservation of Flora and Fauna". (Plan Mukinbudin 1:50 000.)

File No. 1906/25—No. 18952 (Williams Location 15649 and Wickopin A.A. Lots 70, 418, 439, 453 and 460) being changed from "Conservation of Fauna" to "Conservation of Flora and Fauna". (Plan Weyerling 1:50 000 (Commodore Road).)

File No. 4353/15—No. 563 (Avon Locations 9380 and 13408) being changed from "Conservation of Fauna" to "Conservation of Flora and Fauna". (Plan Yorkrakine 1:50 000.)

File No. 592/958—No. 24985 (Mount Magnet Lots 572 to 574 inclusive) being changed from "Recreation" to "Parkland". (Plan Mt Magnet Townsite (Angel and Warren Streets).)

File No. 2123/979—No. 36576 (Kwinana Lot E29) being changed from "Primary School Site" to "Use and Requirements of the Minister for Works". (Plan Peel 1:2 000 (Chisham Avenue).)

File No. 2573/11 V2—No. 13569 (Ninghan Location 4252) being changed from "Water Supply (Rabbit Department)" to "Water Supply". (Plan Bonnie Rock 1:50 000; 67/80 (Cunderdin Road).)

File No. 11998/09—No. 33990 (Bungulla Lot 55) being changed from "Conservation of Flora" to "Conservation of Flora and Fauna". (Plan Bungulla Townsite (Teed Street).)

File No. 1188/00—No. 4667 (Avon Location 28971) being changed from "Conservation of Flora" to "Conservation of Flora and Fauna". (Plan Tammin NW 1:25 000.)

File No. 2945/79—No. 38022 (Harvey Lot 15) being changed from "Public Buildings (Department of Agriculture)" to "Public Buildings". (Plan Harvey 2000 16.20 (Becher Street).)

File No. 2422/59—No. 26578 (Bridgetown Lot 897) being changed from "Government Requirements (Department of Agriculture)" to "Public Buildings". (Plan Bridgetown 2000 31.03 (Hampton Street).)

File No. 2055/69—No. 36863 (Geraldton Lot 2747) being changed from "Government Requirements (Department of Agriculture)" to "Public Buildings". (Plan Geraldton 2000 14.15 (Marine Terrace).)

N. J. SMYTH,
Executive Director.

CANCELLATION OF RESERVES

Department of Land Administration,
Perth, 23 June 1989.

HIS Excellency the Governor in Executive Council has been pleased to approve, under section 37 of the Land Act 1933 of the cancellation of the following reserves—

File No. 6375/51—No. 23611 (Maya Lots 15, 16 and 17) "Recreation and Hallsite". (Plan Maya Townsite (Mullewa Road).)

File No. 15041/902—No. 5350 (Nelson District) "Rifle Range". (Plan Bridgetown Regional 6.8, 1:10 000 (Rifle Range Road).)

File No. 8147/904—No. 9510 (Nelson District) "Public Utility". (Plan Bridgetown S.E. 1:25 000.)

File No. 3105/973—No. 32425 (Mount Magnet Lot 403) "Drainage". (Plan Mt Magnet Townsite (Angel Street).)

File No. 4087/03—No. 8761 (Brown Hill Lot 186) "Salvation Army". (Plan Brown Hill Townsite (Sydney Street).)

File No. 3169/71—No. 32411 (Port Hedland Lot 2468 "Drain". (Plan Port Hedland Townsite 5 (Brodie Crescent).)

File No. 4939/95D—No. 3490 (at Cookernup) "Agricultural Hall". (Plan Cookernup Townsite (Darwin Street).)

File No. 1828/75—No. 34051 (Halls Creek Lot 357) "Sewerage Treatment Site". (Plan Halls Creek Townsite 33.25 (Welman Road).)

File No. 1828/75—No. 34052 (Halls Creek Lot 358) "Pipeline". (Plan Halls Creek Townsite 33.25 (Welman Road).)

File No. 7131/03—No. 8825 (Brown Hill Lot 180) "Presbyterian Church". (Plan Brown Hill Townsite (Brisbane Street).)

File No. 8361/03—No. 8876 (Brown Hill Lot 258). "Congregational Church". (Plan Brown Hill Townsite (Brown Street).)

File No. 1942/04—No. 9161 (Brown Hill Lots 277 and 278) "Public Buildings". (Plan Brown Hill Townsite (Sydney Street).)

File No. 4971/05—No. 9853 (Brown Hill Lot 279) "Mining". (Plan Brown Hill Townsite (Queen Street).)

File No. 15393/99—No. 14512 (Brown Hill Lot 75) "Drainage". (Plan Brown Hill Townsite (Brisbane Street).)

File No. 600/15—No. 15950 (Brown Hill Lot 49) "Hall Site (Boy Scouts)". (Plan Brown Hill Townsite (Brown Street).)

File No. 1799/15—No. 16035 (Brown Hill Lots 227, 228 and 229) "Drainage". (Plan Brown Hill Townsite (Melbourne Street).)

File No. 7132/02—No. 21158 (Brown Hill Lots 50, 69 and 246) "Excepted from Sale". (Plan Brown Hill Townsite (Brisbane Street).)

File No. 6673/01—No. 8212 (Brown Hill Lots 147, 157, 162, 169, 174, 282 and 283) "Excepted from Sale and Occupation". (Plan Brown Hill Townsite (Queen Street).)

File No. 6870/00—No. 9143 (Brown Hill Lot 272) "Methodist Church of Australasia". (Plan Brown Hill Townsite (Sydney Street).)

File No. 1299/965—No. 20037 (Maya Lot 18) "Church Site (Church of England)". (Plan Maya Townsite (Mullewa Road).)

File No. 860/988—No. 20093 (Maya Lot 10) "Excepted from Sale". (Plan Maya Townsite (Mullewa Road).)

File No. 796/13—No. 20036 (Maya Lots 5, 6, 14, 22, 23, 31 and 32) "Excepted from Sale". (Plan Maya Townsite (Mullewa Road).)

N. J. SMYTH,
Executive Director.

LAND ACT 1933

Notice of Intention to grant a Special Lease
under Section 116

Department of Land Administration,
Perth, 16 June 1989.

Corres 1914/975.

IT is hereby notified that it is intended to grant a lease of Hampton Location 171 to William Phillip Thompson for a term of twenty one (21) years for the purpose of "Residence and Garden".

N. J. SMYTH,
Executive Director.

LOCAL GOVERNMENT ACT 1960

Department of Land Administration,
Perth, 23 June 1989.

IT is hereby declared that, pursuant to the resolution of the City of Bunbury passed at a meeting of the Council held on or about March 27, 1985 the undermentioned lands have been set apart, taken, or resumed under Section 17 of the Public Works Act 1902, for the purpose of a new road, that is to say—

Bunbury

1158/985.

Road No. 17985 (i) (Koombana Drive) A strip of land varying in width, commencing at a line in prolongation northward of the western boundary of Lot 4 of Bunbury Lot 678 (Office of Titles Diagram 71674) and extending as surveyed northeastward along the northwestern boundaries of the said Lot 4 (Diagram 71674) to terminate at a line in prolongation northward of the eastern boundary of the said Lot 4 (Diagram 71674)

(ii) (extension and widenings) Those portions of Bunbury Lot 673, vacant Crown Land and Railway Reserve as delineated and coloured mid and dark brown on Land Administration Diagram 88772.

(Public Plan: Bunbury 1:2 000 01.33; B69-4 Chain.)

File No. 1900/984—That Reserves Class "A" as listed in the attached schedule should vest in and be held by the National Parks and Nature Conservation Authority in trust for the purpose of "Conservation of Flora and Fauna".

Schedule

Reserve Nos.:—563, 10351, 18952, 22262, 22457, 23586, 23686, 24472, 24831, 27609, 28674, 31881 and 38567.

File No. 1900/984—That Class "A" Reserve Nos. 27385 and 32782 should vest in and be held by the National Parks and Nature Conservation Authority in trust for the purpose of "Conservation of Flora and Fauna, and Water".

File No. 6699/24—That Reserve No. 25336 (Nelson Locations 11998 and 13098 and Bridgetown Lot 895) should vest in and be held by the Shire of Bridgetown-Greenbushes in trust for the purpose of "Recreation".

File No. 3218/988—That Reserve No. 40973 (Bridgetown Lot 900) should vest in and be held by the Shire of Bridgetown-Greenbushes in trust for the purpose of "Gravel".

File No. 592/958—That Reserve No. 24985 (Mount Magnet Lots 572 to 574 inclusive) should vest in and be held by the Shire of Mount Magnet in trust for the purpose of "Parkland".

File No. 2182/986—That Reserve No. 39950 (Wellington Locations 5518 and 5564) should vest in and be held by the Shire of Harvey in trust for the purpose of "Public Recreation".

File No. 558/983—That Reserve No. 40985 (Avon Location 28766) should vest in and be held by the Water Authority of Western Australia in trust for the purpose of "Water Supply".

File No. 830/989—That Reserve No. 40982 (Canning Location 3660) should vest in and be held by the Water Authority of Western Australia in trust for the purpose of "Drainage".

File No. 1888/987—That Reserve No. 40962 (Swan Location 11205) should vest in and be held by the Water Authority of Western Australia in trust for the purpose of "Sewage Pumping Station".

File No. 1506/989—That Reserve No. 41003 (Port Hedland Lot 5815) should vest in and be held by the Shire of Port Hedland in trust for the purpose of "Community Centre".

File No. 2983/986—That Reserve No. 40911 (Numalgun Location 15) should vest in and be held by the Australian Telecommunications Commission in trust for the purpose of "Repeater Station Site".

File No. 3464/94—That Reserve No. 4477 (Cookernup Lot 156) should vest in and be held by the Shire of Harvey in trust for the purpose of "Recreation".

File No. 1900/984—That Class "A" Reserves as listed in the attached schedule should vest in and be held by the National Parks and Nature Conservation Authority in trust for the purpose of "Conservation of Flora and Fauna".

Schedule

Reserve Nos.:—893, 978, 8617, 12398, 33901 and 31621.

File No. 2876/33—That Class "A" Reserve No. 24917 (Wellington Location 4750) should vest in and be held by the National Parks and Nature Conservation Authority in trust for the purpose of "Aquatic Sports and Conservation of Flora and Fauna".

File No. 10844/05—That Class "A" Reserve No. 10313 (Avon Location 28968) should vest in and be held by the National Parks and Nature Conservation Authority in trust for the purpose of "Water and Conservation of Flora and Fauna".

File No. 1528/989—That Reserve No. 41002 (Swan Location 11161) should vest in and be held by the State Energy Commission of Western Australia in trust for the purpose of "Sub-Station Site (S.E.C.)".

File No. 749/988—That Reserve No. 40994 (Kwinana Lots 236 and 237) should vest in and be held by the Water Authority of Western Australia in trust for the purpose of "Water Supply".

File No. 1193/988—That Reserve No. 40544 (Victoria Location 11760) should vest in and be held by the Shire of Coorow for a term of one year from the date of this Order in trust for the purpose of "Parkland and Recreation".

File No. 2430/955—That Reserve No. 40979 (Eriwilla Location 17) should vest in and be held by the Australian Telecommunications Commission in trust for the purpose of "Repeater Station Site".

File No. 1282/989—That Reserve No. 40963 (Greenmount Suburban Area Lot 579) should vest in and be held by the Shire of Mundaring in trust for the purpose of "Pedestrian Access Way".

File No. 3960/18—That Class "A" Reserve No. 17115 (Williams Location 15770) should vest in and be held by the National Parks and Nature Conservation Authority in trust for the purpose of "Conservation of Flora and Fauna".

File No. 11998/09 V2—That Class "A" Reserve No. 33990 (Bungulla Lot 55) should vest in and be held by the National Parks and Nature Conservation Authority in trust for the purpose of "Conservation of Flora and Fauna".

File No. 1160/978—That Reserve No. 35541 (Cockburn Sound Locations 2548 and 2970) should vest in and be held by the City of Cockburn in trust for the purpose of "Public Recreation".

File No. 870/988—That Reserve No. 40976 (Cockburn Sound Location 2924) should vest in and be held by the State Energy Commission of Western Australia in trust for the purpose of "Padmount Site".

File No. 1900/984—That Class "A" Reserves as listed in the attached schedule should vest in and be held by the National Parks and Nature Conservation Authority in trust for the purpose of "Conservation of Flora and Fauna".

Schedule

Reserve Nos.:—3042 (Fitzgerald Location 1660), 4667 (Avon Location 28971), 12277 (Avon Location 28969), 13102 (Kojonup Location 9253).

File No. 3397/65—That Class "A" Reserve Nos. 19092 (Williams Location 14714) and 19094 (Williams Locations 13474 and 14716) should vest in and be held by the National Parks and Nature Conservation Authority in trust for the purpose of "Conservation of Flora and Fauna".

File No. 2945/79—That Reserve Nos. 26578, 36863 and 38022 should vest in and be held by the Chief Executive Officer of the Department of Agriculture in trust for the purpose of "Public Buildings".

File No. 3439/53—That Reserve No. 24727 (Canning Locations 1291, 1688, 1876 and 3293) should vest in and be held by the Chief Executive Officer of the Department of Agriculture in trust for the purpose of "Department of Agriculture Site".

File No. 2022/88—That Reserve No. 40699 (Cockburn Sound Location 2982) should vest in and be held by the City of Melville in trust for the purpose of "Drainage".

File No. 2817/914—That Reserve No. 40967 (Aldersyde Lots 33 and 37) should vest in and be held by the Australian Telecommunications Commission in trust for the purpose of "Telecommunications Site (Telecom Australia)".

File No. 2695/984—That Reserve No. 40983 (Jandakot Agricultural Area Lots 602 and 603) should vest in and be held by the City of Cockburn in trust for the purpose of "Public Recreation and Drainage".

Now, therefore, His Excellency the Governor, by and with the advice and consent of the Executive Council, does hereby direct that the beforementioned Reserves shall vest in and be held by the aforementioned bodies in trust for the purposes aforesaid, subject nevertheless to the powers reserved by him by section 37 of the said Act.

G. PEARCE,
Clerk of the Council.

Land Act 1933

ORDERS IN COUNCIL

WHEREAS by section 34B (1) of the Land Act 1933, it is made lawful for the Governor to revoke an Order in Council issued pursuant to section 33 of that Act.

File No. 3551/66—And whereas by Order in Council dated 28 May 1980 Reserve 28439 was vested in Richard Charles Old, M.L.A., Minister for Agriculture for the time being and His Successors in Office in trust for the purpose of "Water and Quarantine (Stock)".

File No. 3001/981—And whereas by Order in Council dated 24 January, 1989 Reserve 40825 was vested in the Australian Telecommunications Commission in trust for the purpose of "Transmitter Site and Access".

File No. 229/969—And whereas by Order in Council dated 21 February, 1978 Reserve 31859 was vested in the Minister for Water Supply, Sewerage and Drainage in trust for the purpose of "Water Supply (Tank and Depot Site)".

File No. 11958/06—And whereas by Order in Council dated 22 February, 1956 and 29 September, 1964 respectively Reserves Nos. 12398 and 8617 were vested in The Fauna Protection Advisory Committee of Western Australia in trust for the purpose of "Conservation of Flora and Fauna".

File No. 1364/69—And whereas by Order in Council dated 6 September, 1972 Reserve 31621 was vested in The Conservator of Forests in trust for the purpose of "Conservation of Flora (Boronia)".

File No. 10844/05—And whereas by Order in Council dated 9 November, 1978 Reserve 10313 was vested in the Western Australian Wildlife Authority in trust for the purpose of "Water and Conservation of Fauna".

File No. 1900/984—And whereas by Order in Council issued on dates specified in the attached Schedule the respective Reserves were vested in the Western Australian Wildlife Authority in trust for the purpose of "Conservation of Flora and Fauna".

Schedule

Reserve Number; Order in Council Date.

893; 18 June, 1981.
978; 5 September, 1979.
33901; 25 February, 1976.

File No. 2876/33—And whereas by Order in Council dated 6 June, 1963 Reserve 24917 was vested in The Fauna Protection Advisory Committee of Western Australia in trust for the purpose of "Aquatic Sports and Preservation of Fauna" with power, to lease the whole or any portion thereof for any term not exceeding twenty one (21) years from the date of the lease.

File No. 1900/984—And whereas by Order in Council issued on dates specified in the attached Schedule the respective listed Reserves were vested in The Fauna Protection Advisory Committee of Western Australia in trust for the purposes stated.

Schedule

Reserve Nos.; Purpose; Order in Council Date.

18952; "Conservation of Fauna"; 9 May, 1962.
22457; "Flora and Fauna"; 20 December, 1967.
23586; "Flora and Fauna"; 26 February, 1957.
27609; "Protection of Flora and Fauna"; 26 May, 1965.

File No. 1900/984—And whereas by Orders in Council issued on dates specified in the attached Schedule the respective listed Reserves were vested in the Western Australian Wildlife Authority in trust for the purposes stated.

Schedule

Reserve No.; Purpose; Order in Council Date.

563; Conservation of Fauna; 4 March, 1970.
10351; Conservation of Flora and Fauna; 7 February, 1980.
22262; "Flora and Fauna"; 25 July, 1973.
23686; Conservation of Flora and Fauna; 21 May, 1975.
24472; Conservation of Flora and Fauna; 28 January, 1976.
24831; Conservation of Indigenous Flora; 9 November, 1978.
27385; Conservation of Flora and Fauna, and Water; 19 July, 1983.
28674; Conservation of Flora and Fauna; 19 April, 1983.
31881; Conservation of Flora and Fauna; 8 February, 1978.
32782; Conservation of Flora and Fauna, and Water; 20 March, 1984.
38567; Conservation of Flora and Fauna; 22 November, 1983.

File No. 6699/24—And Whereas by Order in Council dated 27 May, 1959, Reserve 25336 was vested in the Bridgetown Road Board in trust for the purpose of "Recreation".

File No. 592/985—And Whereas by Order in Council dated 1 May, 1958 Reserve 24985 was vested in the Mt Magnet Road Board in trust for the purpose of "Recreation".

File No. 2182/986—And Whereas by Order in Council dated Reserve 39950 was vested in the Shire of Harvey in trust for the purpose of "Public Recreation".

File No. 4939/95D—And Whereas by Order in Council dated February 12, 1913 Reserve 3490 was vested in the Hon. Minister for Works in trust for the purpose of "Agricultural Hall Site".

File No. 3960/18—And Whereas by Order in Council dated 5 March, 1975 Reserve 17115 was vested in the Western Australian Wildlife Authority in trust for the purpose of "Conservation of Flora and Fauna".

File No. 11998/09 V2—And Whereas by Order in Council dated 9 November, 1978 Reserve 33990 was vested in the Western Australian Wildlife Authority in trust for the purpose of "Conservation of Flora".

File No. 1160/978—And Whereas by Order in Council dated 3 August, 1981 Reserve 35541 was vested in the City of Cockburn in trust for the purpose of "Public Recreation".

File No. 1900/984—And Whereas by Orders in Council issued on dates specified in the attached Schedule Reserve No's 3042, 12277 and 13102 were vested in the Western Australian Wildlife Authority in trust for the purpose of "Conservation of Flora and Fauna".

Schedule

Reserve No.; Order in Council Date.

3042; 7 January 1981.
12277; 26 August 1981.
13102; 24 January 1984.

File No. 1188/00—And Whereas by Order in Council dated 9 November 1978 Reserve 4667 was vested in the Western Australian Wildlife Authority in trust for the purpose of "Conservation of Flora".

File No. 3397/65—And Whereas by Order in Council dated 9 June, 1972 Reserve Nos. 19092 and 19094 were vested in The Western Australian Wildlife Authority in trust for the purpose of "Conservation of Flora and Fauna".

File No. 2945/79—And Whereas by Order in Council dated 8 December 1982 Reserve 38022 was vested in the Honourable Richard Charles Old, M.L.A., the Minister for Agriculture for the time being and his successors in office in trust for the purpose of "Public Building (Department of Agriculture)".

File No. 6375/51—And Whereas by Order in Council dated 21 November, 1957 Reserve 23611 was vested in the Perenjori Road Board in trust for the purpose of "Recreation and Hallsite" with power, subject to the approval in writing of the Minister for Lands being first obtained, to lease the whole or any portion thereof for any term not exceeding twentyone (21) years from the date of the lease.

Now, therefore, His Excellency the Governor, by and with the advice and consent of the Executive Council, hereby directs that the beforementioned Orders in Council be revoked and the Vesting Orders cancelled accordingly.

G. PEARCE,
Clerk of the Council.

Land Act 1933

ORDER IN COUNCIL

File No: 3464/94.

WHEREAS by section 34B (2) of the Land Act 1933, it is made lawful for the Governor to revoke an Order in Council issued pursuant to section 34 of that Act. And whereas by Order in Council dated 24 January 1946 Reserve 4477 was placed under the control of the Harvey Road Board as a Board of Management for the purpose of "Recreation".

Now, therefore, His Excellency the Governor, by and with the advice and consent of the Executive Council, hereby directs that the beforementioned Order in Council be revoked and the appointment of the Harvey Road Board as a Board of Management cancelled accordingly.

G. PEARCE,
Clerk of the Council.

NAMING OF RESERVES

Department of Land Administration,
Perth, 19 December 1986.

Corres. No. 3583/981.

IT is hereby notified for general information that the Reserves listed in the Schedule hereunder are by this Notice, named in accordance with the said Schedule.

Reserve No; Reserve Name; Public Plan
22262; Wundowlin Nature Reserve; Mukinbudin 1:50 000.
31715; Barbalin Nature Reserve; Mukinbudin 1:50 000.
13051; Calcing Nature Reserve; Calcing 1:50 000.
30705; South Wilgoyne Nature Reserve; Calcing 1:50 000.
31629; Cookinbin Nature Reserve; Nungarin 1:50 000.
23835; Karloning Nature Reserve; Karloning 1:50 000.
29303; North Bonnie Rock Nature Reserve; Blain 1:50 000.
20530; Portion of Joverdine Nature Reserve; Bonnie Rock 1:50 000.
37034; Portion of Joverdine Nature Reserve; Bonnie Rock 1:50 000.
36526; Lake Cronin Nature Reserve; Lake Cronin 1:50 000.
A17186; Walyormouring Nature Reserve; Botherling S.W. & S.E.
A4313; Eaton Nature Reserve; Quelagetting 1:50 000.
14510; Hindmarsh Nature Reserve; Quelagetting 1:50 000.
A9228; Moonijin Nature Reserve; Cadoux S.E.
15794; Cullimbin Nature Reserve; Cadoux N.E.
10991; Carrimbin Rock Nature Reserve; 33/80.
21719; Wallambin Nature Reserve; Yelbeni 1:50 000.
10992; Elashgin Nature Reserve; Bulagin 1:50 000.
23887; Wyalkatchem Nature Reserve; Wyalkatchem 1:10 000 5.6 & 5.7.
34385; Nembudding Nature Reserve; Yelbeni 1:50 000.
15386; Yelbeni Nature Reserve; Yelbeni Townsite.
35413; Walcancobbing Nature Reserve; Trayning 1:50 000.
15570; East Wallambin Nature Reserve; Lake Wallambin S.E.
20986; Marindo Nature Reserve; Beacon 1:50 000.
22457; North Beacon Nature Reserve; Beacon 1:50 000.
26911; Beebeegnying Nature Reserve; Gabbing 1:50 000.
17923; Mungarri Nature Reserve; Beacon 1:50 000.
24539; Herndermuning Nature Reserve; Beacon 1:50 000.
35679; Danjinning Nature Reserve; Karloning 1:50 000.
12689; Wiacubbing Nature Reserve; Bencubin 1:50 000.
26687; North Wallambin Nature Reserve; Lake Wallambin S.E.
24789; Lake Campion Nature Reserve; 35/80.
23339; Elachbutting Nature Reserve; 67/80.
23338; Geeraning Nature Reserve; 67/80.
16235; Carrabin Nature Reserve; Carrabin Townsite.
1431; Baladjie Nature Reserve; 53/80, 54/80.
A35732; Walyahmoning Nature Reserve; Waroona Townsite.
24465; Yanneymooning Nature Reserve; 54/80.
25194; Anderson Lake Nature Reserve; Toolbrunup S.E.
26162; Three Swamps Nature Reserve; Toolbrunup S.E.
30526; East Balicup Nature Reserve; Toolbrunup S.W.
26381; McDougall Nature Reserve; Merilup S.E.
9237; Portion of Snake Gully Nature Reserve; 88/80, 89/80.
10351; Portion of Snake Gully Nature Reserve; 88/80, 89/80.
36448; Portion of Snake Gully Nature Reserve; 89/80.
27283; Goodlands Nature Reserve; Kalannie 1:50 000.
26259; Carlyarn Nature Reserve; Karrakutta 1:50 000.
18381; Sawyers Nature Reserve; Kalannie 1:50 000.
19650; Old Store Nature Reserve; Kalannie 1:50 000.
33803; Milyu Nature Reserve; Perth 1:2 000 12.21, 12.22, 13.21, 13.22.
16867; Dukin Nature Reserve; Koorda S.E.
24838; Walk Walkin Nature Reserve; Koorda S.W.
9281; Portion of Warramuggan Nature Reserve; Koorda S.E.
16040; Portion of Warramuggan Nature Reserve; Koorda S.E.
4670; Nembudding South Nature Reserve; Yelbeni S.W.
12398; Lake Mears Nature Reserve; Quairading S.W.

36063; Strange Road Nature Reserve; Luptons S.W., S.E.
19740; Bartram Nature Reserve; Luptons S.E.
36519; Pingeculling Nature Reserve; Brookton S.W.
36742; Brookton Highway Nature Reserve; Luptons S.E.
8830; Bulgin Nature Reserve; Cunderdin 1:50 000.
10313; Noonying Nature Reserve; 26C/40.
23566; Tammin Nature Reserve; 26C/40.
17732; North Bungulla Nature Reserve; Kellerberrin 1:50 000.
4667; Lundy Nature Reserve; 26B/40.
24831; Wyola Nature Reserve; 26C/40.
28289; Moulieu Nature Reserve; 3B/40.
33990; Bungulla Nature Reserve; Bungulla Townsite.
21153; Morranoppin Nature Reserve; Doodlakine 1:50 000.
22921; Durokoppin Nature Reserve; Kodjikooin 1:50 000.
12329; North Bandee Nature Reserve; Kodjikooin 1:50 000.
24897; Mournucking Nature Reserve; Kellerberrin 1:50 000.
25112; Portion of Glenluce Nature Reserve; Pantapin 1:50 000.
26266; Portion of Glenluce Nature Reserve; Pantapin 1:50 000.
30903; Craig Nature Reserve; Pantapin 1:50 000.
5456; Dead Mans Swamp Nature Reserve; Hillman S.E. Moodiarup N.E.
25904; Boolading Nature Reserve; Boolading Townsite.
16904; Hillman Nature Reserve; Hillman N.W.
21521; Williams Nature Reserve; Williams N.E.
29313; Borgey Nature Reserve; Highbury N.W. Williams N.E.
32448; Moorapulling Nature Reserve; Dwarda S.W.
30563; Moomagul Nature Reserve; Dattening N.W.
19784; Haddleton Springs Nature Reserve; Blackwood River N.W., S.W.
29322; Weam Nature Reserve; Brookton S.W., N.W.
31913; Haddleton Nature Reserve; Blackwood River N.W., N.E.
13373; Benjabbering Nature Reserve; Benjabbering Townsite.
15895; Folly Nature Reserve; Yorkrakine 1:50 000.
14920; Dingo Well Nature Reserve; Wyalkatchem 1:50 000.
13242; Gabwotting Nature Reserve; Wyalkatchem 1:50 000.
A23756; Portion of Kooljerrenup Nature Reserve; Lake Clifton N.E.
36126; Portion of Kooljerrenup Nature Reserve; Lake Clifton N.E.
B4990; Portion of Austin Bay Nature Reserve; Mandurah 1:10 000, 2.7.
B24036; Portion of Austin Bay Nature Reserve; Pinjarra N.W.
28087; Portion of Austin Bay Nature Reserve; Mandurah S.E., N.E. Pinjarra S.W., N.W.
24739; McLarty Nature Reserve; Mandurah 1:10 000, 1.5.
33749; Boodalan Nature Reserve; Mandurah 1:10 000, 2.7.
16907; Nine Mile Lake Nature Reserve; Pinjarra S.W.
22199; Buller Nature Reserve; Hamel N.W., S.W.
12049; Harvey Flats Nature Reserve; Hamel S.W.
12632; Riverdale Nature Reserve; Hamel S.W.
24472; Crampton Nature Reserve; Lake Preston N.E., N.W.
22797; Falls Brook Nature Reserve; Harvey N.E. Tallanalla N.W.
34811; Bengier Swamp Nature Reserve; Harvey S.W.
1740; Wild Horse Swamp Nature Reserve; Blackwood River S.E.
24917; Towingring Nature Reserve; Moddiarup N.W.
30668; Arthur River Nature Reserve; East Arthur N.W. Hillman N.E.
7349; Jandabup Nature Reserve; Swan 1:10 000, 3.2.
A31048; Portion of Lake Joondalup Nature Reserve; Swan 1:10 000, 2.2.
A21708; Portion of Lake Joondalup Nature Reserve; Swan 1:10 000, 2.2.
30809; Woodvale Nature Reserve; Swan 1:2 000, 8.03, 8.04, 9.04.
25919; Copley Dale Nature Reserve; Swan 1:10 000, 6.3.
30667; Beechina Nature Reserve; 3B/40.

Records
Please ensure that title of list is correct
3 LANDS CHECK
Done of
17-11-87

RESERVE NO. 22457REASON FOR ACTION Name Gazettal

OFFICER	ACTION	ACTION TAKEN	DATE
LANDS CLERK	Fill in above details		
	Attach copies of gazettal notices to file (folios: <i>P.P.</i>)	<i>[Signature]</i>	16/2
	Enter relevant details on file cover		
SENIOR DRAFTSPERSON, LEGAL MAPPING	Amend Litho	<i>[Signature]</i>	3/7
	Attach copy of litho to file (mark litho name/number) (<i>see p 54</i>)	<i>[Signature]</i>	3/7
LANDS CLERK	Send copies of gazettal notices (or Lands Dept. memo) and map to:		
	<u>Clerk, Woodvale</u>		
	<u>Regional Manager</u>		
	<u>District Manager</u>		
	<u>District Wildlife Officer</u>		
	<u>Admin. Assistant,</u>		
	<u>Murdoch House</u>		
	Note: Information sent must include: (a) Dept's file number (b) Litho number/name		
SENIOR CLERK RESERVES	To note		
MANAGER, WILDLIFE AND LAND ADMIN.	To note		
OFFICER IN CHARGE - RECORDS	For new reserves: <u>Index Reserve's name</u> <u>Index Reserve's number</u>		
DIRECTOR NATURE CONSERVATION/NATIONAL PARKS	To note		

59

347
18317
4164
432.8467 ha

CG
2965
928.4855 ha

CG
2964
1183.0175 ha

▲ Bencubbin 24
436 m

347
15533
4097
1898.3803 ha

CG
3145
875.6613 ha

SHIRE OF MT. MARSHALL

BARNEY

CG
2981
1095.4410 ha

CG
2982
455.1348 ha

CG
3149
846.1269 ha

CG
2984
49.4673 ha

CG
2983
696.1713 ha

CG
3146
667.2356 ha

CG
3150
846.8755 ha

015150F3102
NORTH BEACON
NATURE RESERVE

A. 22456 3888 abt 40.4686 ha Railway Water Supply
A. 22457 3005 abt 104.4089 ha Flora and Fauna W.A.W.A.
A. 28817 4167 27.3684 ha Public Recreation Golf Course

169156

BEACON ROCK

CG
2993
821.1347 ha

CG
3147
664.7088 ha

CG
3140
1250.9744 ha

CG
1159
383.5459 ha

CG
2994
460.3021 ha

CG
3148
340.1130 ha

CG
2879
58.2090 ha

1:10 000 BK 38/PT. 3.7

CG
3500
64.7497 ha

BEACON

See 1:2 000 and 1:10 000 Enlarged Plans

BK 38/PPTS. 12.31 & 12.32

BK 38/13.31 & PT. 13.32

Road No. 9134

Gabbikujil Gnamma Hole

CG
3142
655.8917 ha

CG
540
404.6856 ha

CG
541
368.1468 ha

BEACON
1:50 000

3151

BONNIE ROCK-BURAKIN