

NATURE RESERVE

RESERVE NO: 22797

GOVERNMENT GAZETTE
Date Page No.

FILE NUMBER: 914/71

PURPOSE: Cons. of Flora & Fauna 15.6.73 2257

NAME:

CLASS (Land Act):

AREA: 300.7547 ha

VESTING:

LOCATION NO(S): Wellington 2746,
3920

CLASSIFICATION:
(Wildlife Act
Section 12A)

LITHO: 383C/40 D3,4

LOCAL AUTHORITY: HARVEY SHIRE

Notes:

LAND ACT, 1933
(Section 33)

VESTING ORDER

File No. 1946/48

I, Professor Gordon Reid, Companion of the Order of Australia, Governor of the State of Western Australia, do hereby, in pursuance of the powers enabling me in that behalf, and under and by virtue of the provisions of Section 33 of the Land Act, 1933, direct that Reserve No. 22797 (Wellington Locations 5525 and 5526)

shall vest in and be held by the National Parks and Nature Conservation Authority

in trust for the following objects and purposes (that is to say)

"Conservation of Flora and Fauna"

subject nevertheless to the powers reserved to me by Section 37 of the said Act.

Given under my hand, at Perth

this 10th day
of November 1987

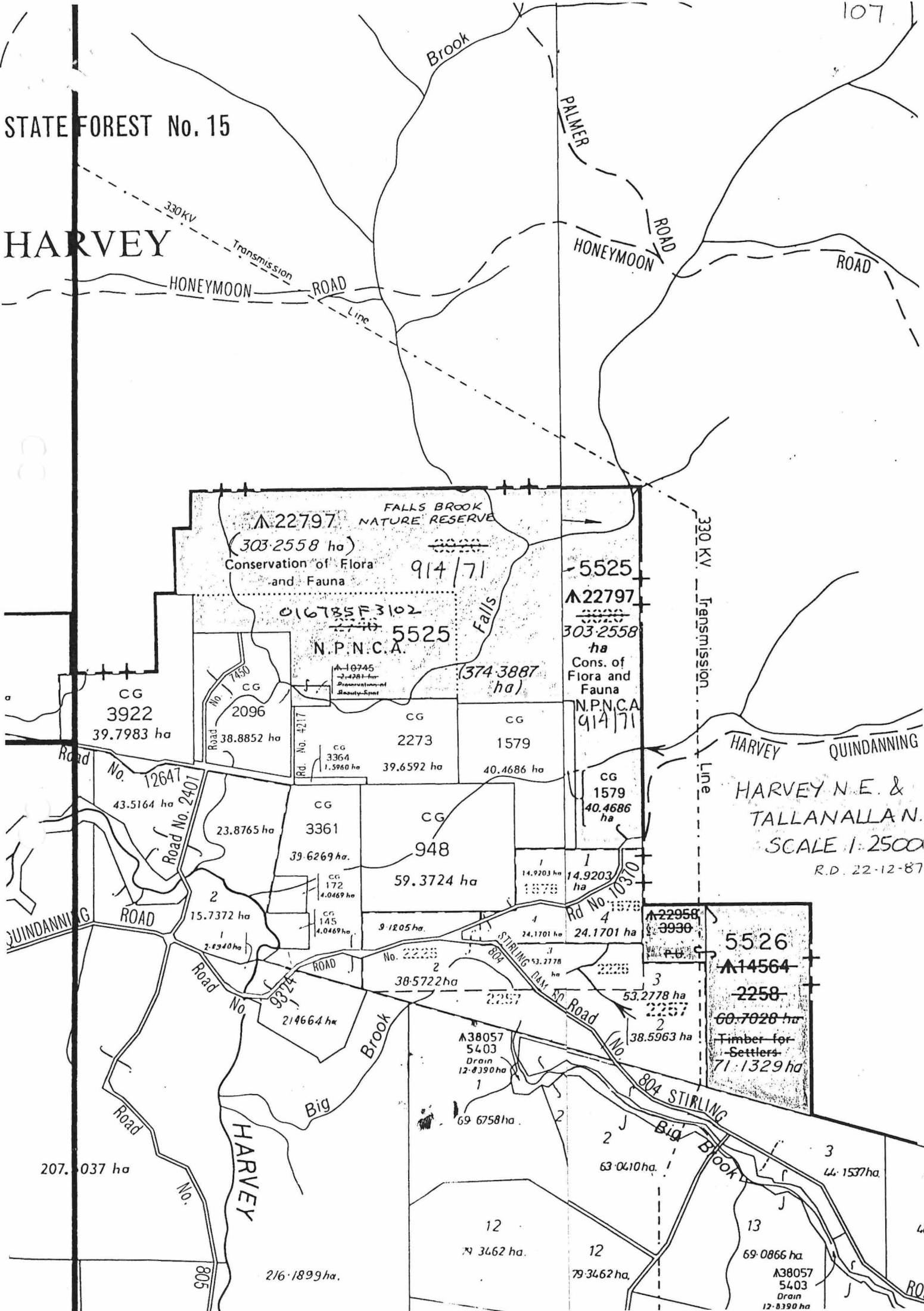
Gordon Reid
GOVERNOR

CLERK WOODVALE F.Y.I.

DONE AMB. 2.8.88

STATE FOREST No. 15

HARVEY



HARVEY QUINDANNING
 HARVEY N.E. & TALLANALLAN.
 SCALE 1:2500
 R.D. 22-12-87

A22958
 3990
 5526
 A14564
 2258
 60,702.8 ha
 Timber for Settlers
 71,132.9 ha

207,037 ha

216,189.9 ha.

3462 ha.

79,346.2 ha.

69,086.6 ha.
 A38057
 5403
 Drain
 12,839.0 ha

44,153.7 ha.

016785 F 3102

106

Jan 23-11-87

- 1. ~~Land Tenure Clerk~~
- 2. Lands Clerk
- 3. Senior Clerk Res.
- 4. Man. Wildlife & Lands
- 5. Timber Production
- 6. Registrar
- 7. Chief Clerk.

p 4207, 4208, 4209, 4213, 4214, 4221

4207



Government Gazette

OF

WESTERN AUSTRALIA

(Published by Authority at 3.30 pm)

Department of Conservation
and Land Management
26 NOV 1987
COMO, W.A.

No. 111]

PERTH: FRIDAY, 20 NOVEMBER

[1987

AT a Meeting of Executive Council held in the Executive Council Chamber, at Perth, this 10th day of November 1987, the following Orders in Council were authorised to be issued—

Land Act 1933

ORDERS IN COUNCIL

WHEREAS by section 33 of the Land Act 1933, it is made lawful for the Governor to direct that any Reserve shall vest in and be held by any person or persons to be named in the order in trust for the like or other public purposes to be specified in such order: And whereas it is deemed expedient as follows—

File No. 2423/76.—That Reserve No. 1224 (Swan Location 11028) should vest in and be held by the National Parks and Nature Conservation Authority in trust for the purpose of "Conservation of Flora and Fauna and Water".

File No. 2657/32.—That Reserve No. 21026 (Kojonup Location 8393) should vest in and be held by the Shire of Kojonup in trust for the purpose of "Gravel".

File No. 1946/48.—That Reserve No. 22797 (Wellington Locations 5525 and 5526) should vest in and be held by the National Parks and Nature Conservation Authority in trust for the purpose of "Conservation of Flora and Fauna".

File No. 11706/01.—That Reserve No. 26542 (Mariginup Lot 38) should vest in and be held by the City of Wanneroo in trust for the purpose of "Recreation".

File No. 122/66.—That Reserve No. 27993 (Melbourne Location 3919) be held by the National Parks and Nature Conservation Authority in trust for the purpose of "Conservation of Flora and Fauna".

File No. 4791/13V6.—That Reserve No. 29241 (Cockburn Sound Location 2130) should vest in and be held by the National Parks and Nature Conservation Authority in trust for the purpose of "Research and Conservation of Flora and Fauna".

File No. 1370/70.—That Reserve No. 30809 (Swan Location 7812) should vest in and be held by the Executive Director, Department of Conservation and Land Management in trust for the purposes of "Research and Conservation of Flora and Fauna".

File No. 1698/63.—That Reserve No. 30138 (Murchison Location 201) should vest in and be held by the Shire of Murchison in trust for the purpose of "Municipal Buildings".

File No. 2689/63.—That Reserve No. 31163 (Avon Location 28224) should vest in and be held by the Executive Director, Department of Conservation and Land Management in trust for the purpose of "Research and Conservation of Flora and Fauna".

File No. 1091/73.—That Reserve No. 34206 (Murchison Location 199) should vest in and be held by the Shire of Murchison in trust for the purpose of "Recreation and Aerial Landing Ground".

File No. 1099/980.—That Reserve No. 36962 (Corrigin Lot 479 and 486) should vest in and be held by the Shire of Corrigin in trust for the purpose of "Depot Site".

File No. 1291/980.—That Reserve No. 37089 (Karratha Lot 2507) should vest in and be held by the Executive Director, Department of Conservation and Land Management in trust for the purpose of "Depot Site (CALM)".

File No. 2134/986.—That Reserve No. 39716 (Halls Creek Lots 409, 410 and 411) should vest in and be held by the Shire of Halls Creek in trust for the purpose of "Recreation".

File No. 768/987.—That Reserve No. 39932 (Murray Location 1835) should vest in and be held by the Water Authority of Western Australia in trust for the purpose of "Water Supply".

File No. 1991/987.—That Reserve No. 40232 (Menzies Lot 1081) should vest in and be held by the Shire of Menzies in trust for the purpose of "Housing (Shire of Menzies)".

File No. 2428/985.—That Reserve No. 40249 (Bulga Location 9) should vest in and be held by The Commonwealth of Australia in trust for the purpose of "Repeater Station Site".

File No. 3596/40.—That Reserve No. 40261 (Coolgardie Lot 2171) should vest in and be held by the Shire of Coolgardie in trust for the purpose of "Recreation".

File No. 1552/986.—That Reserve No. 40278 (Swan Location 11008) should vest in and be held by the City of Bayswater in trust for the purpose of "Recreation".

Now, therefore, His Excellency the Governor, by and with the advice and consent of the Executive Council, does hereby direct that the beforementioned Reserves shall vest in and be held by the abovementioned bodies in trust for the purposes aforesaid, subject nevertheless to the powers reserved to him by section 37 of the said Act.


G. PEARCE,
Clerk of the Council.

27-11-87

57601-1

~~LANDS CLERK~~

A.C. 16/12/87
Records
21/12/87



Department of
LAND ADMINISTRATION

016785F3102

105

Your Ref: 021034F 3103

Our Ref: 1946/48 BG:JB

Telephone: 323 1278
Enquiries:

**Department of Conservation
and Land Management**
19 NOV 1987
COMO, W.A.

EXECUTIVE DIRECTOR
DEPARTMENT OF CONSERVATION AND
LAND MANAGEMENT

RESERVE NO 22797

I advise for your information that Executive Council has:

1. Approved of the amendment of Reserve No. 22797 (Wellington District) "Conservation of Flora and Fauna" to comprise Wellington Locations 2746 and 3920 and of its area being increased accordingly. *+ what about Wellington 106, 2258 ie. 231*
2. Issued an Order in Council directing that Reserve No. 22797 (Wellington Locations 5525 and 5526) shall vest in and be held by the National Parks and Nature Conservation Authority in trust for the purpose of "Conservation of Flora and Fauna".

Notice to this effect will be published in the Government Gazette of 20 November 1987 and I enclose a print showing the said Reserve and the relevant Vesting Order.

A. A. Skinner
ACTING DIRECTOR
LAND OPERATIONS DIVISION *Bly*

November 18, 1987

enc

20.11.87
 ① ~~SC Reserves~~ *2311*
 ② ~~Lands Dept~~
a.e. 16/12 - Rang DOLA on 16/12/87 said they will send "correct" version of this memo.
This doesn't read true to me. Doesn't 22797 have to be amended to include 5526.

Please investigate

A/SC Reserves 2314

NAMING OF RESERVES

Department of Land Administration,
Perth, 19 December 1986.

Corres. No. 3583/981.

IT is hereby notified for general information that the Reserves listed in the Schedule hereunder are by this Notice, named in accordance with the said Schedule.

- Reserve No; Reserve Name; Public Plan
- 22262; Wundowlin Nature Reserve; Mukinbudin 1:50 000.
31715; Barbalin Nature Reserve; Mukinbudin 1:50 000.
13051; Calcaling Nature Reserve; Calcaling 1:50 000.
30705; South Wilgoyne Nature Reserve; Calcaling 1:50 000.
31629; Cookinbin Nature Reserve; Nungarin 1:50 000.
23835; Karloning Nature Reserve; Karloning 1:50 000.
29303; North Bonnie Rock Nature Reserve; Blain 1:50 000.
20530; Portion of Joverdine Nature Reserve; Bonnie Rock 1:50 000.
37034; Portion of Joverdine Nature Reserve; Bonnie Rock 1:50 000.
36526; Lake Cronin Nature Reserve; Lake Cronin 1:50 000.
A17186; Walyormouring Nature Reserve; Botherling S.W. & S.E.
A4313; Eaton Nature Reserve; Quelagetting 1:50 000.
14510; Hindmarsh Nature Reserve; Quelagetting 1:50 000.
A9228; Moonjin Nature Reserve; Cadoux S.E.
15794; Cullimbin Nature Reserve; Cadoux N.E.
10991; Carrimbin Rock Nature Reserve; 33/80.
21719; Wallambin Nature Reserve; Yelbeni 1:50 000.
10992; Elashgin Nature Reserve; Bulagin 1:50 000.
23887; Wyalkatchem Nature Reserve; Wyalkatchem 1:10 000 5.6 & 5.7.
34385; Nembudding Nature Reserve; Yelbeni 1:50 000.
15386; Yelbeni Nature Reserve; Yelbeni Townsite.
35413; Walcancobbing Nature Reserve; Trayning 1:50 000.
15570; East Wallambin Nature Reserve; Lake Wallambin S.E.
20986; Marindo Nature Reserve; Beacon 1:50 000.
22457; North Beacon Nature Reserve; Beacon 1:50 000.
26911; Beebeegnying Nature Reserve; Gabbing 1:50 000.
17923; Mungarri Nature Reserve; Beacon 1:50 000.
24539; Herndermuning Nature Reserve; Beacon 1:50 000.
35679; Danjinning Nature Reserve; Karloning 1:50 000.
12689; Wiacubbing Nature Reserve; Bencubin 1:50 000.
26687; North Wallambin Nature Reserve; Lake Wallambin S.E.
24789; Lake Campion Nature Reserve; 35/80.
23339; Elachbutting Nature Reserve; 67/80.
23338; Geeraning Nature Reserve; 67/80.
16235; Carrabin Nature Reserve; Carrabin Townsite.
1431; Baladjie Nature Reserve; 53/80, 54/80.
A35732; Walyahmoning Nature Reserve; Waroona Townsite.
24465; Yanneymooning Nature Reserve; 54/80.
25194; Anderson Lake Nature Reserve; Toolbrunup S.E.
26162; Three Swamps Nature Reserve; Toolbrunup S.E.
30526; East Balicup Nature Reserve; Toolbrunup S.W.
26381; McDougall Nature Reserve; Merilup S.E.
9237; Portion of Snake Gully Nature Reserve; 88/80, 89/80.
10351; Portion of Snake Gully Nature Reserve; 88/80, 89/80.
36448; Portion of Snake Gully Nature Reserve; 89/80.
27283; Goodlands Nature Reserve; Kalannie 1:50 000.
26259; Carlyarn Nature Reserve; Karrakutta 1:50 000.
18381; Sawyers Nature Reserve; Kalannie 1:50 000.
19650; Old Store Nature Reserve; Kalannie 1:50 000.
33803; Milyu Nature Reserve; Perth 1:2 000 12.21, 12.22, 13.21, 13.22.
16867; Dukin Nature Reserve; Koorda S.E.
24838; Walk Walkin Nature Reserve; Koorda S.W.
9281; Portion of Warramuggan Nature Reserve; Koorda S.E.
16040; Portion of Warramuggan Nature Reserve; Koorda S.E.
4670; Nembudding South Nature Reserve; Yelbeni S.W.
12398; Lake Mears Nature Reserve; Quairading S.W.
36063; Strange Road Nature Reserve; Luptons S.W., S.E.
19740; Bartram Nature Reserve; Luptons S.E.
36519; Pingeculling Nature Reserve; Brookton S.W.
36742; Brookton Highway Nature Reserve; Luptons S.E.
8830; Bulgin Nature Reserve; Cunderdin 1:50 000.
10313; Noonying Nature Reserve; 26C/40.
23566; Tammin Nature Reserve; 26C/40.
17732; North Bungulla Nature Reserve; Kellerberrin 1:50 000.
4667; Lundy Nature Reserve; 26B/40.
24831; Wyola Nature Reserve; 26C/40.
28289; Moulieu Nature Reserve; 3B/40.
33990; Bungulla Nature Reserve; Bungulla Townsite.
21153; Morranoppin Nature Reserve; Doodlakine 1:50 000.
22921; Durokoppin Nature Reserve; Kodjikooin 1:50 000.
12329; North Bandee Nature Reserve; Kodjikooin 1:50 000.
24897; Mournucking Nature Reserve; Kellerberrin 1:50 000.
25112; Portion of Glenluce Nature Reserve; Pantapin 1:50 000.
26266; Portion of Glenluce Nature Reserve; Pantapin 1:50 000.
30903; Craig Nature Reserve; Pantapin 1:50 000.
5456; Dead Mans Swamp Nature Reserve; Hillman S.E. Moodiarup N.E.
25904; Boolading Nature Reserve; Boolading Townsite.
16904; Hillman Nature Reserve; Hillman N.W.
21521; Williams Nature Reserve; Williams N.E.
29313; Borgey Nature Reserve; Highbury N.W. Williams N.E.
32448; Moorapulling Nature Reserve; Dwarda S.W.
30563; Moomagul Nature Reserve; Dattening N.W.
19784; Haddleton Springs Nature Reserve; Blackwood River N.W., S.W.
29322; Weam Nature Reserve; Brookton S.W., N.W.
31913; Haddleton Nature Reserve; Blackwood River N.W., N.E.
13373; Benjabbering Nature Reserve; Benjabbering Townsite.
15895; Folly Nature Reserve; Yorkrakine 1:50 000.
14920; Dingo Well Nature Reserve; Wyalkatchem 1:50 000.
13242; Gabwotting Nature Reserve; Wyalkatchem 1:50 000.
A23756; Portion of Kooljerrenup Nature Reserve; Lake Clifton N.E.
36126; Portion of Kooljerrenup Nature Reserve; Lake Clifton N.E.
B4990; Portion of Austin Bay Nature Reserve; Mandurah 1:10 000, 2.7.
B24036; Portion of Austin Bay Nature Reserve; Pinjarra N.W.
28087; Portion of Austin Bay Nature Reserve; Mandurah S.E., N.E. Pinjarra S.W., N.W.
24739; McLarty Nature Reserve; Mandurah 1:10 000, 1.5.
33749; Boodalan Nature Reserve; Mandurah 1:10 000, 2.7.
16907; Nine Mile Lake Nature Reserve; Pinjarra S.W.
22199; Buller Nature Reserve; Hamel N.W., S.W.
12049; Harvey Flats Nature Reserve; Hamel S.W.
12632; Riverdale Nature Reserve; Hamel S.W.
24472; Crampton Nature Reserve; Lake Preston N.E., N.W.
22797; Falls Brook Nature Reserve; Harvey N.E. Tallanalla N.W.
34811; Benger Swamp Nature Reserve; Harvey S.W.
1740; Wild Horse Swamp Nature Reserve; Blackwood River S.E.
24917; Tawerring Nature Reserve; Moddiarup N.W.
30668; Arthur River Nature Reserve; East Arthur N.W. Hillman N.E.
7349; Jandabup Nature Reserve; Swan 1:10 000, 3.2.
A31048; Portion of Lake Joondalup Nature Reserve; Swan 1:10 000, 2.2.
A21708; Portion of Lake Joondalup Nature Reserve; Swan 1:10 000, 2.2.
30809; Woodvale Nature Reserve; Swan 1:2 000, 8.03, 8.04, 9.04.
25919; Copley Dale Nature Reserve; Swan 1:10 000, 6.3.
30667; Beechina Nature Reserve; 3B/40.

*Reserve of
Please ensure that title of list is correct*

3 LAND CHIEF

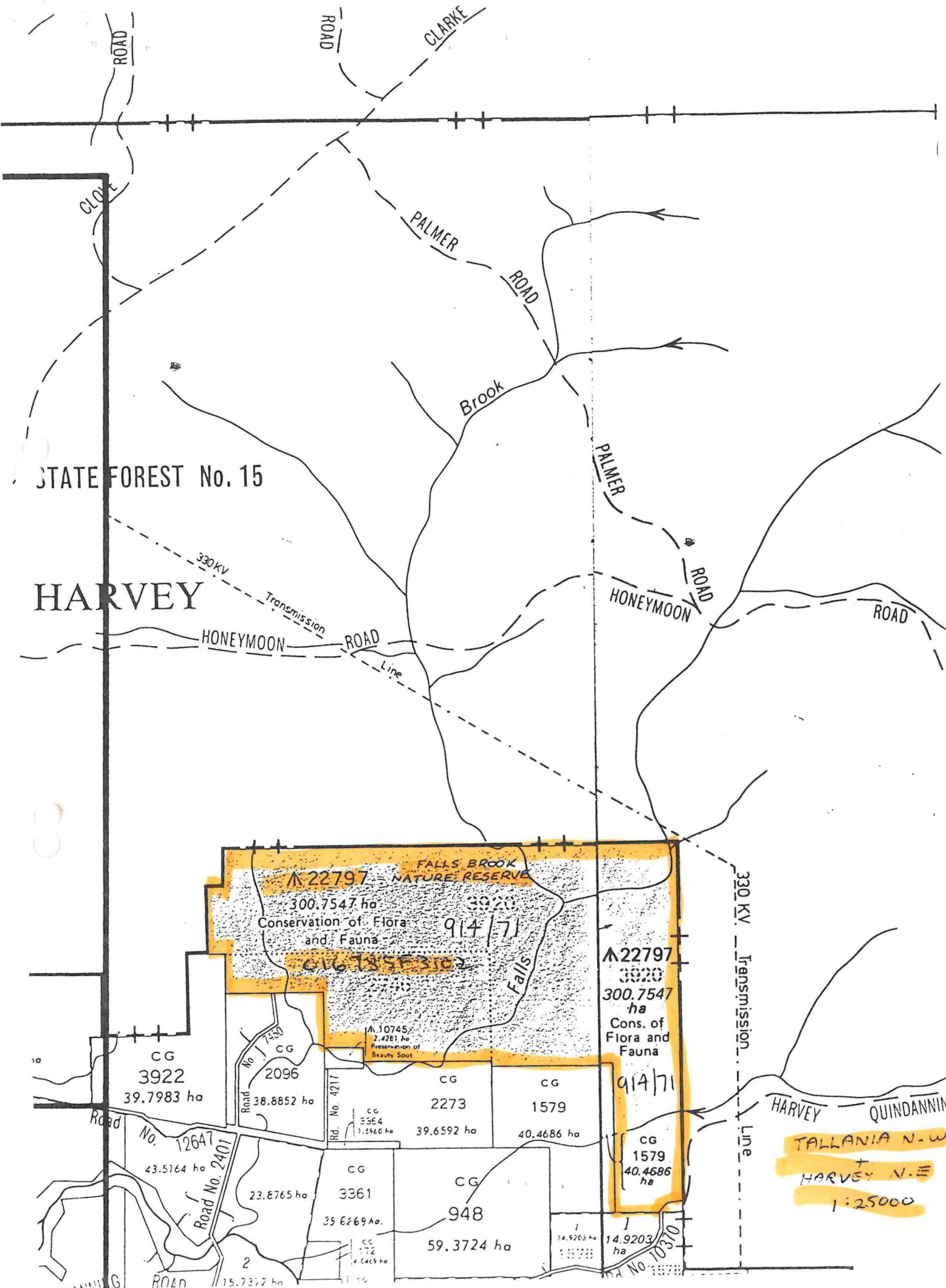
*MMJ DOWE
2-8-88*

RESERVE ACTION SHEET : CONSERVATION RESERVES

RESERVE NO. 22797

REASON FOR ACTION Gazettal of Name

OFFICER	ACTION	ACTION TAKEN	DATE
LANDS CLERK <i>[Signature]</i>	Fill in above details	<i>[Signature]</i>	
	Attach copies of gazettal notices to file (folios: 59)		
	Enter relevant details on file cover		
SENIOR DRAFTSPERSON, LEGAL MAPPING	Amend Litho	<i>[Signature]</i>	3/7
	Attach copy of litho to file (mark litho name/number) (see p 61)	<i>[Signature]</i>	3/7
LANDS CLERK	Send copies of gazettal notices (or Lands Dept. memo) and map to:		
	<u>Clerk, Woodvale</u>		
	<u>Regional Manager</u>		
	<u>District Manager</u>		
	<u>District Wildlife Officer</u>		
	Note: Information sent must include: (a) Dept's file number (b) Litho number/name		
SENIOR CLERK RESERVES	To note		
MANAGER, WILDLIFE AND LAND ADMIN.	To note		
OFFICER IN CHARGE - RECORDS	For new reserves: <u>Index Reserve's name</u> <u>Index Reserves's number</u>		
DIRECTOR NATURE CONSERVATION/NATIONAL PARKS	To note		



STATE FOREST No. 15

HARVEY

M. 22797
FALLS BROOK NATURE RESERVE
 300.7547 ha
 Conservation of Flora and Fauna
 914/71
 300.7547 ha
M. 22797
300.7547 ha
 Cons. of Flora and Fauna
 914/71
 CG 1579
 40.4686 ha

M. 10745
 2.4281 ha
 Preservation of Beauty Spot

CG 3922
 39.7983 ha

CG 2096
 38.8852 ha

CG 2273
 39.6592 ha

CG 1579
 40.4686 ha

CG 3361
 35.6269 ha

CG 948
 59.3724 ha

CG 172
 2.645 ha

CG 1579
 14.9203 ha

CG 1579
 14.9203 ha

330 KV Transmission Line

HARVEY QUINDANNING
 TALLANIA N.W
 +
 HARVEY N.E
 1:25000