

RESERVE ACTION SHEET - CONSERVATION RESERVES

RESERVE No. 23586

REASON FOR ACTION

Addition of reserve 21603 (unvested, "Church Site Roman Catholic"), of about 0.65 ha, to Yorkrakine Rock Nature Reserve (A↑23585).

Area: 157.45 hectares

Reserve 21603 was never used for its designated purpose. About 10% of its area is rock outcrop and the remaining area comprises woodland of jam (*Acacia acuminata*) and sheoak (*Allocasuarina* sp.). The reserve was surrounded on three sides by reserve A23586. Addition of reserve 21603 to the nature reserve improves the viability of both reserves for nature conservation.

- Date of DOLA's advice: 1 February 2001 See folio: 230
- Plans at folios: 229 & 231.

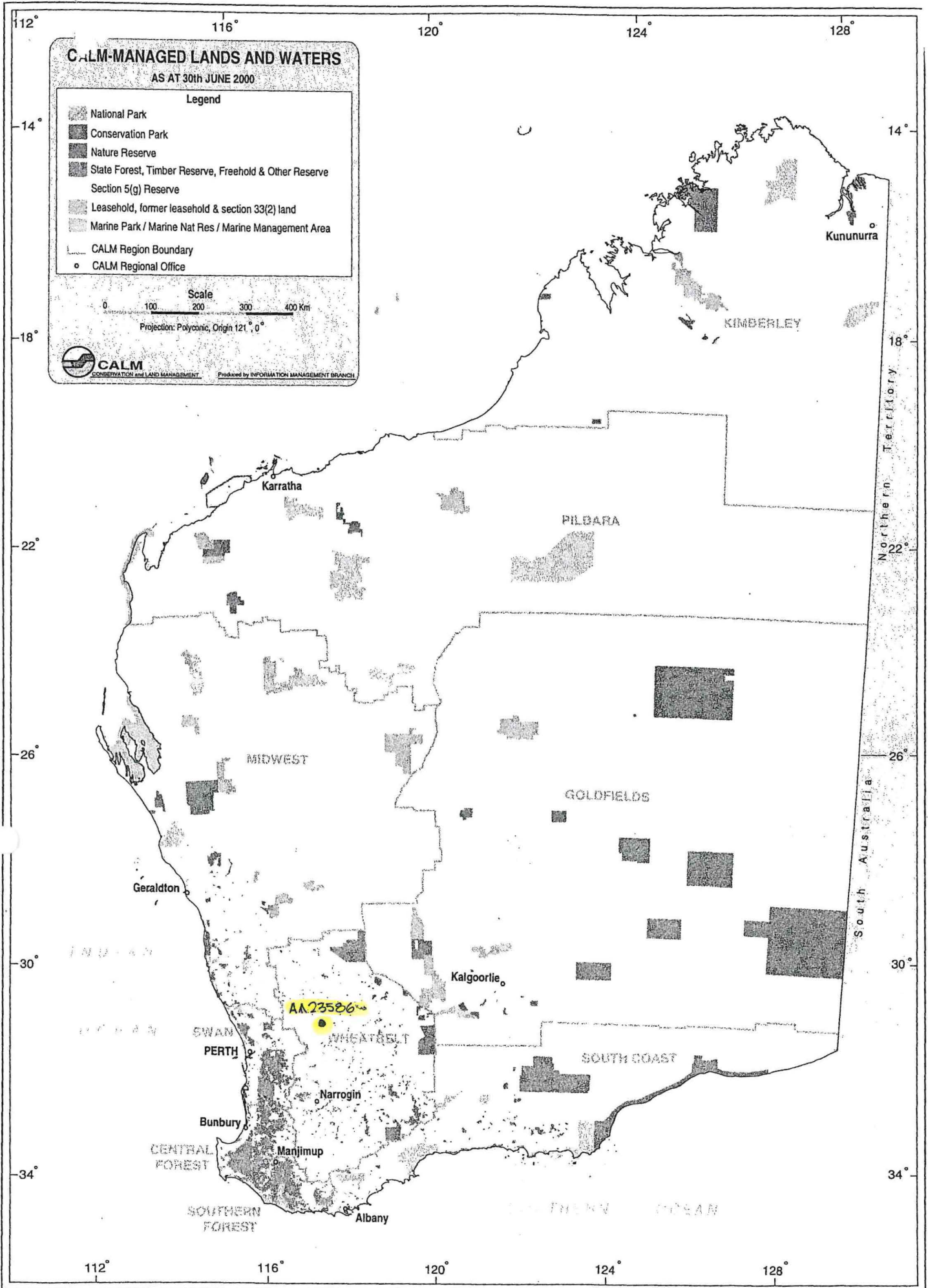
	OFFICER	ACTION	
1	CONSERVATION ESTATE OFFICER ^{HV}	- Fill in above details - Attach copies of DOLA's advice to file Send copies of advice & maps to: - Lisa Wright, Woodvale - District Manager, Merredin - Regional Manager, Wheatbelt Recommended IUCN classification:	_____ ✓ _____ ✓ _____ ✓ _____ ✓ _____ ✓ _____ 1a
2	LAND ACQUISITIONS OFFICER	To note:	_____
3	MANAGER, PLANNING & VISITOR SERVICES	To note & approve IUCN classification:	_____
4	DIRECTOR, NATURE CONSERVATION/ NATIONAL PARKS	To note:	_____
5	INDEX CLERK, RECORDS	To note:	_____
6	CONSERVATION ESTATE OFFICER	attach copy of Reserve Details to inside cover of file	_____

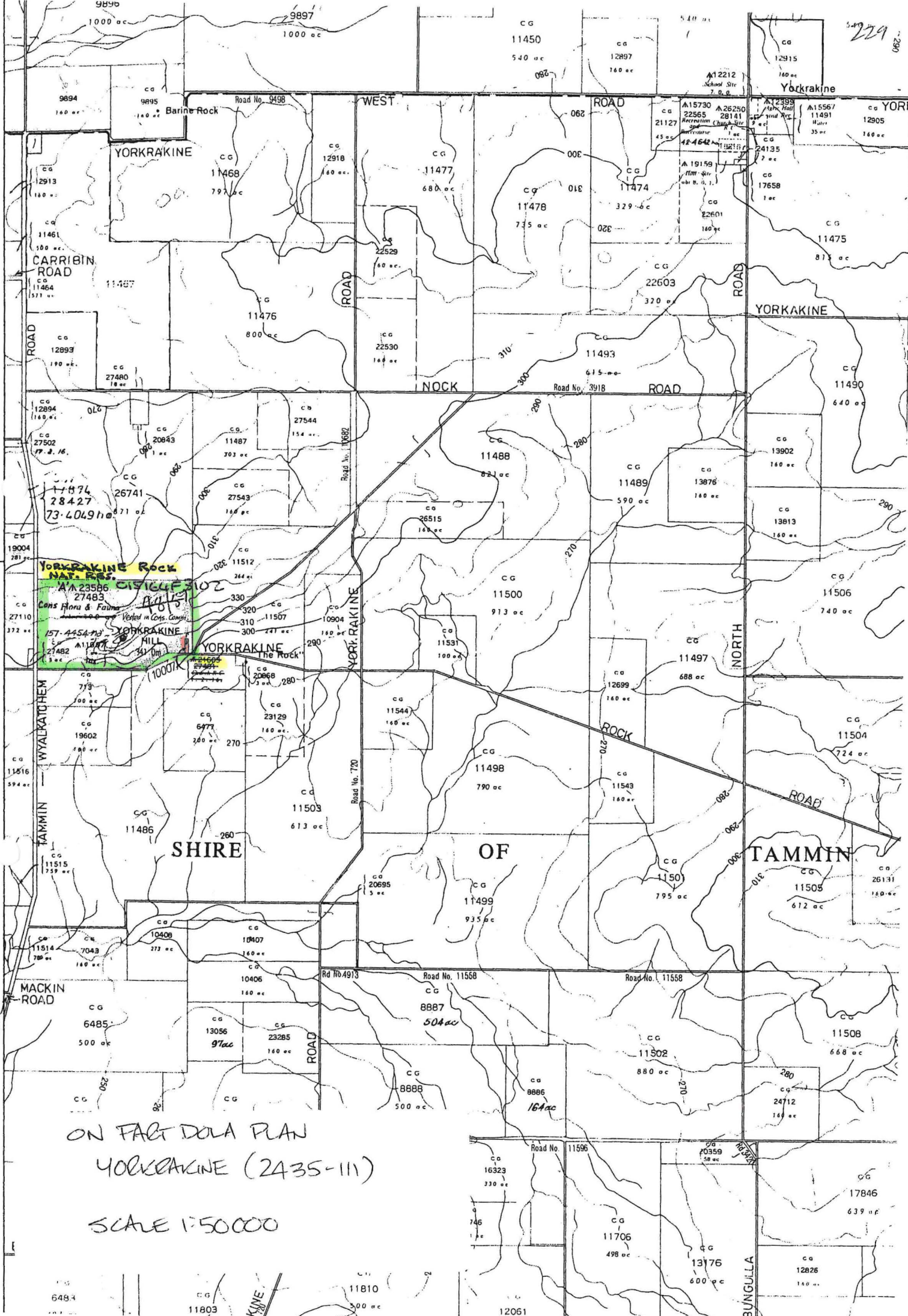
**Customer Advices for Reserve Actions
1/09/2001 - 30/09/2001**

Shire of Tammin 1/09/2001 - 30/09/2001

Reserve No.	Land Description	DOLA File No.	Volume/Folio	Action	Document No.	Registered	Street Name	Area	Public Plans
11997	Avon District	01833-1989-01RO	0000-000	Amendment of Reserve to To now comprise Avon Location 29441 with an area of 4047 square metres on Land Administration Miscellaneous Diagram 94688 being the whole of the land the subject of Crown Land Title Volume 3116 Folio 750.	H658540	01/02/2001	within Res 23586	4047 sqm	Yorkrakine SW (25)
* 21603	Avon Locallon 27481	01183-1936-01RO	0000-000	Reserve Cancellation "Church Site Roman Catholic"	H658541	01/02/2001	Yorkrakine Rock Road	6475 sqm	Yorkrakine SW(25)
CLASS 'A' RESERVE 23586	Avon Location 27483 on Land Administration Miscellaneous Diagram 94688	01183-1936-01RO	0000-000	* Amendment of Reserve to To include the un-surveyed area formerly identified as Avon Location 27481, and comprise Avon Location 27483 on Land Administration Miscellaneous Diagram 94688, and of its area being reduced to (recalculated and established at) 157.4454 hectares accordingly.	H658539	01/02/2001	Yorkrakine Rock Road	157.4454 Ha	Yorkrakine SW(25)

- TENIS d'have amended
- white folder : "





ON FACT DOLA PLAN
 YORKKRAKINE (2435-111)
 SCALE 1:50000

3
 20
 (ac)

229
 290

6484
 11803
 KINE
 11810
 500 ac
 12061

BUNGULLA

NATURE RESERVE

RESERVE NO: 23586

GOVERNMENT GAZETTE
Date Page No.

FILE NUMBER: 48/57

PURPOSE: Flora and Fauna 8.8.52 1913

NAME: Yorkrakine Rock

CLASS (Land Act):

AREA: 157.8274 ha

VESTING: W.A.W.A. 15.3.57 738

LOCATION NO(S): Avon No. 27483

CLASSIFICATION: Limited access area
(Wildlife Act except that designated
Section 12A) as recreational use area 1.7.75

LITHO: 26/80 F1

LOCAL AUTHORITY: TAMMIN SHIRE

Notes:

2 3586

Clerk Woodvale

2

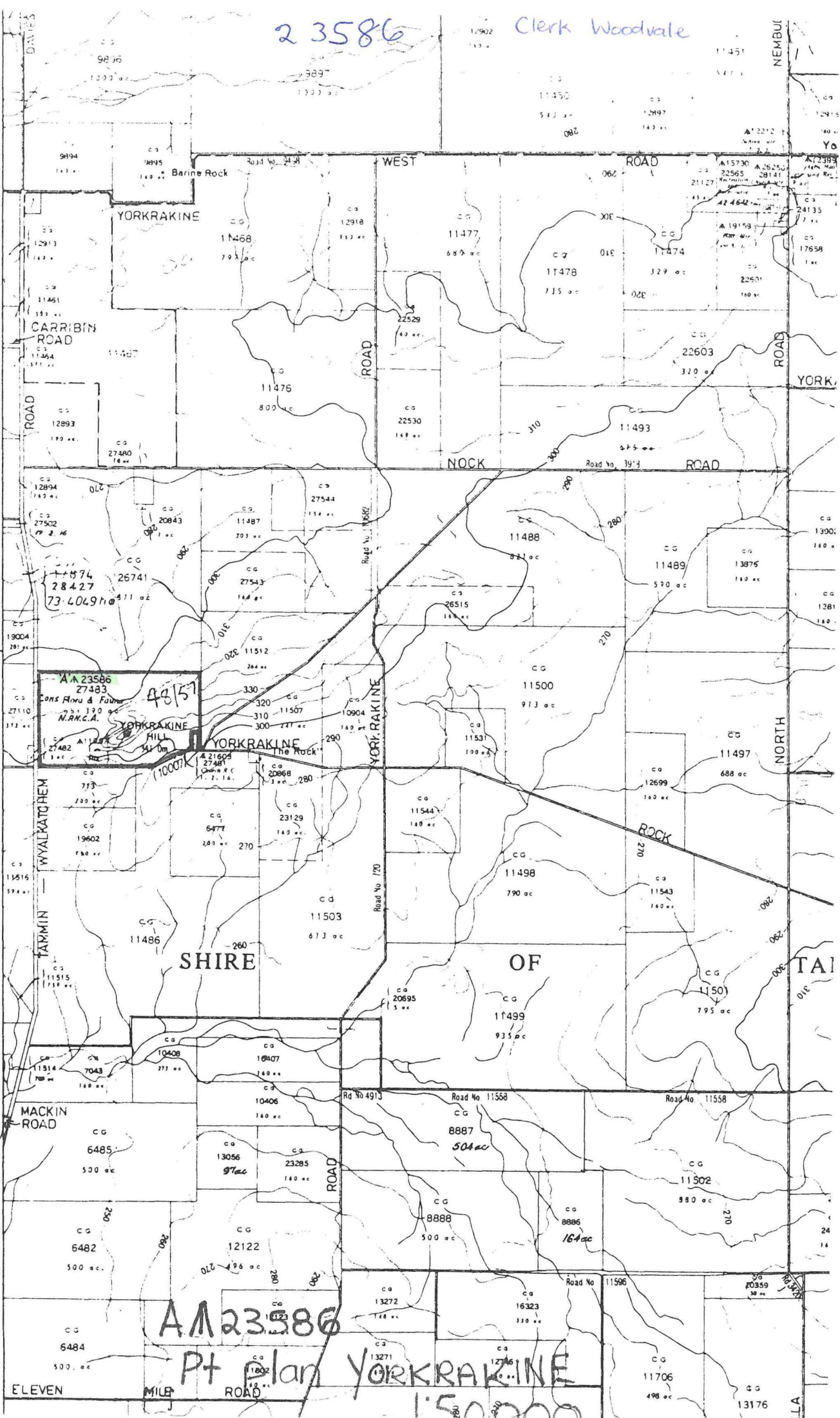
525

25

520

3

C.G.
7020
100ac



A 23586

Pt plan Yorkkrakine

150000

LLA

Schedule

File No.; Reserve No.; Land Description; Area (hectares); Plan.

- 2928/95; 3042; Fitzgerald Location 1660; 121.407 5; Scadden 1:50 000.
 1188/00; 4667; Avon Location 28971; 30.529 6; Tammin NW 1:25 000.
 5788/09; 12277; Avon Location 28969; 39.523 8; Bruce Rock 1:50 000.
 13983/10; 13102; Kojonup Location 9253; 16.203 6; Kojonup NW 1:25 000.

Given under my hand and the Public Seal of Western Australia, at Perth, this 13th day of June 1989.

By His Excellency's Command,

E. K. HALLAHAN,
Minister for Lands.

GOD SAVE THE QUEEN !

Land Act 1933

PROCLAMATION

WESTERN AUSTRALIA } By His Excellency Professor Gordon Reid, Com-
 GORDON REID } panion of the Order of Australia, Governor of the
 Governor } State of Western Australia
 (L.S.)

File No. 1900/984.

WHEREAS by section 31 (1) (a) of the Land Act 1933, the Governor may by Proclamation and subject to such conditions as may be expressed therein classify as of Class "A" any such lands of the Crown reserved to Her Majesty for any purpose and whereas it is deemed expedient that the Reserves listed in the attached schedule for the purpose of "Conservation of Flora and Fauna" as described, should be classified as of Class "A": Now, therefore, I, the Governor, with the advice and consent of Executive Council do by this my Proclamation classify as of Class "A" the reserve described in the attached schedule.

Schedule

File Numbers; Reserve Numbers; Land Description; Area (hectares); Plan.

- 1446/32; 893; Victoria Location 11790; 15.022 1; Geraldton NE 1:25 000.
 2564/37; 978; Avon Location 28970; 40.468 6; Wogerlin NE 1:25 000.
 9034/02; 8617; Kojonup Location 7757; 145.441 4; Qualeup NE 1:25 000.
 11958/06; 12398; Avon Location 28967; about 285.746 0; Quairading SW 1:25 000.
 3289/13; 15388; Kojonup Location 9274; 163.649 4; Qualeup SW and Lake Clabburn NW 1:25 000.
 14078/05; 20635; Wickepin A.A. Lot 516; 51.949 6; Woyerling SW and NW 1:25 000.
 3907/27; 21175; Victoria Location 11674; 121.576 9; Mount Hawke 1:50 000.
 1364/69; 31621; Nelson Location 13037; 4.373 1; Shannon NW and SW 1:25 000.
 3257/72; 33901; Gascoyne Location 404; about 2.580 6; Quobba 1:250 000.

Given under my hand and the Public Seal of Western Australia, at Perth, this 13th day of June 1989.

By His Excellency's Command,

E. K. HALLAHAN,
Minister for Lands.

GOD SAVE THE QUEEN !

Land Act 1933
PROCLAMATION

WESTERN AUSTRALIA } By His Excellency Professor Gordon Reid, Com-
 GORDON REID } panion of the Order of Australia, Governor of the
 Governor } State of Western Australia
 (L.S.)

File No. 1900/984.

WHEREAS by section 31 (1) (a) of the Land Act 1933, the Governor may by Proclamation and subject to such conditions as may be expressed therein classify as of Class "A" any such lands of the Crown reserved to Her Majesty for any purpose and whereas it is deemed expedient that the Reserves listed in the attached schedule for the purpose of "Conservation of Flora and Fauna" as described, should be classified as of Class "A": Now, therefore, I, the Governor, with the advice and consent of Executive Council do by this my Proclamation classify as of Class "A" the reserves described in the attached schedule.

Schedule

File No.; Reserve No.; Land Description; Area (hectares); Plan.

- 4353/15; 563; Avon Locations 9380 and 13408; 87.131 3; Yorkrakine 1:50 000.
 2513/06; 10351; Ninghan Location 4222; 299.916 6; 88/80 and 89/80.
 1906/25; 18952; Williams Location 15649 and Wickepin A.A. Lots 70, 418, 439, 453 and 460; 247.952 3; Woyerling 1:50 000.
 1950/38; 22262; Avon Locations 14368 and 24034; 722.649 7; Mukinbudin 1:50 000.
 6064/28; 22457; Ninghan Location 3005; about 104.408 9; Beacon 1:50 000.
 14965/08; 23586; Avon Location 27483; about 157.827 4; Yorkrakine SW 1:25 000.
 465/51; 23686; Avon Location 22189; about 480.908 1; Kwolyin 1:50 000.
 240/43; 24472; Wellington Location 1138; 36.927 6; Lake Preston NE 1:25 000.
 12616/98; 24831; Avon Location 27896; about 35.612 3; Tammin SW 1:25 000.
 4006/54; 27609; Kojonup Location 5220; 423.705 9; Woodanilling NW and Wagin SW 1:25 000.
 2420/63; 28674; Melbourne Location 3944; 211.496 3; Tanche 1:50 000.
 1855/71; 31881; Kent Locations 1971 and 2040; 322.086 8; 420/80.
 2889/83; 38567; Avon Locations 9407 and 19151; 64.020 4; Kurrenkutten NW 1:25 000.

Given under my hand and the Public Seal of Western Australia, at Perth, this 13th day of June, 1989.

By His Excellency's Command,

E. K. HALLAHAN,
Minister for Lands.

GOD SAVE THE QUEEN !

Land Act 1933

PROCLAMATION

WESTERN AUSTRALIA } By His Excellency Professor Gordon Reid, Com-
 GORDON REID } panion of the Order of Australia, Governor of the
 Governor } State of Western Australia
 (L.S.)

File No. 10844/05.

WHEREAS by section 31 (1) (a) of the Land Act 1933, the Governor may by Proclamation and subject to such conditions as may be expressed therein classify as of Class "A" any such lands of the Crown reserved to Her Majesty for any purpose and whereas it is deemed expedient that Reserve No. 10313 for the purpose of "Water and Conservation of Flora and Fauna" as described, should be classified as of Class "A": now, therefore, I, the Governor, with the advice and consent of Executive Council do by this my Proclamation classify as of Class "A" the reserve described hereunder.

Schedule

Reserve No. 10313 comprising Avon Location 28968 and containing an area of 48.5623 hectares accordingly.

Plan: Tammin SE 1:25 000.

Given under my hand and the Public Seal of Western Australia, at Perth, this 13th day of June 1989.

By His Excellency's Command,

E. K. HALLAHAN,
Minister for Lands.

GOD SAVE THE QUEEN !

File No. 1448/92—No. 899 (Victoria District) "Conservation of Flora and Fauna" to comprise Location 1399, as surveyed and shown on Lands and Surveys Diagram Number 863, and of its area remaining unaltered accordingly. (Plan Geraldton N.E. 1:25 000) (Narra Terra Moony-mooka Road.)

File No. 4027/96 V2—No. 3552 (Dundas District) "Cemetery" to comprise Location 219 as surveyed and delineated on Land Administration Diagram 83131 and of its area being reduced to 3,493.2 hectares accordingly. (Plan 359/89)

File No. 3439/903—No. 8718 (Dundas District) "Rubbish Depot" to comprise Location 214 as surveyed and delineated on Land Administration Diagram 83131 and of its area being increased to 6,997.8 hectares accordingly. (Plan 350/89)

File No. 6699/24—No. 25336 (Nelson Locations 11998 and 13098) "Recreation" to include Bridgetown Lot 895 as surveyed and shown bordered red on Land Administration Diagram 87459 and of its area being increased to 55,019.9 hectares accordingly. (Plan Bridgetown Regional 1:10 000 7.1 (Whitells Road).)

File No. 592/958—No. 21985 (Mount Magnet Townsite) "Recreation" to comprise Mount Magnet Lots 572 to 574 inclusive as surveyed and delineated on Original Plan 17353 in lieu of Lots 349 to 353 inclusive and 355 to 358 inclusive and of its area being increased to 2,354.1 hectares. (Plan Mt Magnet Townsite (Angel and Warren Streets).)

File No. 2182/986—No. 39950 (Wellington Location 5518) "Public Recreation" to include Location 5564 (formerly portion of Wellington Location 1 and being Lot 72 on Diagram 74235) and of its area being increased to 3,485.7 hectares accordingly. (Plan Bunbury Regional 1:10 000 2.8 (near Wells Court).)

File No. 1158/965—No. 28520 (at Mullewa) "Fire Station Site" to comprise Mullewa Lot 215 (in lieu of Lot 196) as surveyed and shown on Land Administration Diagram 87160 and of its area being increased to 1,551 square metres accordingly. (Plan Mullewa 1:2 000 29.02 (Padbury Street).)

Plan No. 12319/911—No. 13877 (at Mullewa) "Police" to comprise Lot 222 (in lieu of Lots 83 and 87) as shown bordered red on Reserve Diagram 756 and of its area being reduced to 8,766 square metres accordingly. (Plan Mullewa 1:2 000 29.02, 29.03 (Burgess Street).)

File No. 3464/94—No. 4477 (Cookernup Townsite) "Recreation" to comprise Lot 156 as delineated on Reserve Plan 752 and of its area being increased to 4,959.6 hectares accordingly. (Plan Cookernup Townsite (Darwin Street).)

File No. 6533/904—No. 8899 (Perth Suburban Lots 443, 448 and 499) "School Site" to exclude Swan Location 11161 as surveyed and shown bordered pink on Land Administration Diagram 89066 and of its area being reduced to 5,231.4 hectares accordingly. (Plan Perth 1:2 000 12.26 (Subiaco Road).)

File No. 1574/980—No. 36799 (Wellington Location 5311) "Harbour Purposes" to exclude Location 5554 as surveyed and shown bordered green on Land Administration Diagram 89007 and of its area being reduced to 14,877.5 hectares accordingly. (Plan Bunbury 1:2 000 3.31.)

File No. 3343/988—No. 30042 (Swan District) "Drainage" to comprise Location 8445 as surveyed and delineated on Land Administration Diagram 88826 and of its area being reduced to 406 square metres accordingly. (Plan Perth 1:2 000 15.32 (Lincoln Road).)

File No. 70/44—No. 209 (Swan District) "Watering Place for Teams" to comprise Location 11141 as surveyed and shown bordered red on Land Administration Diagram 88697 in lieu of Location 10773 and of its area being reduced to 31,138.7 hectares accordingly. (Plan Muchea NE and Jumperkine NW 1:25 000 (Reserve Road).)

File No. 2573/11 V2—No. 13569 (Ninghan District) "Water Supply (Rabbit Department)" to comprise Location 4252 as shown bordered pink on Land Administration Diagram 88850 and of its area being increased to 152,390.0 hectares accordingly. (Plan Bonnie Rock 1:50 000; 67/80 (Cunderdin Road).)

File No. 2025/65—No. 28530 (at Greenmount) "School Site" to comprise Greenmount Suburban Area Lot 580 (in lieu of Lot 509) as surveyed and shown bordered pink on Land Administration Diagram 88977 and of its area being increased to 4,208.5 hectares accordingly. (Plan Perth 1:2 000 26.30 (Fischer Road).)

File No. 3960/18—No. 17115 (Williams District) "Conservation of Flora and Fauna" to comprise Location 15770, as shown bordered in red on Land Administration

Reserve Diagram No. 763, and of its area being established at 182,619.4 hectares accordingly. (Plan Yilliminning SW 1:25 000.)

File No. 11998/09—No. 33990 (in Bungulla) "Conservation of Flora" to comprise Bungulla Lot 55, as shown bordered red on Lands and Surveys Reserve Diagram No. 60, and of its area remaining unaltered accordingly. (Plan Bungulla Townsite (Teed Street).)

File No. 1160/978—No. 35541 (Cockburn Sound District) "Public Recreation" to comprise Location 2548 as surveyed and shown bordered red on Land Administration Diagram 88370 and Location 2970 (formerly portion of each of Locations 309 and 451 and being Lot 944 on Plan 16107) and of its area being increased to 3,329.8 hectares accordingly. (Plan Perth 1:2 000 9.06 (Compton Close).)

File No. 1188/00—No. 4667 (Avon District) "Conservation of Flora" to comprise Location 28971, as shown bordered red on Land Administration Reserve Diagram No. 768, and of its area remaining unaltered accordingly. (Plan Tammin NW 1:25 000.)

File No. 2928/95 V3—No. 3042 (Fitzgerald District) "Conservation of Flora and Fauna" to comprise Location 1660, as surveyed and shown on Lands and Surveys Diagram No. 38719, and of its area remaining unaltered accordingly. (Plan Scadden 1:50 000 (near Andrews Road).)

File No. 5788/09—No. 12277 (Avon District) "Conservation of Flora and Fauna" to comprise Location 28969, as surveyed and shown bordered red on Land Administration Diagram 89034, and of its area being established at 39,523.8 hectares accordingly. (Plan Bruce Rock 1:50 000 (Bruce Rock Road East).)

File No. 6870/00—No. 7649 (Brown Hill Lot 99) "Wesleyans", (Plan Brown Hill Townsite.)

N. J. SMYTH,
Executive Director.

CHANGE OF PURPOSE OF RESERVES

Department of Land Administration.

Perth, 23 June 1989.

HIS Excellency the Governor in Executive Council has been pleased to approve, under section 37 of the Land Act 1933, of the change of purpose of the following reserves—

File No. 1277/67—No. 28761 (Derby Lots 650 and 651) being changed from "Depot Site (Department of Agriculture) to "Depot Site", (Plan Derby 2000 03.06 (Carnarvon Street).)

File No. 1404/58—No. 25524 (Derby Lot 540) being changed from "Government Requirements (Agricultural Department)" to "Depot Site", (Plan Derby 2000 02.07 (Stanley Street).)

File No. 2535/61—No. 26131 (Camballin Lot 52) being changed from "Depot Site (Department of Agriculture)" to "Depot Site", (Plan Camballin Townsite (Durack Street).)

File No. 4092/94—No. 5147 (Albany Lots 534 to 541 inclusive) being changed from "Government Requirements (Department of Agriculture) to "Depot Site", (Plan Albany 2000 11.05 (Cockburn Road).)

File No. 2876/33—No. 24917 (Wellington Location 4750) being changed from "Aquatic Sports and Preservation of Fauna" to "Aquatic Sports and Conservation of Flora and Fauna", (Plan Moddiarup NW 1:25 000.)

File No. 10844/05—No. 10313 (Avon Location 28968) being changed from "Water and Conservation of Fauna" to "Water and Conservation of Flora and Fauna", (Plan Tammin SE 1:25 000.)

File No. 1364/69—No. 31621 (Nelson Location 13037) being changed from "Conservation of Flora (Boronia)" to "Conservation of Flora and Fauna", (Plan Shannon NW and SW 1:25 000.)

File No. 14965/08—No. 23586 (Avon Location 27483) being changed from "Flora and Fauna" to "Conservation of Flora and Fauna", (Plan Yorkrakine SW 1:25 000.)

File No. 12616/98—No. 24831 (Avon Location 27896) being changed from "Conservation of Indigenous Flora" to "Conservation of Flora and Fauna", (Plan Tammin SW 1:25 000.)

File No. 4006/54—No. 27609 (Kojonup Location 5220) being changed from "Protection of Flora and Fauna" to "Conservation of Flora and Fauna", (Plan Woodanilling NW and Wagin SW 1:25 000 (Flagstaff Road).)

File No. 1900/984—That Reserves Class "A" as listed in the attached schedule should vest in and be held by the National Parks and Nature Conservation Authority in trust for the purpose of "Conservation of Flora and Fauna".

Schedule

Reserve Nos.—563, 10351, 18952, 22262, 22457, 23586, 23686, 24472, 24831, 27609, 28674, 31881 and 38567.

File No. 1900/984—That Class "A" Reserve Nos. 27385 and 32782 should vest in and be held by the National Parks and Nature Conservation Authority in trust for the purpose of "Conservation of Flora and Fauna, and Water".

File No. 6699/24—That Reserve No. 25336 (Nelson Locations 11998 and 13098 and Bridgetown Lot 895) should vest in and be held by the Shire of Bridgetown-Greenbushes in trust for the purpose of "Recreation".

File No. 3218/988—That Reserve No. 40973 (Bridgetown Lot 900) should vest in and be held by the Shire of Bridgetown-Greenbushes in trust for the purpose of "Gravel".

File No. 592/958—That Reserve No. 24985 (Mount Magnet Lots 572 to 574 inclusive) should vest in and be held by the Shire of Mount Magnet in trust for the purpose of "Parkland".

File No. 2182/986—That Reserve No. 39950 (Wellington Locations 5518 and 5564) should vest in and be held by the Shire of Harvey in trust for the purpose of "Public Recreation".

File No. 558/983—That Reserve No. 40985 (Avon Location 28766) should vest in and be held by the Water Authority of Western Australia in trust for the purpose of "Water Supply".

File No. 830/989—That Reserve No. 40982 (Canning Location 3660) should vest in and be held by the Water Authority of Western Australia in trust for the purpose of "Drainage".

File No. 1888/987—That Reserve No. 40962 (Swan Location 11205) should vest in and be held by the Water Authority of Western Australia in trust for the purpose of "Sewage Pumping Station".

File No. 1506/989—That Reserve No. 41003 (Port Hedland Lot 5815) should vest in and be held by the Shire of Port Hedland in trust for the purpose of "Community Centre".

File No. 2983/986—That Reserve No. 40911 (Numalgun Location 15) should vest in and be held by the Australian Telecommunications Commission in trust for the purpose of "Repeater Station Site".

File No. 3464/94—That Reserve No. 4477 (Cookernup Lot 156) should vest in and be held by the Shire of Harvey in trust for the purpose of "Recreation".

File No. 1900/984—That Class "A" Reserves as listed in the attached schedule should vest in and be held by the National Parks and Nature Conservation Authority in trust for the purpose of "Conservation of Flora and Fauna".

Schedule

Reserve Nos.—893, 978, 8617, 12398, 33901 and 31621.

File No. 2876/33—That Class "A" Reserve No. 24917 (Wellington Location 4750) should vest in and be held by the National Parks and Nature Conservation Authority in trust for the purpose of "Aquatic Sports and Conservation of Flora and Fauna".

File No. 10844/05—That Class "A" Reserve No. 10313 (Avon Location 28968) should vest in and be held by the National Parks and Nature Conservation Authority in trust for the purpose of "Water and Conservation of Flora and Fauna".

File No. 1528/989—That Reserve No. 41002 (Swan Location 11161) should vest in and be held by the State Energy Commission of Western Australia in trust for the purpose of "Sub-Station Site (S.E.C.)".

File No. 749/988—That Reserve No. 40994 (Kwinana Lots 236 and 237) should vest in and be held by the Water Authority of Western Australia in trust for the purpose of "Water Supply".

File No. 1193/988—That Reserve No. 40544 (Victoria Location 11760) should vest in and be held by the Shire of Coorow for a term of one year from the date of this Order in trust for the purpose of "Parkland and Recreation".

File No. 2430/985—That Reserve No. 40979 (Erivilla Location 17) should vest in and be held by the Australian Telecommunications Commission in trust for the purpose of "Repeater Station Site".

File No. 1282/989—That Reserve No. 40963 (Greenmount Suburban Area Lot 579) should vest in and be held by the Shire of Mundaring in trust for the purpose of "Pedestrian Access Way".

File No. 3960/18—That Class "A" Reserve No. 17115 (Williams Location 15770) should vest in and be held by the National Parks and Nature Conservation Authority in trust for the purpose of "Conservation of Flora and Fauna".

File No. 11998/09 V2—That Class "A" Reserve No. 33990 (Bungulla Lot 55) should vest in and be held by the National Parks and Nature Conservation Authority in trust for the purpose of "Conservation of Flora and Fauna".

File No. 1160/978—That Reserve No. 35541 (Cockburn Sound Locations 2548 and 2970) should vest in and be held by the City of Cockburn in trust for the purpose of "Public Recreation".

File No. 870/988—That Reserve No. 40976 (Cockburn Sound Location 2924) should vest in and be held by the State Energy Commission of Western Australia in trust for the purpose of "Padmount Site".

File No. 1900/984—That Class "A" Reserves as listed in the attached schedule should vest in and be held by the National Parks and Nature Conservation Authority in trust for the purpose of "Conservation of Flora and Fauna".

Schedule

Reserve Nos.—3042 (Fitzgerald Location 1660), 4667 (Avon Location 28971), 12277 (Avon Location 28969), 13102 (Kojonup Location 9253).

File No. 3397/65—That Class "A" Reserve Nos. 19092 (Williams Location 14714) and 19094 (Williams Locations 13474 and 14716) should vest in and be held by the National Parks and Nature Conservation Authority in trust for the purpose of "Conservation of Flora and Fauna".

File No. 2945/79—That Reserve Nos. 26578, 36863 and 38022 should vest in and be held by the Chief Executive Officer of the Department of Agriculture in trust for the purpose of "Public Buildings".

File No. 3439/53—That Reserve No. 24727 (Canning Locations 1291, 1688, 1876 and 3293) should vest in and be held by the Chief Executive Officer of the Department of Agriculture in trust for the purpose of "Department of Agriculture Site".

File No. 2022/88—That Reserve No. 40699 (Cockburn Sound Location 2982) should vest in and be held by the City of Melville in trust for the purpose of "Drainage".

File No. 2817/914—That Reserve No. 40967 (Aldersyde Lots 33 and 37) should vest in and be held by the Australian Telecommunications Commission in trust for the purpose of "Communications Site (Telecom Australia)".

File No. 2695/984—That Reserve No. 40983 (Jandakot Agricultural Area Lots 602 and 603) should vest in and be held by the City of Cockburn in trust for the purpose of "Public Recreation and Drainage".

Now, therefore, His Excellency the Governor, by and with the advice and consent of the Executive Council, does hereby direct that the beforementioned Reserves shall vest in and be held by the aforementioned bodies in trust for the purposes aforesaid, subject nevertheless to the powers reserved by him by section 37 of the said Act.

G. PEARCE,
Clerk of the Council.

Land Act 1933

ORDERS IN COUNCIL

WHEREAS by section 34B (1) of the Land Act 1933, it is made lawful for the Governor to revoke an Order in Council issued pursuant to section 33 of that Act.

File No. 3551/66—And whereas by Order in Council dated 28 May 1980 Reserve 28439 was vested in Richard Charles Old, M.L.A., Minister for Agriculture for the time being and His Successors in Office in trust for the purpose of "Water and Quarantine (Stock)".

File No. 9901/981—And whereas by Order in Council dated 24 January, 1989 Reserve 40825 was vested in the Australian Telecommunications Commission in trust for the purpose of "Transmitter Site and Access".

File No. 229/969—And whereas by Order in Council dated 24 February, 1973 Reserve 31859 was vested in the Minister for Water Supply, Sewerage and Drainage in trust for the purpose of "Water Supply (Tank and Depot Site)".

File No. 11958/06—And whereas by Order in Council dated 22 February, 1956 and 29 September, 1964 respectively Reserves Nos. 12398 and 8617 were vested in The Fauna Protection Advisory Committee of Western Australia in trust for the purpose of "Conservation of Flora and Fauna".

File No. 1364/69—And whereas by Order in Council dated 6 September, 1972 Reserve 31621 was vested in The Conservator of Forests in trust for the purpose of "Conservation of Flora (Boronia)".

File No. 10844/05—And whereas by Order in Council dated 9 November, 1978 Reserve 10313 was vested in the Western Australian Wildlife Authority in trust for the purpose of "Water and Conservation of Fauna".

File No. 1900/984—And whereas by Order in Council issued on dates specified in the attached Schedule the respective Reserves were vested in the Western Australian Wildlife Authority in trust for the purpose of "Conservation of Flora and Fauna".

Schedule

Reserve Number; Order in Council Date.

893; 18 June, 1981.
978; 5 September, 1979.
33901; 25 February, 1976.

File No. 2876/33—And whereas by Order in Council dated 6 June, 1963 Reserve 24917 was vested in The Fauna Protection Advisory Committee of Western Australia in trust for the purpose of "Aquatic Sports and Preservation of Fauna" with power, to lease the whole or any portion thereof for any term not exceeding twenty one (21) years from the date of the lease.

File No. 1900/984—And whereas by Order in Council issued on dates specified in the attached Schedule the respective listed Reserves were vested in The Fauna Protection Advisory Committee of Western Australia in trust for the purposes stated.

Schedule

Reserve Nos.; Purpose; Order in Council Date.

18952; "Conservation of Fauna"; 9 May, 1962.
22457; "Flora and Fauna"; 20 December, 1967.
23586; "Flora and Fauna"; 26 February, 1957.
27609; "Protection of Flora and Fauna"; 26 May, 1965.

File No. 1900/984—And whereas by Orders in Council issued on dates specified in the attached Schedule the respective listed Reserves were vested in the Western Australian Wildlife Authority in trust for the purposes stated.

Schedule

Reserve No.; Purpose; Order in Council Date.

563; Conservation of Fauna; 4 March, 1970.
10351; Conservation of Flora and Fauna; 7 February, 1980.
22262; "Flora and Fauna"; 25 July, 1973.
23686; Conservation of Flora and Fauna; 21 May, 1975.
24472; Conservation of Flora and Fauna; 28 January, 1976.
24831; Conservation of Indigenous Flora; 9 November, 1978.
27385; Conservation of Flora and Fauna, and Water; 19 July, 1983.
28674; Conservation of Flora and Fauna; 19 April, 1983.
31881; Conservation of Flora and Fauna; 8 February, 1978.
32782; Conservation of Flora and Fauna, and Water; 20 March, 1984.
38567; Conservation of Flora and Fauna; 22 November, 1983.

File No. 6699/24—And Whereas by Order in Council dated 27 May, 1959, Reserve 25336 was vested in the Bridgetown Road Board in trust for the purpose of "Recreation".

File No. 592/985—And Whereas by Order in Council dated 1 May, 1958 Reserve 24985 was vested in the Mt Magnet Road Board in trust for the purpose of "Recreation".

File No. 2182/986—And Whereas by Order in Council dated Reserve 39950 was vested in the Shire of Harvey in trust for the purpose of "Public Recreation".

File No. 4939/95D—And Whereas by Order in Council dated February 12, 1913 Reserve 3490 was vested in the Hon. Minister for Works in trust for the purpose of "Agricultural Hall Site".

File No. 3960/18—And Whereas by Order in Council dated 5 March, 1975 Reserve 17115 was vested in the Western Australian Wildlife Authority in trust for the purpose of "Conservation of Flora and Fauna".

File No. 11998/09 V2—And Whereas by Order in Council dated 9 November, 1978 Reserve 33990 was vested in the Western Australian Wildlife Authority in trust for the purpose of "Conservation of Flora".

File No. 1160/978—And Whereas by Order in Council dated 3 August, 1981 Reserve 35541 was vested in the City of Cockburn in trust for the purpose of "Public Recreation".

File No. 1900/984—And Whereas by Orders in Council issued on dates specified in the attached Schedule Reserve No's 3042, 12277 and 13102 were vested in the Western Australian Wildlife Authority in trust for the purpose of "Conservation of Flora and Fauna".

Schedule

Reserve No.; Order in Council Date.

3042; 7 January 1981.
12277; 26 August 1981.
13102; 24 January 1984.

File No. 1188/00—And Whereas by Order in Council dated 9 November 1978 Reserve 4667 was vested in the Western Australian Wildlife Authority in trust for the purpose of "Conservation of Flora".

File No. 3297/65—And Whereas by Order in Council dated 9 June, 1972 Reserve Nos. 19092 and 19094 were vested in The Western Australian Wildlife Authority in trust for the purpose of "Conservation of Flora and Fauna".

File No. 2945/79—And Whereas by Order in Council dated 8 December 1982 Reserve 38022 was vested in the Honourable Richard Charles Old, M.L.A., the Minister for Agriculture for the time being and his successors in office in trust for the purpose of "Public Building (Department of Agriculture)".

File No. 6375/51—And Whereas by Order in Council dated 21 November, 1957 Reserve 23611 was vested in the Perenjori Road Board in trust for the purpose of "Recreation and Hallsite" with power, subject to the approval in writing of the Minister for Lands being first obtained, to lease the whole or any portion thereof for any term not exceeding twentyone (21) years from the date of the lease.

Now, therefore, His Excellency the Governor, by and with the advice and consent of the Executive Council, hereby directs that the beforementioned Orders in Council be revoked and the Vesting Orders cancelled accordingly.

G. PEARCE,
Clerk of the Council.

Land Act 1933

ORDER IN COUNCIL

File No: 3464/94.

WHEREAS by section 34B (2) of the Land Act 1933, it is made lawful for the Governor to revoke an Order in Council issued pursuant to section 34 of that Act. And whereas by Order in Council dated 24 January 1946 Reserve 4477 was placed under the control of the Harvey Road Board as a Board of Management for the purpose of "Recreation".

Now, therefore, His Excellency the Governor, by and with the advice and consent of the Executive Council, hereby directs that the beforementioned Order in Council be revoked and the appointment of the Harvey Road Board as a Board of Management cancelled accordingly.

G. PEARCE,
Clerk of the Council.