

## RESERVE ACTION SHEET: CONSERVATION RESERVES

**RESERVE No.** 23840

**LOCAL GOVERNMENT:** City of Kalgoorlie-Boulder

**NAME:** Kalgoorlie Arboretum

**PURPOSE:** Arboretum

**VESTING:** Conservation Commission of WA

### ACTION

Excision of 93m<sup>2</sup> from the reserve

**TOTAL AREA:** Previous area of 26.5487ha has been reduced to 26.5394ha

### REASON FOR ACTION

There has not been a physical excision of land from the reserve. The decrease in area by 93m<sup>2</sup> is a result of a resurvey of the reserve, which resulted in a redescription of the lots comprising the reserve and a recalculation of the area.

**Date of amendment:** 7/11/2005

**Maps:** pp. 5-7

**Customer advice:** p. 4

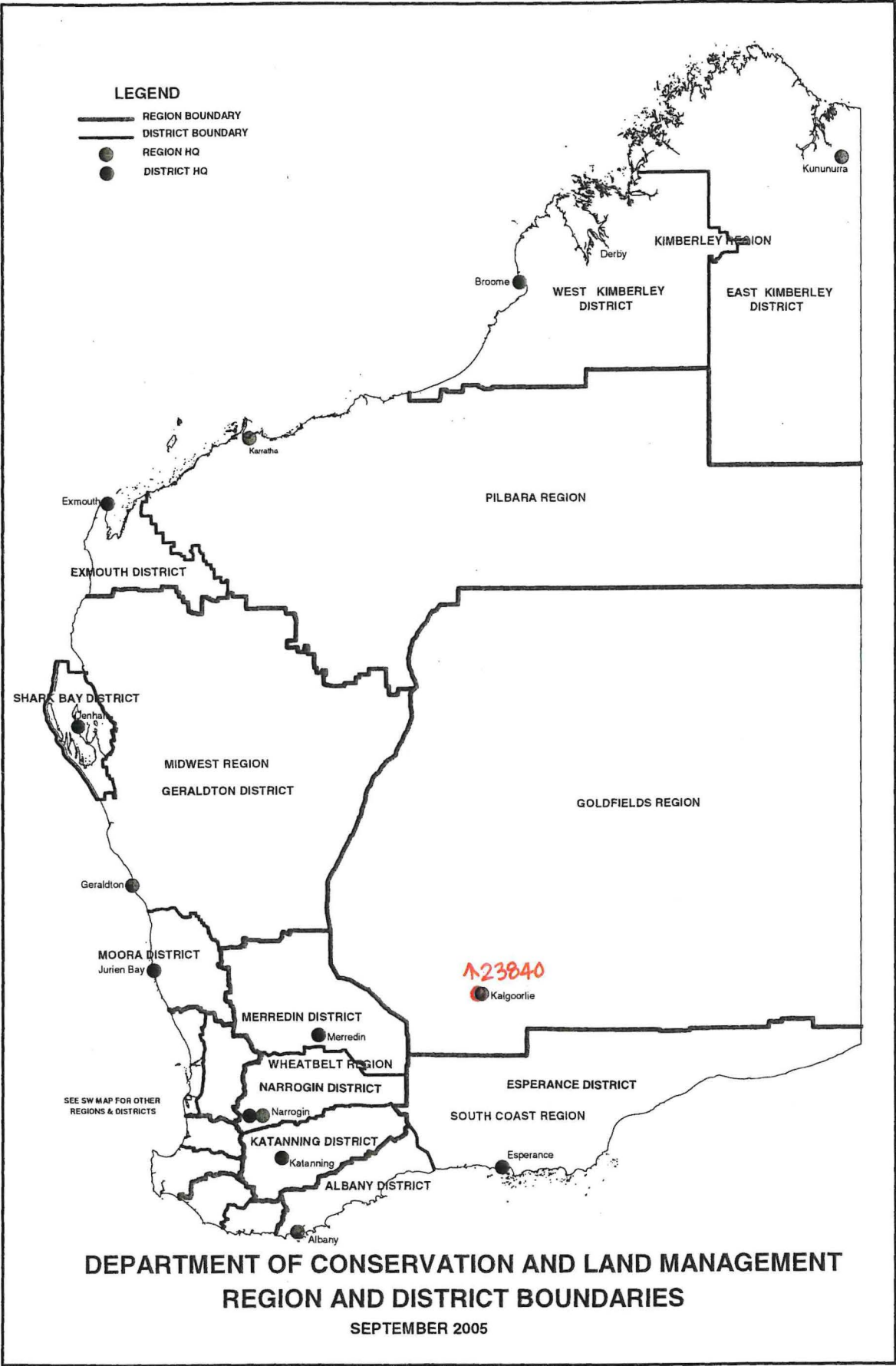
**Proposal Summary:** see pp.

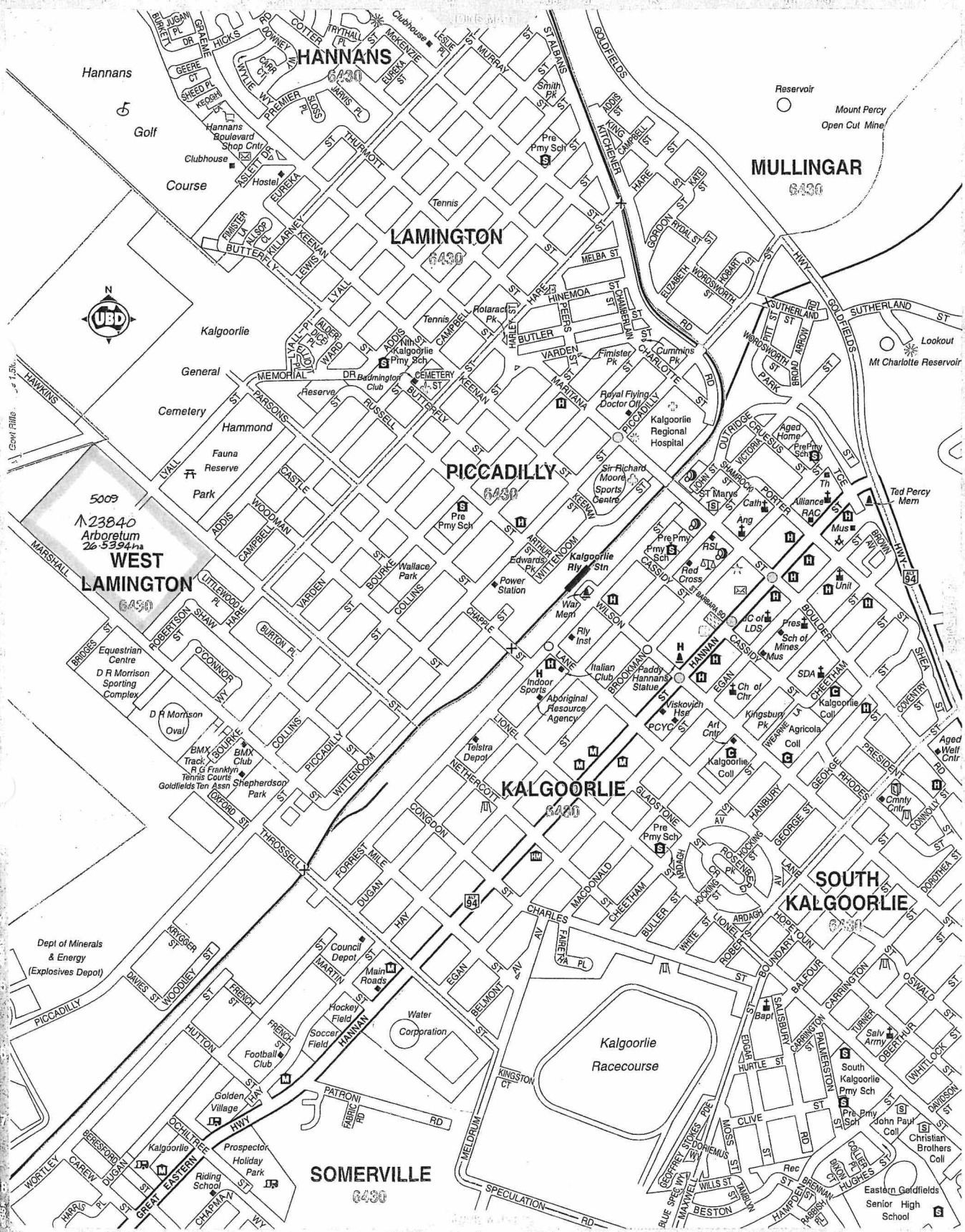
**IUCN classification:** (if existing reserve) vi

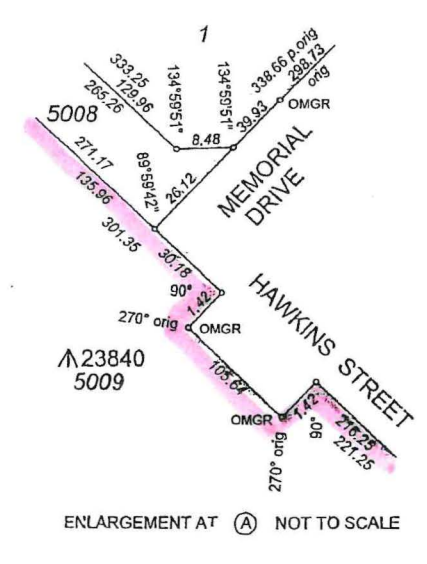
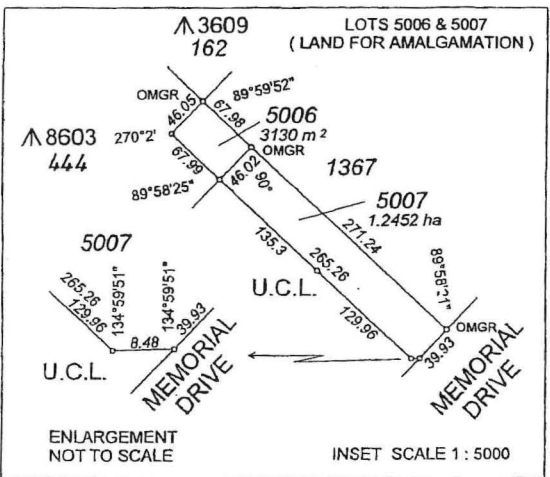
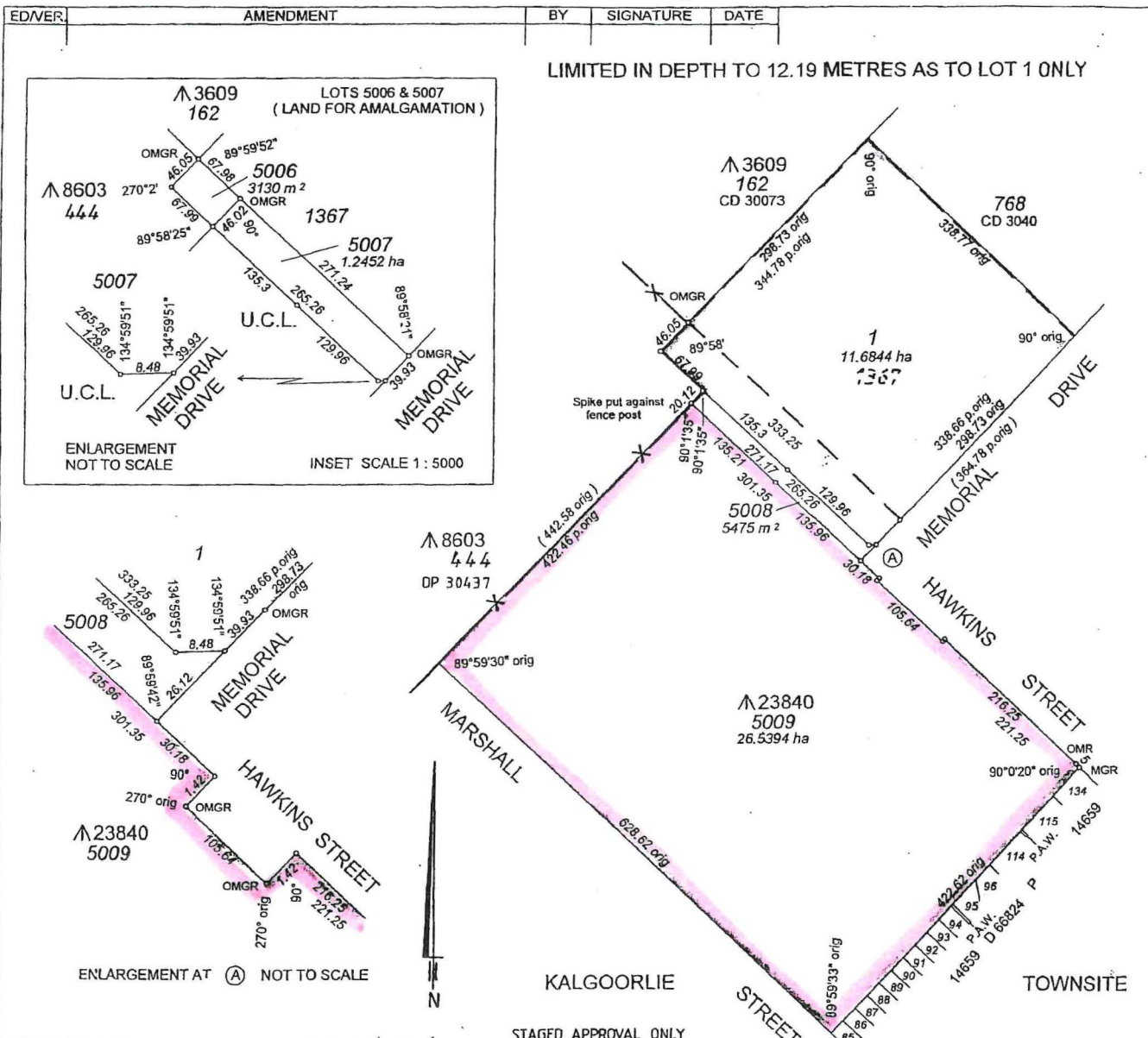
**Recommended IUCN classification:** (if new reserve)

**NATIVE TITLE:** Extinguished by vesting (Ward High Court decision)

1	<b>LAND SERVICES CO-ORDINATOR</b>	To note	GU
	<b>LAND &amp; EXTERNAL FUNDING UNIT</b>	Send copies of advice and maps to: <ul style="list-style-type: none"> <li>• Lisa Wright (Woodvale)</li> <li>• District Manager</li> <li>• Regional Manager</li> </ul> Attach TENIS gazettal history to file ✓ p9 Add report to Conservation Commission summary	<div style="font-size: 2em; margin-left: 10px;">}</div> Goldfields AS
3	<b>SENIOR POLICY OFFICER, P.V.S.</b>	To note re native title	
4	<b>SENIOR POLICY OFFICER, CRAWLEY (for purchases)</b>	To note	N/A
5	<b>DIRECTOR, NATURE CONSERVATION/ DIRECTOR, PARKS AND VISITOR SERVICES</b>	To note	
6	<b>C.J.S.</b>	Please rename file/create new file	N/A
7	<b>LAND &amp; EXTERNAL FUNDING UNIT</b>	Delete from District Proposals spreadsheet	N/A








LIMITED IN DEPTH TO 12.19 METRES AS TO LOT 1 ONLY

ED/VER	AMENDMENT	BY	SIGNATURE	DATE
--------	-----------	----	-----------	------


TYPE		FREEHOLD	
PURPOSE		SUBDIVISION	
PLAN OF			
LOTS 1, 5008 & 5009			
EARLY ISSUE YES / NO			
DISTRICT		HAMPTON	
DOLA FILE		5246 / 896 V5	
TOWNSITE		KALGOORLIE	
LOCAL AUTHORITY		CITY OF KALGOORLIE - BOULDER	
LOCALITY		WEST LAMINGTON	
FORMER TENURE	ON	FIELD BOOK	
SEE TABLE	INDEX	CF37 (2) 28.38	
	PUBLIC	CF37 (10) 6.8	87124
SCALE: 1 : 5000		0      100      200	
ALL DISTANCE ARE IN METRES			
SURVEYOR'S CERTIFICATE - Reg 54		SURVEYOR'S CERTIFICATE - Compiled	
I, <b>B. P. KINGSTON</b> , hereby certify that this is a correct representation of the survey and / or calculations from the measurements recorded in the field book lodged for the purposes of this plan and that it complies with the relevant written law(s) in relation to which it is lodged.		I hereby certify that this compiled plan (a) is a correct and accurate representation of the survey(s) of the subject land; and (b) is in accordance with the relevant law in relation to which it is lodged.	
B.P. Kingston      1 MAY 2002 Licensed Surveyor      Date			
LOGGED	TYPE OF VALIDATION	SURVEY FIRM	
DATE: 16.5.2002	FULL AUDIT		
FEE PAID: N/A	LEGAL COMPONENT: Order 5.6.02	APPROVED BY	
ASSESS NO.:	CERTIFIED CORRECT: 2.10.6.2007	WESTERN AUSTRALIAN PLANNING COMMISSION	
	F.I.C.:	FILE: dlul3la	
IN ORDER FOR DEALINGS		FOR CHAIRMAN	
SUBJECT TO: Release of A 8603, 3609, 33840 and associated titles, already mentioned.		DATE: 4/7/2002	
FOR INSPECTOR OF PLANS & SURVEYS AUTHORIZED LAND OFFICER		 <span style="font-size: 1.5em; font-weight: bold;">DOLA</span> Department of LAND ADMINISTRATION	
APPROVED		DEPOSITED PLAN	
31990			
SHEET 1 OF 1			
EDITION 1 VERSION 1			
LASER PRINTED DMT			



LOT	FORMER PI/TENURE	ON PLAN/DIAGRAM	TITLE
1	LOT 1367 LOT 5006 LOT 5007 U.C.L.	CD 6008 THIS PLAN (INSET) THIS PLAN (INSET)	234 - 161
5008 5009	LOT 4891 LOT 4901 LOT 4910	CD RES 1148 P 14659	3101 - 255 3101 - 255

**STAGED APPROVAL ONLY**

This plan is suitable for supporting the registration of Crown Titles and associated interests for Lot 5007 refer to "In order for Dealings" section for conditions of full approval.

 30/8/02  
 Authorized Land Officer      Date

KINGSTON SURVEYS PTY LTD  
 LICENSED SURVEYOR  
 P. O. BOX 1053  
 KALGOORLIE W.A. 6430  
 PH - (08) 90217616  
 FAX - (08) 90217617