

NATURE RESERVE

RESERVE NO: 24053

GOVERNMENT GAZETTE
Date Page No.

FILE NUMBER: 1067/76

PURPOSE: Cons. of Timber & Indigenous
Flora 24.9.54 1646

NAME:

CLASS (Land Act):

AREA: 3.6650 ha 24.9.54 1646

VESTING:

LOCATION NO(S): Gascoyne 203

CLASSIFICATION:
(Wildlife Act
Section 12A)

LITHO: 563/80 & Carnarvon Regional

LOCAL AUTHORITY: CARNARVON SHIRE

Notes:

15 March 1991]

GOVERNMENT GAZETTE, WA 24053

1145

LB201

LAND ACT 1933
CANCELLATION OF RESERVES

Made by His Excellency the Governor under section 37.

The following reserves have been cancelled.

DOLA File 2468/990 Reserve No. 5934 (Bunbury Lot 127) "Use and Requirements of the Minister for Works". (Public Plan Bunbury 1:2 000 01.33 (Clifton Street).)

DOLA File 557/990 Reserve No. 41301 (Bunbury Lot 717) "Use and Requirements of the City of Bunbury". (Public Plan Bunbury 1:10 000 1.6 (Boyanup Road).)

DOLA File 13440/898 Reserve No. 6522 (Tuckanarra Lot 49) "Schoolsite" (Public Plan Tuckanarra Townsite (Boyd Street).)

DOLA File 4787/950 Reserve No. 24053 (Gascoyne Location 203) "Conservation of Timber and Indigenous Flora". (Public Plan Carnarvon 1:10 000 3.2 (Maywood Road).)

DOLA File 1523/00 Reserve No. 7732 (Kalgoorlie Lot 1404) "Excepted from Sale or Occupation". (Public Plan Kalgoorlie-Boulder 1:2 000 28.36 and 28.37 (Piccadilly Street).)

DOLA File 557/969 Reserve No. 29944 (Plantagenet Location 6664) "Gravel". (Public Plan Mt Barker SW 1:25 000 (Saint Werburgh-Hay River Road).)

DOLA File 1274/985 Reserve No. 39108 (Canning Location 3635) "Use and Requirements of the Minister for Works" (Public Plan Perth 1:2 000 15.14, 15.15 and 16.15 (Kielman Road).)

The following "Timber" Reserves have been cancelled.

DOLA File 2065/909 Reserve Nos. 12377 (Hay District), 13129 (Nelson Locations 4311, 4312, 4314 and 4324), 13159 (Nelson Location 5546), 13160 (Nelson Location 5551), 13168 (Nelson Location 4226), 13192 (Nelson Locations 5470 and 5475), 13235 (Nelson Locations 5200, 5205 and 5490), 13896 (Nelson Location 4244), 13932 (Nelson Locations 5411, 5412, 5413, 5418, 5419, 5421 and 5422) (Public Plan 452/80 and 4420/40).

DOLA File 7465/923 Reserve No. 29459 "Explosives" (Ashburton Location 45) (Public Plan Onslow Townsite).

A. A. SKINNER, Acting Executive Director.

LB601

ADDITIONAL SPECIAL LEASE PURPOSE

DOLA File 2559/989.

15 March 1991.

His Excellency the Governor in Executive Council has been pleased to approve under section 116 (14) of the Land Act 1933 of "Land Base in Support of Pearl Oyster Hatchery and/or Pearling Activities" being an additional purpose for which a Special Lease may be granted.

A. A. SKINNER, Acting Executive Director.

LB602

Department of Land Administration,
Perth, 1 March 1991.

NOTICE OF INTENTION TO GRANT A LEASE

It is hereby notified that it is intended to grant a Special Lease over Bulara Location 82 to Stanley Stewart and Argeline Flora Bedford under section 116 of the Land Act for a term of 21 years.

Dated 27 February 1991.

A. A. SKINNER, Acting Executive Director.

LB603


NOTICE OF INTENTION TO GRANT A LEASE

It is hereby notified that it is intended to grant a Special Lease over Lyndon Locations 93 and 94 to Tappen Pty Ltd under section 116 of the Land Act for a term of 50 years.

A. A. SKINNER, Acting Executive Director.

R
Carnarvon 1:10,000
en regard.

15/3/91




Your Ref: 018580F3102

Our Ref: 4787/950 CA:JP

Telephone: 323 1614

Enquiries: C. ABEY

EXECUTIVE DIRECTOR
DEPARTMENT OF CONSERVATION AND
LAND MANAGEMENT
PO BOX 104
COMO WA 6152



Dear Sir

RESERVE NO. 24053 - GASCOYNE LOCATION 203

I advise for your information that Executive Council has approved the cancellation of Reserve No. 24053 (Gascoyne Location 203) "Conservation of Timber and Indigenous Flora".

Notice to this effect will be published in the Government Gazette dated March 15, 1991 and I enclose a print showing the said reserve.

Yours faithfully

R. PUMPHREY
ACTING MANAGER
ACQUISITIONS, ROADS AND RESERVES
LAND OPERATIONS DIVISION

12 March, 1991

Enc

03PM10C

24.4.91

~~18.3.91~~ RP

1/ Mr R Powell

- Mr Ryan

3. Lands Clerk - for reserve
action sheets please.

8
12 3739 ha
1 Nos 314 & 3901
Rd No 13630

228
abt 1932 7786ha
Includes Rd Nos 314 & 3901
Excludes Rd No 13630

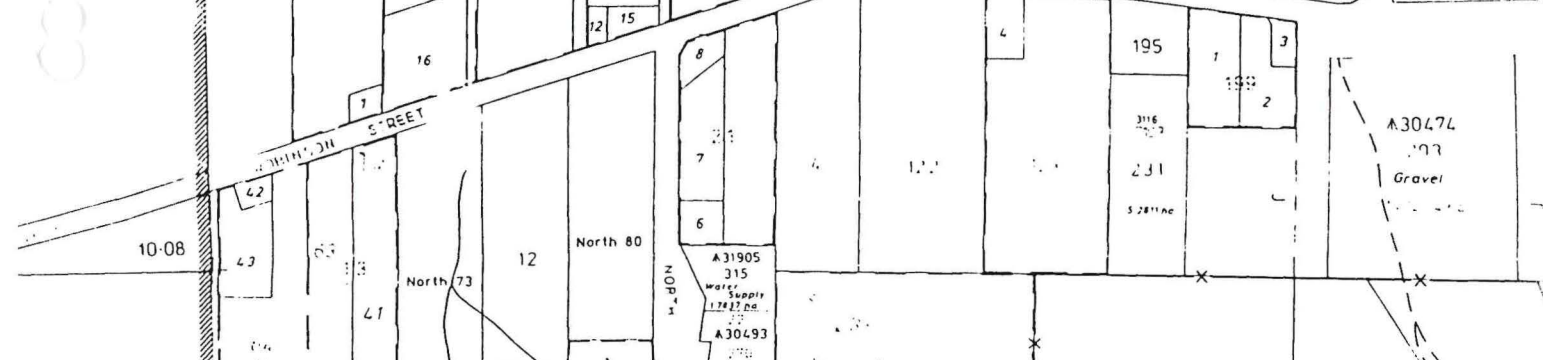
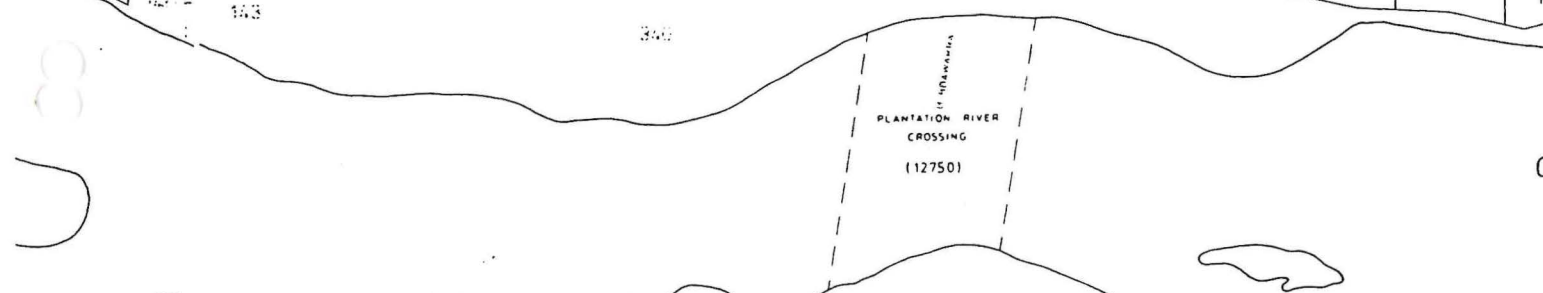
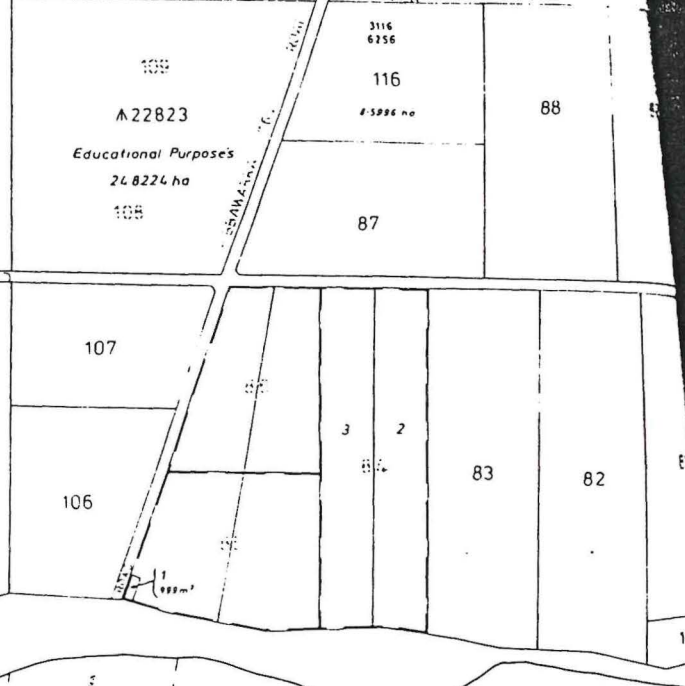
A22823
Mission School Site
Aged Persons Cottages
abt 10 0894 ha

115
3116
6256
116
#5996 no
88

Govt Reqs
3.2
1.3

3.2
3.1 Reqs
31 4317ha

CG
49
CG
200
0988 ha # 0988 no



A31905
315
Water Supply
13812 ha

A30493
207
Leat. Hqs
2388 ha

A30474
203
Gravel

A31896
LOC 314
Recreation
Hot Rod Track
10 9822 ha

CARNARVON
3.2

10 07

A29683
60.7 m²