

NATURE RESERVE

RESERVE NO: 24257

GOVERNMENT GAZETTE  
Date Page No.

FILE NUMBER: 161/55

PURPOSE: Conservation of Fauna 9.9.55 2168

NAME: Bambun, Nambung & Mungala  
Lakes

CLASS (Land Act):

AREA: 81.7465 ha

VESTING:

LOCATION NO(S): Swan 5604, 5605, 5606

CLASSIFICATION:  
(Wildlife Act  
Section 12A)

LITHO: 28/80 B,C1,2

LOCAL AUTHORITY: GINGIN SHIRE

Notes:

**CONSERVATION AND LAND MANAGEMENT**

CM401

**CONSERVATION AND LAND MANAGEMENT ACT 1984**

Shoalwater Islands

## Notice of Draft Management Plan

The National Parks and Nature Conservation Authority advises that the draft management plan for the Shoalwater Islands is available for public comment.

The Shoalwater Islands are a chain of islands between Cape Peron and Becher Point that run parallel to the Rockingham Coast, approximately 50 km south of Perth.

The draft management plan contains information about the management of the islands and makes recommendations for adoption in a final plan.

The closing date for submissions is 11 January 1991.

Copies of the draft plan may be purchased for \$5.00 from:

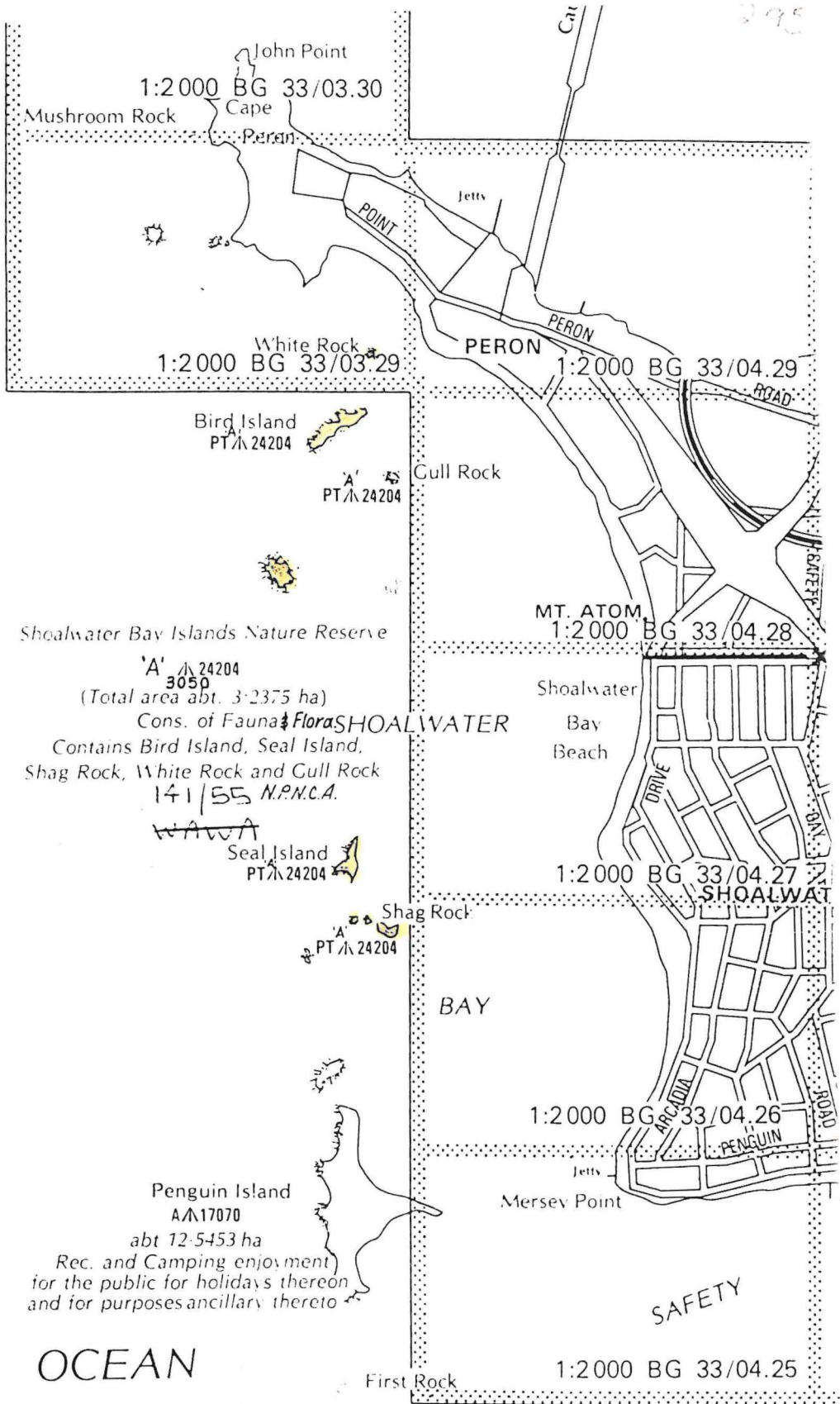
Department of Conservation and Land Management, State Operations Headquarters,  
50 Hayman Road, Como WA 6152.

SYD SHEA, Executive Director,  
Department of Conservation and Land Management.

**CONSUMER AFFAIRS**

① 7/1/91

② 18/12/90



INDIAN

OCEAN

Second Rock

AM24204  
 Pt plan: ROCKINGHAMTINE  
 1:25000

THIRD ROCKS  
 NATURE RESERVE  
 Third Rocks  
 'A' 31893  
 Cons. of Fauna & Flora.  
 2992  
 2,900m<sup>2</sup>  
 N.P.N.C.A.  
 016678 F.3102  
 Copeland Reef

DOLA File 6283/28.

Reserve No. 20048 (Sussex Locations 3166 and 3169) vested in the Shire of Augusta-Margaret River for the designated purpose of "Recreation".

DOLA File 1876/78.

Reserve No. 35629 (Margaret River Lot 171) vested in the Shire of Augusta-Margaret River for the designated purpose of "Public Recreation".

DOLA File 1373/78.

Reserve No. 35745 (Augusta Lots 603 to 605 inclusive) vested in the Shire of Augusta-Margaret River for the designated purpose of "Public Recreation".

DOLA File 3324/975.

Class "A" Reserve No. 34103 (Mount Helena Lots 286 and 376) vested in the Shire of Mundaring for the designated purpose of "Parkland".

DOLA File 3735/989.

Reserve No. 41461 (Coolgardie Lot 2230) vested in the Shire of Coolgardie for the designated purpose of "Youth Club Centre".

DOLA File 1670/34.

Reserve No. 21275 (Mullewa Lots 71, 72 and 183) vested in the Shire of Mullewa for the designated purpose of "Public Hall and Parking Area".

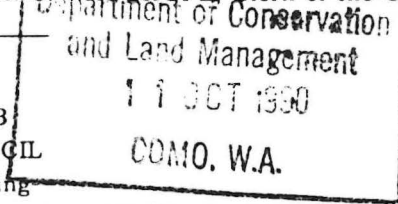
DOLA File 2065/73.

Reserve No. 33402 (Swan Location 9296) vested in the Water Authority of Western Australia for the designated purpose of "Sewerage Main".

DOLA File 3412/69.

Reserve No. 30739 (Canning Location 2334) vested in the Water Authority of Western Australia for the designated purpose of "Drainage and Recreation".

M. C. WAUCHOPE, Clerk of the Council.



LA202

LAND ACT 1933  
ORDERS IN COUNCIL  
Revocation of Vesting

By the direction of His Excellency the Governor under section 34B (1), the following Orders in Council and associated Vesting Orders are revoked.

DOLA File 2341/980.

Order in Council gazetted on 12 September 1980 vesting Reserve No. 36785 in the Minister for Works for the designated purpose of "Water Supply".

DOLA File 2696/966.

Order in Council gazetted on 25 August 1989 vesting Reserve No. 32759 (Swan Locations 9052 and 9213) in the Water Authority of Western Australia for the designated purpose of "Drain".

DOLA File 2222/8933.

Order in Council gazetted on 7 December 1906 vesting Reserve No. 2446 in the Minister for Works for the designated purpose of "Public Buildings".

DOLA File 640/895 "D".

Order in Council gazetted on 25 October 1974 vesting Class "B" Reserve No. 3753 in the Town of Bunbury for the designated purpose of "Vehicle Parking".

DOLA File 4695/55.

Order in Council gazetted on 29 March 1956 vesting Reserve No. 24390 (Kwinana Lot 115) in the Kwinana Road Board for the designated purpose of "Road Board Depot and Plant Nursery".

DOLA File 929/928.

Order in Council gazetted on 8 July 1955 vesting Reserve No. 24204 in the Fauna Protection Advisory Committee of Western Australia for the designated purpose of "Conservation of Fauna".

DOLA File 1519/78.

Order in Council gazetted on 12 June 1981 vesting Reserve No. 37184 in the Shire of Irwin for the designated purpose of "Aged Persons Homes".

1. Records pls file 18.10.90  
2. Lands Cl. + p 289, 290, 291, 292, 293

LA801

LAND ACT 1933  
AMENDMENT OF RESERVES

Made by His Excellency the Governor under Section 37.

The following Reserves have been amended.

DOLA File: 2711/66.

Reserve No. 33180 (Swan District) "Public Recreation" to comprise Swan Locations 11282 and 11283 as surveyed and bordered red on Land Administration Plan 17496 in lieu of Locations 9215, 9681 and 9682 and of its area being reduced to 1.6710 hectares accordingly.

Public Plan Perth 1:2 000 15.33, Abinger Street.

DOLA File: 4188/57.

Reserve No. 24874 (Coolgardie Lot 2103) "the Endowment of the Coolgardie Road Board" to include Lot 2059 (formerly Reserve 22721) as surveyed and bordered red on Land Administration Diagram 89257 and of its area being increased to 3561 square metres accordingly.

Public Plan: Coolgardie 1:2 500 09.12, Sylvester Street.

DOLA File: 2222/893V3.

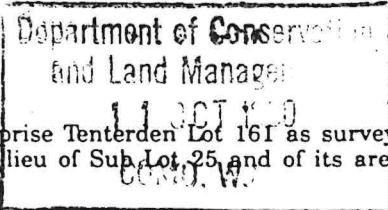
Reserve No. 2446 (at Coolgardie) "Public Buildings" to comprise Lot 2231 as surveyed and bordered red on Land Administration Diagram 89257 in lieu of Lot 1912 and of its area being reduced to 1.1425 hectares accordingly.

Public Plan: Coolgardie 1:2 500 09.12, Sylvester Street.

DOLA File: 308/931.

Reserve No. 20713 (at Tenterden) "Public Utility" to comprise Tenterden Lot 161 as surveyed and bordered red on Land Administration Diagram 89018 in lieu of Sub Lot 25 and of its area being increased to 8934 square metres accordingly.

Public Plan: Tenterden Townsite Gillam Street.



DOLA File: 1774/964.

Reserve No. 30128 (at Kalamunda) "Water Supply" to comprise South Kalamunda Lot 53 in lieu of Kalamunda Lot 53 and of its area remaining unaltered.

Public Plan: Perth 1:2 000 25.22, Benbullen Road.

DOLA File: 640/895 'D'.

Class "B" Reserve No. 3753 (Bunbury) "Vehicle Parking" to comprise Lot 690 as surveyed and bordered red on Land Administration Diagram 87908 in lieu of Lots 282 and 283 and of its area being increased to 1464 square metres.

Public Plan: Bunbury 1:2 000 01.32 Arthur Street.

DOLA File: 929/928.

Reserve No. 24204 (Cockburn Sound District) "Conservation of Fauna" to comprise Location 3050 as delineated on Reserve Diagram 865 and of its area remaining unaltered.

Public Plan: Rockingham N.E. 1:25 000 and Peel 1:2 000 03.29 (Seal Island, Bird Island, Shag Rock, Gull Rock and White Rock).

DOLA File: 1519/78.

Reserve No. 37184 (at Denison) "Aged Persons Homes" to comprise Lot 915 as surveyed and bordered red on Land Administration Plan 17627 in lieu of Lot 530 and of its area being increased to 1.0447 Hectares.

Public Plan: Port Denison 1:2 000 34.01 Ocean Drive.

DOLA File: 303/45V2.

Reserve No. 34123 (North Fremantle Lots 29 and 397) "Harbour Purposes" to include Lot 212 and of its area being increased to 32.0037 Hectares accordingly.

Public Plan: Perth 1:2 000 6.14 and 6.15 Port Beach Road.

1. Records pls file
2. Lands Clerk. SKB 11/12/90

LA802

## AMENDMENT OF RESERVE No. 20296

Department of Land Administration,  
Perth, 5 October 1990.

File No. 1583/990.

His Excellency the Governor in Executive Council has been pleased to approve, under section 37 of the Land Act 1933 of the amendment of Reserve No. 20296 (Fitzgerald District) "Water Supply" to comprise Fitzgerald Location 1451 as surveyed on Land Administration Diagram 52877 and of its area remaining unaltered.

(Plan 392/80 (Keene Road).)

A. A. SKINNER, Acting Executive Director.

LA901

LAND ACT 1933  
CHANGE OF PURPOSE OF RESERVES

Made by His Excellency the Governor under section 37.

The purpose of the following reserves have been changed.

DOLA File 2341/980.

Reserve No. 36785 (Port Hedland Lot 5281) being changed from "Water Supply" to "Use and Requirements of the Government Employees Housing Authority". (Public Plan South Hedland 1:2 000 25.22 (Yanderra Crescent).)

DOLA File 2711/966.

Reserve No. 33180 (Swan Locations 11282 and 11283) being changed from "Public Recreation" to "Public Recreation and Drainage". (Public Plan Perth 1:2 000 15.33 (Abinger Street).)

DOLA File 4188/57.

Reserve No. 24874 (Coolgardie Lots 2059 and 2103) being changed from "the Endowment of the Coolgardie Road Board" to "Depot Site". (Public Plan Coolgardie 1:2 500 09.12 (Sylvester Street).)

DOLA File 4695/55.

Reserve No. 24390 (Kwinana Lot 115) being changed from "Road Board Depot and Plant Nursery" to "Use and Requirements of the Town of Kwinana". (Public Plan Peel 1:2 000 10.33 (Seabrook Way).)

DOLA File 929/928.

Reserve No. 24204 (Cockburn Sound Location 3050) being changed from "Conservation of Fauna" to "Conservation of Flora and Fauna". (Public Plan Rockingham N.E. 1:25 000 and Peel 1:2 000 03.29 (Seal Island, Bird Island, Shag Rock, Gull Rock, White Rock).)

DOLA File 3429/969.

Reserve No. 32233 (Canning Locations 2527, 3725 and 3726) being changed from "Recreation" to "Public Recreation". (Public Plan Perth 1:2 000 19.17 (Wickling Street).)

DOLA File 4270/29.

Reserve No. 20280 (Roe Location 2648) being changed from "Recreation and Hall Site" to "Recreation". (Public Plan Lake Cobham 1:50 000 (Magenta-Giles Road).)

DOLA File 1225/990.

Reserve No. 1326 (Fitzroy District and Location 26) "Common" to exclude that portion now comprised in Location 238 as surveyed and bordered red on Land Administration Diagram 89327 and of its area being reduced to 1 799.436 6 hectares accordingly. (Public Plan Derby Regional 1:10 000 2.1).

DOLA File 3324/975.

Reserve No. 34103 (Mount Helena Lots 286 and 376) from "Government Requirements" to "Parkland". (Public Plan Perth 1:2 000 34.32 and 34.33 (Alps Street).)

DOLA File 1670/34.

Reserve No. 21275 (Mullewa Lots 71 and 72) "Public Hall and Parking Area" to include Lot 183 (formerly Reserve 22767) and of its area being increased to 4 477 square metres accordingly. (Public Plan Mullewa 1:2 000 29.03 (Jose Street).)

DOLA File 822/988.

Reserve No. 33403 (Swan Location 9297) being changed from "Drain" to "Sewerage Main". (Public Plan Perth 1:2 000 11.35).

DOLA File 2065/73.


Reserve No. 33402 (Swan Location 9296) being changed from "Drain" to "Sewerage Main". (Public Plan Perth 1:2 000 11.35).

DOLA File 3412/69.

Reserve No. 30739 (Canning Location 2334) being changed from "Recreation" to "Drainage and Recreation". (Public Plan Perth 1:2 000 21.02 (Dawson Street).)

A. A. SKINNER, Acting Executive Director.

1. Records pls file  
2. Lands Cl. SKIN 17.12.90



## LAND ADMINISTRATION

LAND ACT 1933  
ORDERS IN COUNCIL  
(Vesting of Reserves)

By the direction of His Excellency the Governor under section 33 (2), the following reserves have been vested.

DOLA File 3855/94, V2.

Reserve No. 2779 (Esperance Locations 1979 and 1980) vested in the Shire of Esperance for the designated purpose of "Recreation".

DOLA File 2711/966.

Reserve No. 33180 (Swan Locations 11282 and 11283) vested in the City of Bayswater for the designated purpose of "Public Recreation and Drainage".

DOLA File 2222/893, V3.

Reserve No. 2446 (Coolgardie Lot 2231) vested in the Minister for Works for the designated purpose of "Public Buildings".

DOLA File 4188/57.

Reserve No. 24874 (Coolgardie Lots 2059 and 2103) vested in the Shire of Coolgardie for the designated purpose of "Depot Site".

DOLA File 640/895, 'D'.

Class "B" Reserve No. 3753 (Bunbury Lot 690) vested in the City of Bunbury for the designated purpose of "Vehicle Parking".

DOLA File 4728/926.

Reserve No. 20016 (Williams Location 11756) vested in the Shire of Lake Grace for the designated purpose of "Recreation".

DOLA File 929/928.

Reserve No. 24204 (Cockburn Sound Location 3050) vested in the National Parks and Nature Conservation Authority for the designated purpose of "Conservation of Flora and Fauna".

DOLA File 1590/990.

Reserve No. 41471 (Port Denison Lot 916) vested in the Shire of Irwin for the designated purpose of "Recreation".

DOLA File 1519/78.

Reserve No. 37184 (Port Denison Lot 915) vested in the Shire of Irwin for the designated purpose of "Aged Persons Homes" with power, subject to the approval in writing of the Minister for Lands to each and every lease or assignment of lease being first obtained, to lease the whole or any portion thereof for any term not exceeding twenty-one (21) years from the date of the lease.

DOLA File 822/988.

Reserve No. 33403 (Swan Location 9297) vested in the Water Authority of Western Australia for the designated purpose of "Sewerage Main".

DOLA File 3770/989.

Reserve No. 41465 (Broome Lot 2653) vested in the State Energy Commission of Western Australia for the designated purpose of "Padmount Site".

DOLA File 3091/77.

Reserve No. 35278 (Canning Location 3021) vested in the City of Armadale for the designated purpose of "Public Recreation".

DOLA File 3245/989.

Reserve No. 41325 (Canning Location 3700) vested in City of Armadale for the designated purpose of "Public Recreation".

DOLA File 855/989.

Reserve No. 41205 (Canning Location 3687) vested in the Water Authority of Western Australia for the designated purpose of "Drainage".

DOLA File 4026/74.

Reserve No. 33494 (Esperance Lots 738 and 766) vested in the Shire of Esperance for the designated purpose of "Drainage".

DOLA File 1891/68.

Reserve No. 30064 (Esperance Lots 655, 813 and 846) vested in the Shire of Esperance for the designated purpose of "Public Recreation".

DOLA File 2645/79.

Reserve No. 36875 (Esperance Location 2005) vested in the Shire of Esperance for the designated purpose of "Public Recreation".

DOLA File 2640/79.

Reserve No. 36887 (Esperance Location 2006) vested in the Shire of Esperance for the designated purpose of "Public Recreation".

DOLA File 3733/78.

Reserve No. 38163 (Esperance Location 2020) vested in the Shire of Esperance for the designated purpose of "Public Recreation".

1. Records pls file

2. ~~hand's~~ CI 5126 17.12.90

AA105

**LAND ACT 1933**  
**CLASSIFICATION OF RESERVED LANDS**

**PROCLAMATION**

WESTERN AUSTRALIA  
FRANCIS BURT,  
Governor  
[LS]

} By His Excellency the Honourable Sir Francis Theodore Page Burt, Companion of the Order of Australia, Knight Commander of the Most Distinguished Order of Saint Michael and Saint George, Queen's Counsel, Governor of the State of Western Australia

DOLA File 929/928.

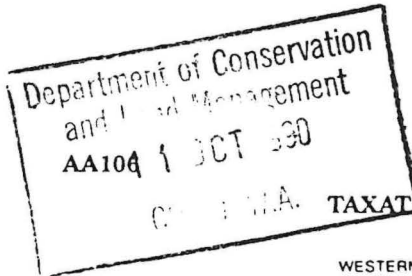
Under section 31 (1) (a) of the Land Act 1933, I, the Governor acting with the advice and consent of the Executive Council, hereby classify as of Class "A" Reserve No. 24204 comprising Cockburn Sound Location 3050 on Reserve Diagram 865 with an area of about 3.237 5 hectares for the designated purpose of "Conservation of Flora and Fauna".

Given under my hand and the Seal of the State on 25 September 1990.

By His Excellency's Command,

KAY HALLAHAN, Minister for Lands.

GOD SAVE THE QUEEN !



**TAXATION (RECIPROCAL POWERS) ACT 1989**

**PROCLAMATION**

WESTERN AUSTRALIA  
FRANCIS BURT,  
Governor  
[LS]

} By His Excellency the Honourable Sir Francis Theodore Page Burt, Companion of the Order of Australia, Knight Commander of the Most Distinguished Order of Saint Michael and Saint George, Queen's Counsel, Governor of the State of Western Australia

Under section 2 of the *Taxation (Reciprocal Powers) Act 1989*, I, the Governor, acting with the advice and consent of the Executive Council, fix the day of the publication of this proclamation in the *Government Gazette* as the day on which the *Taxation (Reciprocal Powers) Act 1989* comes into operation.

Given under my hand and the Seal of the State on 25 September 1990.

By His Excellency's Command,

IAN TAYLOR, Minister for Finance and Economic Development.

GOD SAVE THE QUEEN !

**CONSERVATION AND LAND MANAGEMENT**

CM401

**CONSERVATION AND LAND MANAGEMENT ACT 1984**

**Marmion Marine Park Draft Management Plan**

**WHAT DO YOU THINK?**

The National Parks and Nature Conservation Authority has released a draft management plan for the Marmion Marine Park. The Park itself covers about 9 500 ha, from Trigg Island to Burns Rocks, and from the high water mark to about 5.5 kms offshore. The plan sets out clear directions on how the Park will be managed for the next 10 years.

We want to know what you think of the proposals in this plan. All comments will be considered in the production of the final plan.

Copies of the draft plan may be purchased for \$5.00 from the following Department of Conservation and Land Management offices—

State Operations Headquarters, 50 Hayman Road, Como WA 6152.

CALM Crawley, Hackett Drive, Crawley WA 6009.

Marmion Marine Park, Hillarys Boat Harbour, Hillarys WA 6025.

Copies of the plan are also available for loan at Wanneroo and Stirling City Libraries.

Closing date for written comments is 7 December 1990.

Make your contribution to the plan by writing to—

Executive Director, Department of Conservation and Land Management, P.O. Box 104, Como WA 6152.

SYD SHEA, Executive Director.

1. Records pls file

2. Lands Cl. 17/12/90

SKB



Would you please return to this Office the superseded Vesting Order dated July 8, 1955 for cancellation.

Yours faithfully



R. PUMPHREY  
A/MANAGER  
PROPERTY MANAGEMENT BRANCH  
LAND OPERATIONS DIVISION

4 October 1990

Enc.


10PM04F

~~1/Mr R Percell~~ S.H.C. 90 R1

1. Mrs Dru to note

See also pp 272 & 280. Reserve has not been extended to L.W.M.

2. Lands Clerk - [unclear] [unclear]



015059F3102

240  
11/11/90

RATION

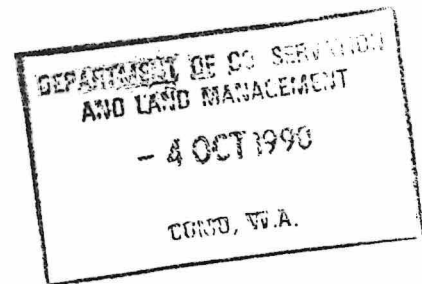
Your Ref: 015059F3102

Our Ref: 929/28 CA:KF

Telephone: 323 1614

Enquiries: C. ABEY

EXECUTIVE DIRECTOR  
DEPARTMENT OF CONSERVATION AND  
LAND MANAGEMENT  
PO BOX 104  
COMO WA 6152



Dear Sir

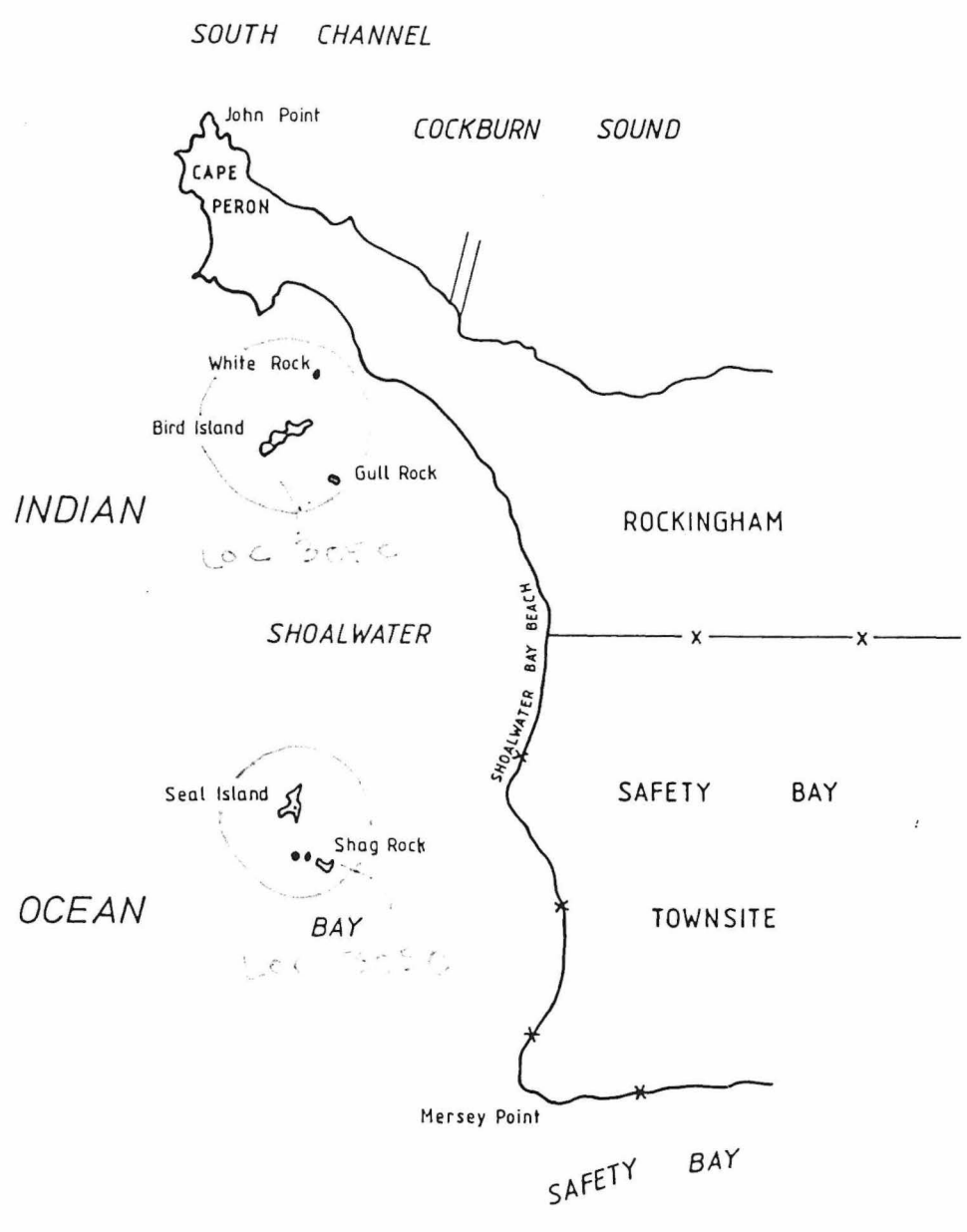
RESERVE 24204 - SHOALWATER BAY ISLANDS NATURE RESERVE

I advise for your information that Executive council has :

1. Issued an Order in Council revoking the Order in Council gazetted on 8 July, 1955 vesting Reserve No. 24204 in The Fauna Protection Advisory Committee of Western Australia for the designated purpose of "Conservation of Fauna".
2. Approved the :-
  - a) amendment of Reserve No. 24204 (Cockburn Sound District) "Conservation of Fauna" to comprise Location 3050 and of its area remaining unaltered.
  - b) purpose of Reserve No. 24204 (Cockburn Sound Location 3050) being changed from "Conservation of Fauna" to "Conservation of Flora and Fauna".
3. Issued an Order in Council directing that Reserve No. 24204 (Cockburn Sound Location 3050) shall vest in the National Parks and Nature Conservation Authority for the designated purpose of "Conservation of Flora and Fauna".
4. Issued a Proclamation classifying as of Class "A" Reserve No. 24204 (Cockburn Sound Location 3050) "Conservation of Flora and Fauna".

Notice to this effect will be published in the Government Gazette dated October 5, 1990 and I enclose a print showing the said reserve together with the relevant Vesting Order.

....2/



**NOTE** { AA24204 contains Bird Island, Seal Island, Shag Rock, White Rock and Gull Rock  
 All cadastral boundaries shown on this plan extend to Low Water Mark.  
 Waterlines shown on this plan do not necessarily depict exact cadastral boundaries.



RESERVE No. <u>AA24204</u> Area <u>abt. 3.2375 ha.</u>		FILE No. <u>929-928</u>
Purpose <u>CONSERVATION OF FAUNA</u>		SCALE <u>1:25000</u> All measurements in metres
DISTRICT. <u>COCKBURN SOUND</u>	SUBJECT TO SURVEY	
Public Plan <u>ROCKINGHAM N.E. 1:25000 &amp; PEEL 2000 03.29</u>	AMENDMENTS	
Reference <u>Page</u>	Gazette	Page
Prepared by <u>PETER BOWLER</u> Date <u>14/06/90</u>		Initials
Checked <u>Date</u>		
Approved <u>Date</u> Manager Statutory Amendments		
Gazetted <u>Page</u>		Recorded on Public Plan <u>Page</u>
Registered <u>Supervisor Graphic Bank Crown Surveys</u>		On Key Plan <u>Page</u>
DEPT. OF LAND ADMINISTRATION RESERVE DIAGRAM No. <u>8.5</u>		

1. 2. 3. 4. 5.

L.587 V01  
JR

**LAND ACT 1933**  
**(Section 33(2))**

**VESTING ORDER**

DOLA File 929/928

I, The Honourable Sir Francis Theodore Page Burt, Companion of the Order of Australia, Knight Commander of The Most Distinguished Order of Saint Michael and Saint George, Queen's Counsel, Governor of the State of Western Australia, do hereby in pursuance of the powers enabling me in that behalf, and under and by virtue of the provisions of Section 33(2) of the Land Act 1933, direct that Reserve No. 24204 (Cockburn Sound Location 3050)

shall vest in and be held by the National Parks and Nature Conservation Authority

for the designated purpose of "Conservation of Flora and Fauna"

Given under my hand, at Perth  
this 25 SEP 1990 day  
of 19



**GOVERNOR**

File No. 2523/75.—No. 380 (Ashburton and De Witt Districts) "Public Purposes" to comprise Ashburton Location 745 and De Witt Location 29 as delineated and shown bordered red on Land Administration Reserve Diagram 741 and of its area being reduced to about 218.500 0 hectares accordingly. (Plan Yarraloola 1:250 000 (Diver Inlet).)

File No. 2654/74.—No. 35077 (Cockburn Sound District) "Public Recreation" to comprise Cockburn Sound Location 2978 as surveyed and shown bordered red on Land Administration Diagram 88798 in lieu of Cockburn Sound Location 2510 and of its area being reduced to 28.006 7 hectares accordingly. (Plan Mandurah 1:2 000 09.37 and 09.38 (Pinjarra Road).)

File No. 2711/73.—No. 32451 (Canning Locations 2423 and 3235) "Primary School Site" to exclude Canning Location 3235 and of its area being reduced to 3.751 0 hectares accordingly. (Plan Perth 1:2 000 13.13 (Parry Street).)

File No. 2718/65.—No. 27446 (Swan Location 7804) "Parks and Gardens" to include Swan Location 4875 as surveyed and shown bordered red on Land Administration Diagram 88867 and of its area being increased to 3.629 9 square metres accordingly. (Plan Perth 1:2 000 BG. 34/18.27 (Brearley Avenue).)

File No. 2935/983.—No. 38927 (Meekatharra Lot 851) "Municipal Purposes" to exclude that portion now comprised in Meekatharra Lot 918 as surveyed and shown bordered green on Land Administration Diagram 88715 and of its area being reduced to 4.460 2 hectares accordingly. (Plan Meekatharra Townsite Sheet 3 (Oliver Street).)

File No. 3289/13.—No. 15388 (Kojonup District) "Conservation of Flora and Fauna" to comprise Kojonup Location 9274 as surveyed and shown bordered red on Land Administration Plan 17308 in lieu of Kojonup Location 4082 and of its area being increased to 163.649 4 hectares. (Plan Qualeup S. W. Lake Clabburn N.W. 1:25 000) (Flora and Fauna Road in the Shire of Kojonup).)

File No. 3330/59.—No. 28756 (Donnybrook Lot 468) "Water Supply" to exclude that portion delineated and shown bordered green on Land Administration Diagram 88854 and of its area being reduced to 1.066 5 hectares accordingly. (Plan Donnybrook Central (Trigwell Street).)

File No. 4932/98 DUP.—No. 5848 (at Coolgardie) "Park" to comprise Coolgardie Lot 1620 as resurveyed and shown bordered red on Lands and Surveys Plan 16623 and of its area being reduced to 4.497 3 hectares accordingly. (Plan Coolgardie 1:2 000 9.11 (Bellingham Street).)

File No. 5607/14V3.—No. 15815 (Kyarra District) "Parks" and "Recreation" to—

- (a) exclude that portion now comprised in Kyarra Location 100 as surveyed and shown bordered red on Land Administration Diagram 88870;
- (b) exclude those portions now comprised in Kyarra Locations 78 and 79 as surveyed and shown bordered red on Land Administration Plan 16783 and the area shown coloured dark brown;
- (c) include Kyarra Location 46 and of its area being reduced to 3 139.017 6 hectares accordingly.

(Plan Meekatharra Regional 1:25 000 and 1:2 000 Sheet 2 (near Meekatharra).)

File No. 8212/96.—No. 3708 (at Nannup) "Agricultural Hall" to comprise Nannup Lot 31 as resurveyed and shown bordered red on Land Administration Diagram 88868 and of its area being reduced to 6 133 square metres accordingly. (Plan Nannup Townsite 1:2 000 09.40 (Forrest Street).)

N. J. SMYTH,  
Executive Director.

### SUBURBAN LAND

Department of Land Administration,  
Perth, 3 February 1989.

File No. 453/48.

HIS Excellency the Governor in Executive Council has been pleased to approve under Section 10 of the Land Act 1933 of Esperance Location 33 being set apart as Suburban Land.

(Public Plan Esperance 1:2 000 14.13)

N. J. SMYTH,  
Executive Director.

### CANCELLATION OF RESERVES

Department of Land Administration,  
Perth, 3 February 1989.

HIS Excellency the Governor in Executive Council has been pleased to approve, under section 37 of the Land Act 1933 of the cancellation of the following Reserves—

File No. 453/48.—No. 23808 (Esperance Location 33) "Public Utility". (Plan Esperance 1:2 000 14.13 (Barron Close).)

File No. 675/899.—No. 6540 (Coolup Town Lots 126 and 127) "Public Utility". (Plan Coolup Townsite) (Murray Street).)

File No. 722/77.—No. 37203 (Victoria Location 11447) "Railway Purposes". (Plan Bookarra S.E. 1:25 000 (near Brand Highway in the Shire of Irwin).)

File No. 1125/981.—No. 37986 (Wellington Location 5358) "Use and Requirements of the Water Authority of Western Australia". (Plan Lake Preston S E 1:25 000 (Binningup Road).)

File No. 1171/65.—No. 31084 (Wyndham Lot 1241) "Plant Nursery Site". (Plan Wyndham Street 2) (Ord Street).)

File No. 1431/71.—No. 33906 (Sussex Locations 4558, 4559 and 4560) "Government Requirements". (Plan Leeuwin N.W. 1:25 000 (Stockdill Road).)

File No. 1688/94.—No. 2526 (at Coolgardie) "Water". (Plan Coolgardie 1:2 000 9.11 (Drysdale Street).)

File No. 2128/70.—No. 30697 (Swan Location 8550) being changed from "Recreation" to "Conservation". (Plan Perth 1:2 000 10.16 and 10.17 (Steneham Road).)

File No. 2426/73.—No. 40470 (Swan Location 11086) "Use and Requirements of the Town of Bassendean". (Plan Perth 1:2 000 17.31 (Rugby Street).)

File No. 2474/55.—No. 24257 (Swan Locations 5604, 5605 and 5606) "Conservation of Fauna". (Plan Gingin SE 1:25 000).

File No. 2543/40.—No. 29183 (Swan Location 4763) "Drainage". (Plan Perth 1:2 000 18.31 (Third Avenue).)

File No. 2579/18.—No. 17370 (Avon Location 21298) "Public Utility". (Plan Brookton N.W. and N.E., 1:25 000).

File No. 2586/986.—No. 40634 (Dalwallinu Lot 345) "Use and Requirements of the Minister for Western Australian Government Railways". (Plan Dalwallinu 1:2 000 20.10 (Dungey Road).)

File No. 2868/66.—No. 28551 (Goomalling Lots 187 and 188) "Kindergarten and Childrens Playground". (Plan Goomalling 1:2 000 30.17 (Wollyam Street).)

File No. 2889/13.—No. 15254 (Avon Location 19828) "Water". (Plan Malyalling 1:25 000 N.W. (Yealering-Pingelly Road).)

File No. 2940/60 V2.—No. 26699 (Swan Location 7589) "Footway". (Plan Perth 1:2 000 12.33 (Currong Way).)

File No. 3388/981.—No. 40692 (Boyup Brook Lots 361, 362 and 365) "Use and Requirements of the Shire of Boyup Brook". (Plan Boyup Brook 1:2 000 05.17 (Henderson Street).)

File No. 3452/28.—No. 19878 (Kukerin Lot 44) "Church Site (Church of England)". (Plan Kukerin Townsite (Manser Street).)

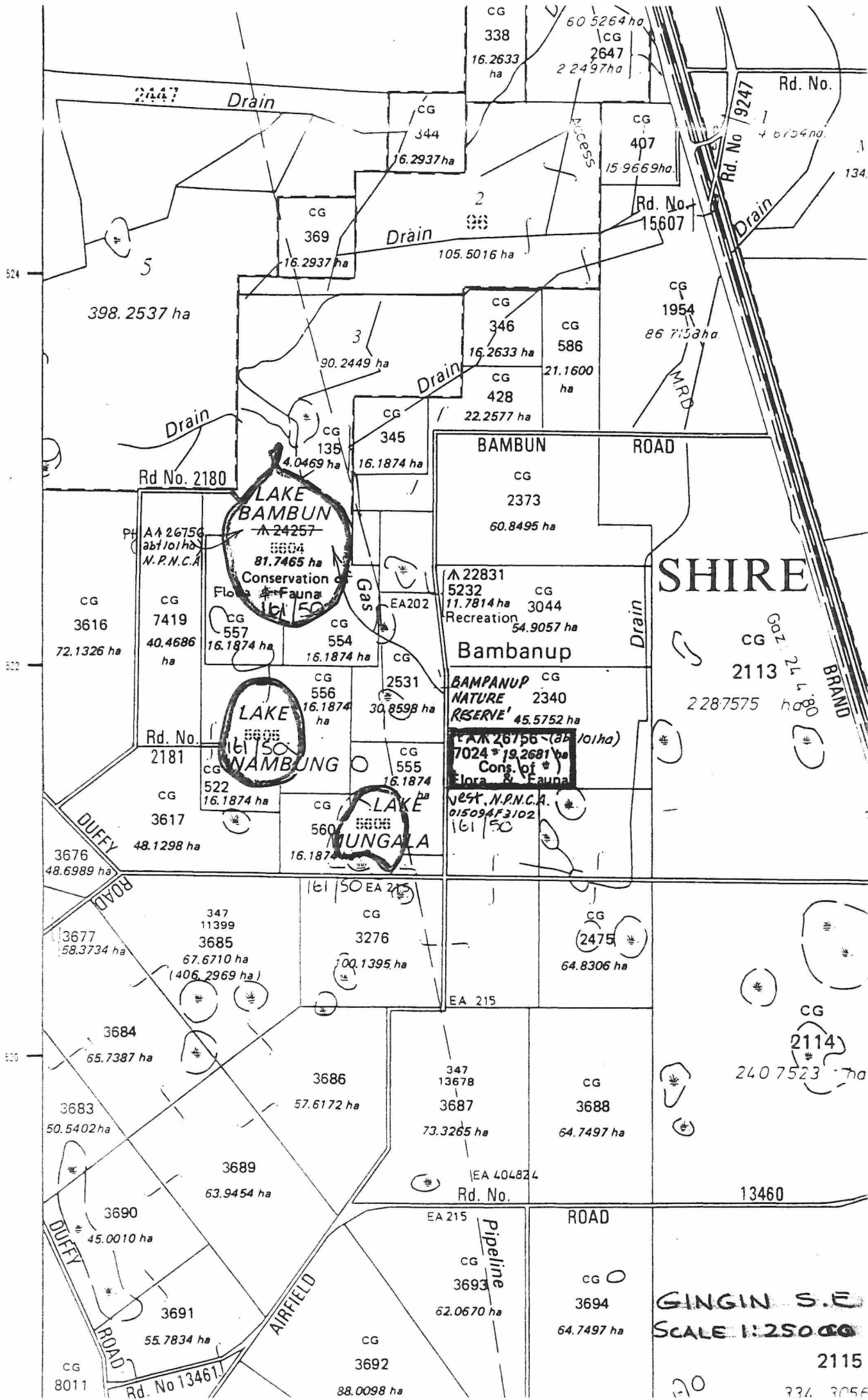
File No. 4933/898.—No. 5860 (Coolgardie Lot 1591) "Public Utility". (Plan Coolgardie 1:2 000 9.11) (Renou Street).)

File No. 6486/10.—No. 12909 (Kwoilyin Agricultural Area Lot 326) "Schoolsite". (Plan Pantapin N.E. 1:25 000 (Glenluce Road).)

File No. 7955/19.—No. 26893 (Esperance Locations 190 and 468) "Conservation of Flora". (Plan Mt Merivale 1:50 000 (near Mt Hannett).)

File No. 10774/03.—No. 6583 (Mount Helena Lot 18) "Use and Requirements of the Shire of Mundaring". (Plan Perth 1:2 000 34.33 (McVicar Place).)

N. J. SMYTH,  
Executive Director.



SHIRE

CG 2113  
2287575 ha

Bambanup  
CG 2340  
NATURE RESERVE  
45.5752 ha

CG 26756  
7024 \* 192681 ha  
Cons. of Flora & Fauna

CG 2114  
2407523 ha

GINGIN S.E.  
SCALE 1:25000

2115

334 3056

524

25

522

520

520

2447

5

Rd. No. 2180

Rd. No. 2181

DUFFY ROAD

DUFFY ROAD

Rd. No. 13461

LAKE BAMBUN  
81.7465 ha  
Conservation of Flora & Fauna

LAKE WAMBUNG  
16150

LAKE MUNGALA  
16150

CG 338  
16.2633 ha  
60 5264 ha  
CG 2647  
22497 ha

CG 344  
16.2937 ha

CG 407  
15.9669 ha

CG 369  
16.2937 ha

Drain

Rd. No. 15607

398.2537 ha

CG 346  
16.2633 ha

CG 1954  
867153 ha

CG 345  
16.1874 ha

BAMBUN ROAD  
CG 2373  
60.8495 ha

PH A 26756  
abt/oi/ha  
N.P.N.C.A.

A 24257  
8804  
81.7465 ha  
Conservation of Flora & Fauna

A 22831  
5232  
11.7814 ha  
Recreation

CG 3616  
72.1326 ha

CG 7419  
40.4686 ha

CG 557  
16.1874 ha

CG 554  
16.1874 ha

CG 2531  
30.8598 ha

BAMBANUP NATURE RESERVE  
CG 2340  
45.5752 ha

CG 3676  
48.6989 ha

CG 3617  
48.1298 ha

CG 560  
16.1874 ha

CG 560  
16.1874 ha

CG 26756  
7024 \* 192681 ha  
Cons. of Flora & Fauna

CG 2114  
2407523 ha

CG 3677  
58.3734 ha

CG 347  
11399  
3685  
67.6710 ha  
(406.2969 ha)

CG 3276  
100.1395 ha

CG 2475  
64.8306 ha

CG 3684  
65.7387 ha

CG 3686  
57.6172 ha

CG 347  
13678  
3687  
73.3265 ha

CG 3688  
64.7497 ha

CG 3683  
50.5402 ha

CG 3689  
63.9454 ha

EA 404824  
Rd. No.

13460

CG 3690  
45.0010 ha

CG 3691  
55.7834 ha

EA 215  
CG 3693  
62.0670 ha

ROAD  
CG 3694  
64.7497 ha

CG 8011

CG 3692  
88.0098 ha

GINGIN S.E.  
SCALE 1:25000

2115

20

334 3056

## NAMING OF RESERVES

Department of Land Administration,  
Perth, 18 December 1987.

Corres. No. 3583/981.

IT is hereby notified for general information that the Reserves listed in the Schedule hereunder by this notice named in accordance with the said Schedule.

## Schedule

Reserve No.; Name; Public Plan.

- \* 24257 and 26756; Bampanup Nature Reserve; Gingin SE 1:25 000.  
31241; Yeal Nature Reserve; Gingin SW 1:25 000.  
A983; Lake Wannamal Nature Reserve; Wannamal NW, SW 1:25 000.  
30618; South Mimegarra Nature Reserve; Yatheroo Walvengarra 1:50 000.  
7504; Karakin Nature Reserve; Lancelin NE 1:25 000.  
29538; Chittering Lakes Nature Reserves; Chittering SW 1:25 000. Bindoon 02, 27.07, 27.08.  
4070; Barracca Nature Reserve; Jumperkine NW 1:25 000.  
37060; Chandala Nature Reserve; Muchea NE, Gingin SE 1:25 000.  
23201; Wyening Nature Reserve; Mortlock River SW 1:25 000.  
20738; Koodjee Nature Reserve; 50/80 C, D3, 4.  
7615; Sevenmile Well Nature Reserve; Wannamal NE 1:25 000.  
26841; Moganmoganing Nature Reserve; Calligrin W, SW; Wannamal NE 1:25 000.  
17655; Glendale Nature Reserve; Mortlock River SW, Calingri SW 1:25 000.  
23316; Namban Nature Reserve; Tanche 1:50 000.  
28674; Manaling Nature Reserve; Tanche 1:50 000.  
A2736; Martinjinni Nature Reserve; Miling 1:50 000.  
7765; Karamarra Nature Reserve; Moora 10 4.3.  
A25210; Pinjarrega Nature Reserve; 90/80 B1 and 2.  
24618; Capamauro Nature Reserve; 90/80 BC1, 95/80 BC4.

N. J. SMYTH,  
Executive Director.

## NAMING OF RESERVES

Department of Land Administration,  
Perth, 18 December 1987.

Corres. No. 3583/981.

IT is hereby notified for general information that the Reserves listed in the Schedule hereunder by this notice named in accordance with the said Schedule.

## Schedule

Reserve No.; Name; Public Plan.

- 23602; Gunyidi Nature Reserve; 90/80 CD4.  
29073; Lake Logue Nature Reserve; Beagle Is. and Logue 1:50 000.  
29806; Wotto Nature Reserve; Eneabba 1:50 000.  
16144; Capel Nature Reserve; Capel NW 1:25 000.  
A25446; Powlalup Nature Reserve; Balingup NE 1:25 000.  
27080; Broadwater Nature Reserve; Broadwater SOB 5D, 6D, 33.  
A31634; Sugar Loaf Rock Nature Reserve; Yallingup NW 1:25 000.  
20258; Walburra Nature Reserve; Cowaramup NW, Pt Mentellene 1:25 000.  
A31188; Sabina Nature Reserve; Busselton 10, 6.8.  
23321; Fish Road Nature Reserve; Busselton SE 1:25 000.  
37010; Haag Nature Reserve; Yallingup SE 1:25 000.  
30626; Gingilup Swamps Nature Reserve; White Point NE, Lake Jasper NW 1:25 000.  
32142; Wilgarup Nature Reserve; 439C/40.  
A30217; Redhill Nature Reserve; Dinninup NE, Qualeup NW 1:25 000.  
18239; Kulikup Nature Reserve; Kulikup Townsite.  
8167; Narlingup Nature Reserve; Qualeup NE 1:25 000.  
15388; Mettabinup Nature Reserve; Qualeup SW, Lake Clabburn NW 1:25 000.

9091; Cherry Tree Pool Nature Reserve; Woodanilling SW 1:25 000.

9920; Maragoonda Nature Reserve; Woodanilling SW 1:25 000.

17759; Jingalup Nature Reserve; Vannup NW, Kojonup SW 1:25 000.

N. J. SMYTH,  
Executive Director.

## NAMING OF RESERVES

Department of Land Administration,  
Perth, 18 December 1987.

Corres. No. 3583/981.

IT is hereby notified for general information that the Reserves listed in the Schedule hereunder by this notice named in accordance with the said Schedule.

## Schedule

Reserve No.; Name; Public Plan

- 17760; South Jinalup Nature Reserve; Uannup NW, Lake Clabburn NE 1:25 000.  
27769; Birdwood Nature Reserve; Boscabel SE 1:25 000.  
A9307; Mongelup Nature Reserve; Uannup SW 1:25 000.  
A16031; Cootayerup Nature Reserve; 438C/40F4.  
A16568; Wandoora Nature Reserve; 437D/40A4.  
9308 and 24677; Yellerup Nature Reserve; 437d/40A4, Uannup SW 1:25 000.

N. J. SMYTH,  
Executive Director.

## PARKS AND RESERVES ACT 1895

## Revocation of Appointment

Department of Land Administration,  
Perth, 18 December 1987.

File 1073/969V2.

HIS Excellency the Governor, by and with the advice and consent of the Executive Council hereby revokes under the provisions of the Parks and Reserves Act 1895 the appointment of the National Parks Board of Western Australia as a Board to control and manage Class "A" Reserve No. 32376 (Sussex Location 4608) "National Park".

N. J. SMYTH,  
Executive Director.

## BODDINGTON TOWNSITE

## Amendment of Boundaries

Department of Land Administration,  
Perth, 18 December 1987.

File No. 3330/11.

HIS Excellency the Governor in Executive Council has been pleased to approve, under section 10 of the Land Act 1933 of the amendment of the boundaries of Boddington Townsite to include the area described in the Schedule hereunder.

## Schedule

All that portion of land bounded by lines starting from the southernmost northeastern corner of Williams Location 15740, as surveyed and shown on Department of Land Administration Original Plan 16453, a point on a present western boundary of Boddington Townsite, and extending northwesterly, northerly and northeasterly along boundaries of that lot to its northernmost southeastern corner, a point on a present western boundary of Boddington Townsite, and thence southerly along that boundary to the starting point.

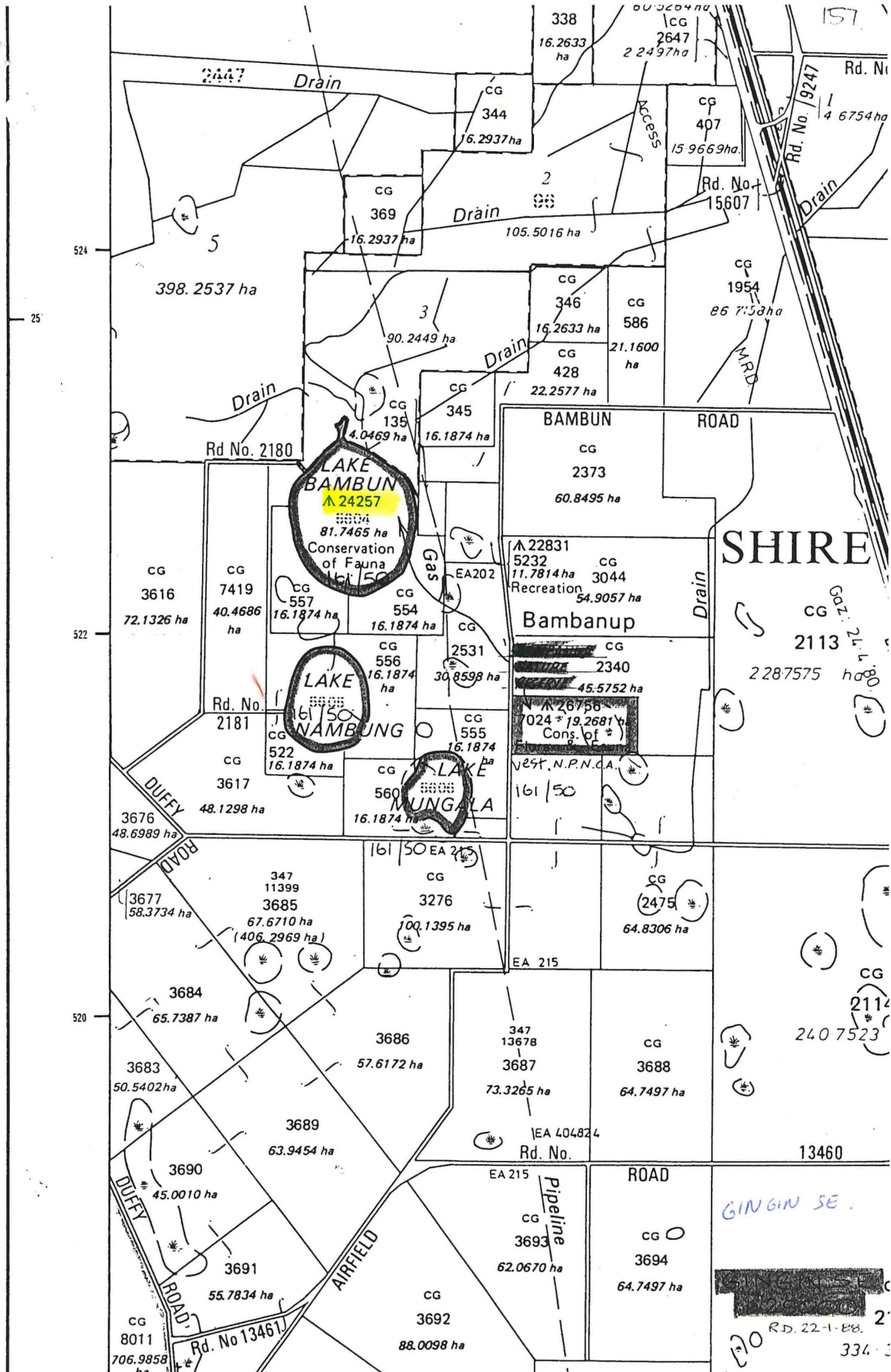
(Public Plans Boddington Townsite and Marradong NE 1:25 000.)

N. J. SMYTH,  
Executive Director.

Records, file + return to Lands clerk

30-12-87

CLERK WOODWALL



**LAKE BAMBUN**  
CG 24257  
81.7465 ha  
Conservation of Fauna

**LAKE NAMBUNG**  
CG 16150

**LAKE MUNGALA**  
CG 560

BAMBUN ROAD  
CG 2373  
60.8495 ha

Bambanup  
CG 22831  
5232  
11.7814 ha  
CG 3044  
Recreation 54.9057 ha

CG 2340  
45.5752 ha  
CG 26758  
7024 \* 19.2681 ha  
Cons. of \*  
Nest, N.P.N.C.A.

**SHIRE**  
CG 2113  
2287575 ha

CG 2475  
64.8306 ha  
CG 2112  
2407523

GINGIN SE.  
RD. 22-1-88.  
334

524  
25  
522  
520

338  
16.2633 ha  
CG 2647  
22497 ha  
CG 344  
16.2937 ha  
CG 407  
15.9669 ha  
Rd. No. 19247  
46754 ha  
Rd. No. 15607

2447 Drain  
CG 369  
16.2937 ha  
2  
105.5016 ha  
3  
90.2449 ha  
5  
398.2537 ha

CG 135  
4.0469 ha  
CG 345  
16.1874 ha  
CG 346  
16.2633 ha  
CG 428  
22.2577 ha  
CG 586  
21.1600 ha  
CG 1954  
867153 ha

Rd. No. 2180  
CG 3616  
72.1326 ha  
CG 7419  
40.4686 ha  
CG 557  
16.1874 ha  
CG 554  
16.1874 ha  
CG 556  
16.1874 ha  
30.8598 ha  
Rd. No. 2181  
CG 522  
16.1874 ha  
CG 3617  
48.1298 ha  
CG 3676  
48.6989 ha  
CG 555  
16.1874 ha  
CG 560  
16.1874 ha

16150 EA 215  
CG 3276  
100.1395 ha  
EA 215  
CG 2475  
64.8306 ha  
CG 3276  
100.1395 ha  
EA 215  
CG 3685  
67.6710 ha  
(406.2969 ha)  
CG 3684  
65.7387 ha  
CG 3686  
57.6172 ha  
CG 3687  
73.3265 ha  
CG 3688  
64.7497 ha  
CG 3689  
63.9454 ha  
CG 3690  
45.0010 ha  
CG 3691  
55.7834 ha  
CG 3677  
58.3734 ha

AIRFIELD ROAD  
CG 8011  
706.9858 ha  
Rd. No. 13461  
CG 3692  
88.0098 ha  
CG 3693  
62.0670 ha  
CG 3694  
64.7497 ha

CG 2113  
2287575 ha  
CG 2112  
2407523  
13460  
RD. 22-1-88.  
334