

NATURE RESERVE

RESERVE NO: 24472

GOVERNMENT GAZETTE
Date Page No.

FILE NUMBER: 139/55

PURPOSE: Conservation of Flora
and Fauna

6.7.56 1674

NAME:

CLASS (Land Act):

AREA: 36.9276 ha

20.8.71 3083

VESTING: W.A.W.A.

6.2.76 276

LOCATION NO(S): Wellington 1138

CLASSIFICATION:
(Wildlife Act
Section 12A)

LITHO: 383/80 A3

LOCAL AUTHORITY: HARVEY SHIRE

Notes:

NAMING OF RESERVES

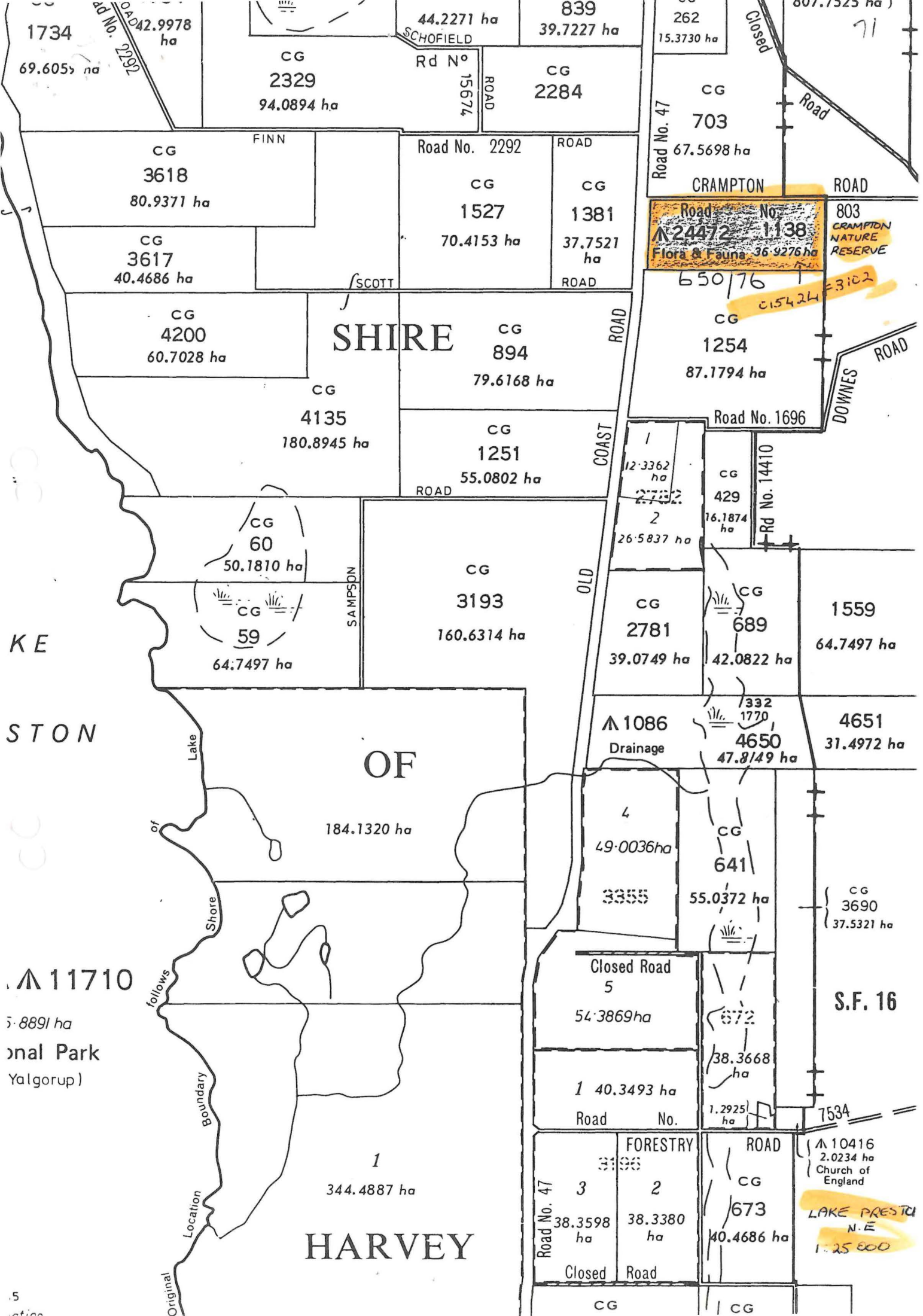
Department of Land Administration,
Perth, 19 December 1986.

Corres. No. 3583/981.

IT is hereby notified for general information that the Reserves listed in the Schedule hereunder are by this Notice, named in accordance with the said Schedule.

- | Reserve No; | Reserve Name; | Public Plan |
|-------------|---|---|
| 22262; | Wundowlin Nature Reserve; | Mukinbudin 1:50 000. |
| 31715; | Barbalin Nature Reserve; | Mukinbudin 1:50 000. |
| 13051; | Calcaling Nature Reserve; | Calcaling 1:50 000. |
| 30705; | South Wilgoyne Nature Reserve; | Calcaling 1:50 000. |
| 31629; | Cookinbin Nature Reserve; | Nungarin 1:50 000. |
| 23835; | Karloning Nature Reserve; | Karloning 1:50 000. |
| 29303; | North Bonnie Rock Nature Reserve; | Blain 1:50 000. |
| 20530; | Portion of Joverdine Nature Reserve; | Bonnie Rock 1:50 000. |
| 37034; | Portion of Joverdine Nature Reserve; | Bonnie Rock 1:50 000. |
| 36526; | Lake Cronin Nature Reserve; | Lake Cronin 1:50 000. |
| A17186; | Walyormouring Nature Reserve; | Botherling S.W. & S.E. |
| A4313; | Eaton Nature Reserve; | Quelagetting 1:50 000. |
| 14510; | Hindmarsh Nature Reserve; | Quelagetting 1:50 000. |
| A9228; | Moonijin Nature Reserve; | Cadoux S.E. |
| 15794; | Cullimbin Nature Reserve; | Cadoux N.E. |
| 10991; | Carrimbin Rock Nature Reserve; | 33/80. |
| 21719; | Wallambin Nature Reserve; | Yelbeni 1:50 000. |
| 10992; | Elashgin Nature Reserve; | Bulagin 1:50 000. |
| 23887; | Wyalkatchem Nature Reserve; | Wyalkatchem 1:10 000 5.6 & 5.7. |
| 34385; | Nembudding Nature Reserve; | Yelbeni 1:50 000. |
| 15386; | Yelbeni Nature Reserve; | Yelbeni Townsite. |
| 35413; | Walcanobbing Nature Reserve; | Trayning 1:50 000. |
| 15570; | East Wallambin Nature Reserve; | Lake Wallambin S.E. |
| 20986; | Marindo Nature Reserve; | Beacon 1:50 000. |
| 22457; | North Beacon Nature Reserve; | Beacon 1:50 000. |
| 26911; | Beebeegnying Nature Reserve; | Gabbing 1:50 000. |
| 17923; | Mungarri Nature Reserve; | Beacon 1:50 000. |
| 24539; | Herndermuning Nature Reserve; | Beacon 1:50 000. |
| 35679; | Danjinning Nature Reserve; | Karloning 1:50 000. |
| 12689; | Wiacubbing Nature Reserve; | Bencubin 1:50 000. |
| 26687; | North Wallambin Nature Reserve; | Lake Wallambin S.E. |
| 24789; | Lake Champion Nature Reserve; | 35/80. |
| 23339; | Elachbutting Nature Reserve; | 67/80. |
| 23338; | Geeraning Nature Reserve; | 67/80. |
| 16235; | Carrabin Nature Reserve; | Carrabin Townsite. |
| 1431; | Baladjie Nature Reserve; | 53/80, 54/80. |
| A35732; | Walyahmoning Nature Reserve; | Waroona Townsite. |
| 24465; | Yanneymoonning Nature Reserve; | 54/80. |
| 25194; | Anderson Lake Nature Reserve; | Toolbrunup S.E. |
| 26162; | Three Swamps Nature Reserve; | Toolbrunup S.E. |
| 30526; | East Balicup Nature Reserve; | Toolbrunup S.W. |
| 26381; | McDougall Nature Reserve; | Merilup S.E. |
| 9237; | Portion of Snake Gully Nature Reserve; | 88/80, 89/80. |
| 10351; | Portion of Snake Gully Nature Reserve; | 88/80, 89/80. |
| 36448; | Portion of Snake Gully Nature Reserve; | 89/80. |
| 27283; | Goodlands Nature Reserve; | Kalannie 1:50 000. |
| 26259; | Carlyarn Nature Reserve; | Karrakutta 1:50 000. |
| 18381; | Sawyers Nature Reserve; | Kalannie 1:50 000. |
| 19650; | Old Store Nature Reserve; | Kalannie 1:50 000. |
| 33803; | Milyu Nature Reserve; | Perth 1:2 000 12.21, 12.22, 13.21, 13.22. |
| 16867; | Dukin Nature Reserve; | Koorda S.E. |
| 24838; | Walk Walkin Nature Reserve; | Koorda S.W. |
| 9281; | Portion of Warramuggan Nature Reserve; | Koorda S.E. |
| 16040; | Portion of Warramuggan Nature Reserve; | Koorda S.E. |
| 4670; | Nembudding South Nature Reserve; | Yelbeni S.W. |
| 12398; | Lake Mears Nature Reserve; | Quairading S.W. |
| 36063; | Strange Road Nature Reserve; | Luptons S.W., S.E. |
| 19740; | Bartram Nature Reserve; | Luptons S.E. |
| 36519; | Pingeculling Nature Reserve; | Brookton S.W. |
| 36742; | Brookton Highway Nature Reserve; | Luptons S.E. |
| 8830; | Bulgin Nature Reserve; | Cunderdin 1:50 000. |
| 10313; | Noonying Nature Reserve; | 26C/40. |
| 23566; | Tammin Nature Reserve; | 26C/40. |
| 17732; | North Bungulla Nature Reserve; | Kellerberrin 1:50 000. |
| 4667; | Lundy Nature Reserve; | 26B/40. |
| 24831; | Wyola Nature Reserve; | 26C/40. |
| 28289; | Moulien Nature Reserve; | 3B/40. |
| 33990; | Bungulla Nature Reserve; | Bungulla Townsite. |
| 21153; | Morranoppin Nature Reserve; | Doodlakine 1:50 000. |
| 22921; | Durokoppin Nature Reserve; | Kodjikooin 1:50 000. |
| 12329; | North Bandee Nature Reserve; | Kodjikooin 1:50 000. |
| 24897; | Mournucking Nature Reserve; | Kellerberrin 1:50 000. |
| 25112; | Portion of Glenluce Nature Reserve; | Pantapin 1:50 000. |
| 26266; | Portion of Glenluce Nature Reserve; | Pantapin 1:50 000. |
| 30903; | Craig Nature Reserve; | Pantapin 1:50 000. |
| 5456; | Dead Mans Swamp Nature Reserve; | Hillman S.E. Moodiarup N.E. |
| 25904; | Boolading Nature Reserve; | Boolading Townsite. |
| 16904; | Hillman Nature Reserve; | Hillman N.W. |
| 21521; | Williams Nature Reserve; | Williams N.E. |
| 29313; | Borgey Nature Reserve; | Highbury N.W. Williams N.E. |
| 32448; | Moorapulling Nature Reserve; | Dwarda S.W. |
| 30563; | Moomagul Nature Reserve; | Dattening N.W. |
| 19784; | Haddleton Springs Nature Reserve; | Blackwood River N.W., S.W. |
| 29322; | Weam Nature Reserve; | Brookton S.W., N.W. |
| 31913; | Haddleton Nature Reserve; | Blackwood River N.W., N.E. |
| 13373; | Benjabbering Nature Reserve; | Benjabbering Townsite. |
| 15895; | Folly Nature Reserve; | Yorkrakine 1:50 000. |
| 14920; | Dingo Well Nature Reserve; | Wyalkatchem 1:50 000. |
| 13242; | Gabwotting Nature Reserve; | Wyalkatchem 1:50 000. |
| A23756; | Portion of Kooljerrenup Nature Reserve; | Lake Clifton N.E. |
| 36126; | Portion of Kooljerrenup Nature Reserve; | Lake Clifton N.E. |
| B4990; | Portion of Austin Bay Nature Reserve; | Mandurah 1:10 000, 2.7. |
| B24036; | Portion of Austin Bay Nature Reserve; | Pinjarra N.W. |
| 28087; | Portion of Austin Bay Nature Reserve; | Mandurah S.E., N.E. Pinjarra S.W., N.W. |
| 24739; | McLarty Nature Reserve; | Mandurah 1:10 000, 1.5. |
| 33749; | Boodalan Nature Reserve; | Mandurah 1:10 000, 2.7. |
| 16907; | Nine Mile Lake Nature Reserve; | Pinjarra S.W. |
| 22199; | Buller Nature Reserve; | Hamel N.W., S.W. |
| 12049; | Harvey Flats Nature Reserve; | Hamel S.W. |
| 12632; | Riverdale Nature Reserve; | Hamel S.W. |
| 24472; | Crampton Nature Reserve; | Lake Preston N.E., N.W. |
| 22797; | Falls Brook Nature Reserve; | Harvey N.E. Tallanalla N.W. |
| 34811; | Benger Swamp Nature Reserve; | Harvey S.W. |
| 1740; | Wild Horse Swamp Nature Reserve; | Blackwood River S.E. |
| 24917; | Towering Nature Reserve; | Moddiarup N.W. |
| 30668; | Arthur River Nature Reserve; | East Arthur N.W. Hillman N.E. |
| 7349; | Jandabup Nature Reserve; | Swan 1:10 000, 3.2. |
| A31048; | Portion of Lake Joondalup Nature Reserve; | Swan 1:10 000, 2.2. |
| A21708; | Portion of Lake Joondalup Nature Reserve; | Swan 1:10 000, 2.2. |
| 30809; | Woodvale Nature Reserve; | Swan 1:2 000, 8.03, 8.04, 9.04. |
| 25919; | Copley Dale Nature Reserve; | Swan 1:10 000, 6.3. |
| 30667; | Beechina Nature Reserve; | 3B/40. |

*Records NB check file 018330F3102 3 HANDS CLERK
Please ensure that title of file is correct*



1734
69.605 ha

OAD 42.9978 ha
Road No. 2292

44.2271 ha
SCHOFIELD
CG 2329
94.0894 ha
Rd No 15674
ROAD

839
39.7227 ha
CG 2284

262
15.3730 ha
CG 703
67.5698 ha
Road No. 47

807.7525 ha
71

CG 3618
80.9371 ha
FINN

Road No. 2292
ROAD
CG 1527
70.4153 ha
CG 1381
37.7521 ha
ROAD

803
CRAMPTON NATURE RESERVE
Road No. 24472
Flora & Fauna 36.9276 ha
1138

CG 3617
40.4686 ha
SCOTT

CG 4200
60.7028 ha

SHIRE
CG 894
79.6168 ha
ROAD

65076
CG 1254
87.1794 ha
Road No. 1696
DOWNES ROAD

CG 4135
180.8945 ha
CG 1251
55.0802 ha
ROAD

12-3362 ha
2732
2
26.5837 ha
CG 429
16.1874 ha
Rd No. 14410

KE
STON

CG 60
50.1810 ha
CG 59
64.7497 ha
SAMPSON

CG 3193
160.6314 ha
OLD ROAD

CG 2781
39.0749 ha
CG 689
42.0822 ha
1559
64.7497 ha

of
Lake
Shore
follows
Boundary
Original Location
11710
5.8891 ha
National Park
(Yalgorup)

OF
184.1320 ha
1
344.4887 ha
HARVEY

CG 1086
Drainage
CG 689
42.0822 ha
CG 4650
47.8149 ha
4651
31.4972 ha

4
49.0036 ha
CG 641
55.0372 ha
CG 3690
37.5321 ha

Closed Road 5
54.3869 ha
1
40.3493 ha
Road No.
1.2925 ha
S.F. 16
7534

ROAD
CG 673
40.4686 ha
10416
2.0234 ha
Church of England
LAKE PRESTON
N.E.
1:25 000

RESERVE ACTION SHEET : CONSERVATION RESERVES

70

RESERVE NO. 24472

REASON FOR ACTION Name Gazetted

OFFICER	ACTION	ACTION TAKEN	DATE
LANDS CLERK <i>[Signature]</i>	Fill in above details		
	Attach copies of gazettal notices to file (folios: <i>P.P.</i>)	<i>[Signature]</i>	16/6
	Enter relevant details on file cover		
SENIOR DRAFTSPERSON, LEGAL MAPPING	Amend Litho	<i>[Signature]</i>	3/7
	Attach copy of litho to file (mark litho name/number) (<i>See p 71</i>)	<i>[Signature]</i>	3/7
LANDS CLERK	Send copies of gazettal notices (or Lands Dept. memo) and map to:	<i>Done</i>	3.11.87
	<u>Clerk, Woodvale</u>		
	<u>Regional Manager</u>		
	<u>District Manager</u>		
	<u>District Wildlife Officer</u>		
	<u>Admin. Assistant, Murdoch House</u>		
	Note: Information sent must include: (a) Dept's file number (b) Litho number/name		
SENIOR CLERK RESERVES	To note		
MANAGER, WILDLIFE AND LAND ADMIN.	To note		
OFFICER IN CHARGE - RECORDS	For new reserves: <u>Index Reserve's name</u> <u>Index Reserve's number</u>		
DIRECTOR NATURE CONSERVATION/NATIONAL PARKS	To note		

File No. 54/64.—No. 29376 (Derby Lot 648) being changed from "Power House and Works Depot Site" to "Powerhouse, Depot and Quarters". (Public Plan Derby 1:2 000 03.06 (Wodehouse Street).)

File No. 2667/61.—No. 29728 (Kununurra Lot 239) being changed from "Depot Site (Main Roads Department)" to "Office and Depot Site (Main Roads Department)". (Public Plan Kununurra 1:2 000 23.16 (Bloodwood Drive).)

File No. 1320/74.—No. 32632 (Esperance Lots 369 and 370) being changed from "Church Site—Jehovah's Witness" to "Recreation and Hall Site". (Public Plan Esperance 1:2 000 16.13 (Black Street).)

File No. 1824/24.—No. 33269 (Ruabon Lot 14) being changed from "Recreation" to "Conservation of Flora and Fauna". (Public Plan Ruabon Townsite (Hithergreen Road).)

File No. 1306/73.—No. 33607 (Cottesloe Lot 350) being changed from "Fire Station Site" to "Railway Purposes". (Public Plan Perth 1:2 000 07.19 (Curtin Avenue).)

File No. 2064/978.—No. 35491 (Swan Location 9840) being changed from "Children's Cottage (Community Welfare)" to "Hostel Site". (Public Plan Perth 2 000 12.30 (Lawley Street, Yoking).)

File No. 554/981.—No. 37511 (Kununurra Lot 2242) being changed from "Depot Site (Forests Department)" to "Depot Site". (Public Plan Kununurra 1:2 000 22.16 and 23.16 (Coolibah Drive).)

N. J. SMYTH,
Executive Director.

NOTICE OF INTENTION TO GRANT A LEASE

Department of Land Administration,
Perth, 20 March 1987.

Corres 2622/986.

IT is hereby advised that it is intended to grant a Special Lease over King Location 376 for the purpose of "Extension to Abattoirs" for a term expiring 31 March 2005.

N. J. SMYTH,
Executive Director.

LAND ACT 1933

Notice of Intention to Grant a Special Lease
under Section 116.

Department of Land Administration,
Perth, 20 March 1987.

Corres. 2089/985.

IT is hereby notified that it is intended to grant a lease of Lyndon location 137 to Gabatha Nominees Pty Ltd for a term of 21 years for the purpose of "Homestead and Tourist Facilities".

N. J. SMYTH,
Executive Director.

PARKS AND RESERVES ACT 1895

Class "A" Reserve 24482

Cancellation of Appointment of Board

Department of Land Administration,
Perth, 10 April 1987.

File No. 2159/52.

HIS Excellency the Governor in Executive Council has been pleased to approve of the cancellation of the National Parks Board of Western Australia as a Board to control and manage Class "A" Reserve No. 24482 (William Bay National Park).

N. J. SMYTH,
Executive Director.

File

AMENDMENT OF BOUNDARIES AND REDESCRIPTION

Burracoppin Townsite

Department of Land Administration,
Perth, 10 April 1987.

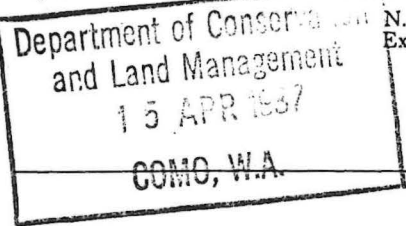
File No. 11070/02V3.

HIS Excellency the Governor in Executive Council has been pleased to approve, under section 10 of the Land Act 1933 of the amendment and redescription of the boundaries of Burracoppin Townsite to comprise the area as described in the Schedule hereunder.

Schedule

All that portion of land bounded by lines starting from the southwestern corner of the southwestern severance of Avon Location 12994 and extending northeasterly along the southeastern boundary of that severance and onwards to the southwestern corner of the southeastern severance of the last-mentioned location; thence northeasterly and southeasterly along boundaries of that severance to the westernmost southwestern corner of the southern severance of Location 4388; thence southeasterly along the southwestern boundary of that severance and onwards to the northernmost northwestern boundary of the eastern severance of Reserve 18613; thence northeasterly, southeasterly again northeasterly and again southeasterly along boundaries of that severance and onwards to the northwestern boundary of Location 23336; thence southwesterly along that boundary to the easternmost northeastern corner of Location 24887; thence generally southwesterly, southeasterly, southwesterly, northwesterly and again southwesterly along boundaries of that location to a line in prolongation southeasterly of the westernmost southwestern boundary of the central severance of Reserve 18613; thence northwesterly to and northwesterly along that boundary to a line in prolongation northeasterly of the northwestern boundary Location 24153; thence southwesterly to and southwesterly along that boundary to the easternmost northern corner of Location 23048; thence southwesterly and northwesterly along boundaries of that Location to the southeastern corner of Location 13414; thence northwesterly along the northeastern boundary of that location and onwards to the southeastern boundary of Reserve 10907; thence northeasterly, northwesterly and westerly along boundaries of that reserve to a line in prolongation southeasterly of the southernmost northeastern boundary of the southern severance of Location 12995 and thence northwesterly to and northwesterly and northeasterly along boundaries of that location to the starting point.

(Public Plan: Burracoppin Townsite.)



N. J. SMYTH,
Executive Director.

LAND ACT 1933

Land Release

Department of Land Administration,
Perth, 10 April 1987.

Corres. 2003/984.

HIS Excellency the Governor in Executive Council has been pleased to approve under section 45A of the Land Act 1933 of Swan Location 6391 having an area of 1.153 4 hectares being made available for sale to adjoining holders only at the purchase price of one hundred dollars (\$100).

The purchaser is required to give a written undertaking to amalgamate the lot granted with his existing holding upon issue of the Crown Grant.

Applications accompanied by the full purchase price and Crown Grant fee of \$35 must be lodged at the Department of Land Administration on or before Wednesday, 15 April, 1987.

Public Plan Perth 2 000 24.33.

R. W. MICKLE,
Director,
Land Operations Division.

DONE ON 26-7-88

013976F3201

2



DEPARTMENT OF LAND ADMINISTRATION

Cathedral Avenue,
Perth,
Western Australia 6000

Your Ref.

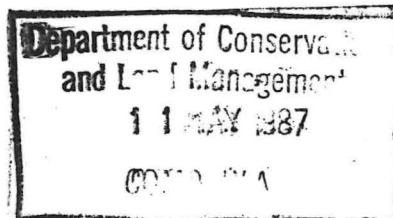
Our Ref.

2159/52 AP:JC.

Telephone
Enquiries

323 1278

Executive Director
DEPARTMENT OF CONSERVATION
AND LAND MANAGEMENT



RE: CLASS "A" RESERVE NO. 24482

I advise for your information that Executive Council has :-

1. approved of the cancellation of the National Parks Board of Western Australia as a Board to control and manage Class "A" Reserve No 24482, and
2. issued an Order in Council that Class "A" Reserve No 24482 (Plantagenet Locations 3362 and 7595) shall vest in and be held by the National Parks and Nature Conservation Authority in trust for the purpose of "National Parks".

Notice to this effect was published in the Government Gazette of April 10, 1987 and I enclose a print showing the said amendment and the relevant Vesting Order.

A.W. Mickle

DIRECTOR,
LAND OPERATIONS DIVISION *P*


May 6, 1987

Encl..

*① A.C. Reserves 13/5/87
or Land*

7 s.c. Power F.V.I - See also P 282

being and his successors in office to lease the whole or any portion thereof for any term, subject nevertheless to the powers reserved to me by section 37 of the said Act.



File No. 2194/64.

WHEREAS by section 33 of the Land Act 1933, it is *inter alia*, made lawful for the Governor by Order in Council to direct that any land reserved pursuant to the provisions of this Act shall be granted in fee simple to any person (as defined in the said section) subject to the condition that the person shall not lease or mortgage the whole or any part of the land without the consent of the Governor and subject to such other conditions and limitations as the Governor shall deem necessary to ensure that the land is used for the purpose for which the land is reserved as aforesaid; and whereas it is deemed expedient that Reserve No. 29071 (Exmouth Lot 618) should be granted in fee simple to the Trustees of the Grand Lodge of Western Australia of Antient Free and Accepted Masons to be held in trust for the purpose of "Hall Site (Freemasons)".

Now, therefore, the Lieutenant-Governor and Deputy of the Governor by and with the advice and consent of the Executive Council, does hereby direct that the beforementioned reserve shall be granted in fee simple to the Trustees of the Grand Lodge of Western Australia of Antient Free and Accepted Masons to be held in trust for the purpose aforesaid subject to the condition that the land shall not be leased or mortgaged in whole or in part without the consent of the Governor.

L. E. SMITH,
Clerk of the Council.

Land Act 1933
ORDER IN COUNCIL

File No. 2223/75.

WHEREAS by section 34B (1) of the Land Act 1933, it is made lawful for the Governor to revoke an Order in Council issued pursuant to section 33 of that Act. And whereas by Order in Council dated 21 April 1976 Reserve 33869 was vested in the Shire of Wanneroo in trust for the purpose of "Public Recreation".

Now, therefore, the Lieutenant-Governor and Deputy of the Governor, by and with the advice and consent of the Executive Council, hereby directs that the beforementioned Order in Council be revoked and the Vesting Order cancelled accordingly.

L. E. SMITH,
Clerk of the Council.

At a Meeting of the Executive Council held in the Executive Council Chamber, at Perth, this 31st day of March, 1987, the following Orders in Council were authorised to be issued:—

Land Act 1933
ORDERS IN COUNCIL

WHEREAS by section 33 of the Land Act 1933, it is made lawful for the Governor to direct that any Reserve shall vest in and be held by any person or persons to be named in the order in trust for the like or other public purposes to be specified in such order; and whereas it is deemed expedient as follows:—

File No. 8511/99.—That Reserve No. 972 (Victoria Location 11688) should vest in and be held by the Water Authority of Western Australia in trust for the purpose of "Water Supply".

File No. 2491/91 V2.—That Class "A" Reserve No. 2146 (Swan Location 10777) should vest in and be held by the Shire of Swan in trust for the purpose of "Recreation".

File No. 8000/11.—That Reserve No. 14114 (Minnivale Lots 33, 64, 87 and 106) should vest in and be held by the National Parks and Nature Conservation Authority in trust for the purpose of "Conservation of Flora and Fauna".

File No. 1585/09.—That Reserve No. 14116 (Minnivale Lot 88) should vest in and be held by the Water Authority of Western Australia in trust for the purpose of "Water Supply and Conservation of Flora and Fauna".

File No. 15313/10 V3.—That Reserve No. 15912 (Northam Lot 384) should vest in and be held by the Water Authority of Western Australia in trust for the purpose of "Office Site (Water Authority of Western Australia)".

File No. 1261/15.—That Reserve No. 16172 (Minnivale Lots 90 and 91) should vest in and be held by the Water Authority of Western Australia in trust for the purpose of "Water Supply and Conservation of Flora and Fauna".

File No. 2045/35 V2.—That Class "A" Reserve No. 21451 (Sussex Locations 3843, 4546, 4606 and 4798) should vest in and be held by the National Parks and Nature Conservation Authority in trust for the purpose of "National Park".

File No. 1161/40.—That Reserve No. 22183 (Victoria Location 11714) should vest in and be held by the Shire of Greenough in trust for the purpose of "Recreation and Park".

File No. 2159/52.—That Class "A" Reserve No. 24482 (Plantagenet Locations 3362 and 7595) should vest in and be held by the National Parks and Nature Conservation Authority in trust for the purpose of "National Park".

File No. 3857/53.—That Reserve No. 25832 (Swan Location 6668) should vest in and be held by the Minister for Works in trust for the purpose of "Government Requirements (Depot Site)".

File No. 3502/63.—That Reserve No. 27291 (Swan Location 7829) should vest in and be held by the City of Belmont in trust for the purpose of "Public Recreation".

File No. 2746/65.—That Reserve No. 27811 (Canning Locations 1992 and 2171) should vest in and be held by the City of Armadale in trust for the purpose of "Public Recreation".

File No. 384/69.—That Class "A" Reserve No. 29729 (Geraldton Lots 2500, 2859 and the contiguous strip of Crown Land) should vest in and be held by the Town of Geraldton in trust for the purpose of "Public Recreation".

File No. 1487/69.—That Class "A" Reserve No. 29860 (Roe Location 3099) should vest in and be held by the National Parks and Nature Conservation Authority in trust for the purpose of "Conservation of Flora and Fauna".

File No. 546/70.—That Reserve No. 30561 (Beverley Lots 344 and 366) should vest in and be held by the Shire of Beverley in trust for the purpose of "River Foreshore".

File No. 1609/72.—That Reserve No. 32158 (Cockburn Sound Location 2860) should vest in and be held by the Shire of Mandurah in trust for the purpose of "Public Recreation".

File No. 1320/74.—That Reserve No. 32632 (Esperance Lots 369 and 370) should vest in and be held by the Shire of Esperance in trust for the purpose of "Recreation and Hall Site".

File No. 1862/974.—That Reserve No. 32679 (Cockburn Sound Location 2303) should vest in and be held by the Water Authority of Western Australia in trust for the purpose of "Water Supply Depot".

File No. 3181/973.—That Reserve No. 32851 (King Location 420) should vest in and be held by the Shire of Wyndham-East Kimberley in trust for the purpose of "Parkland".

File No. 1824/24.—That Reserve No. 33269 (Ruabon Lot 14) should vest in and be held by the National Parks and Nature Conservation Authority, in trust for the purpose of "Conservation of Flora and Fauna".

File No. 4611/74.—That Reserve No. 33761 (Canning Location 2747) should vest in and be held by City of Armadale in trust for the purpose of "Public Recreation".

File No. 1545/76.—That Reserve No. 34326 (Jandakot Agricultural Area Lot 472) should vest in and be held by the City of Armadale in trust for the purpose of "Public Recreation".

File No. 2087/979 D.—That Reserve No. 36404 (Cockburn Sound Location 2601) should vest in and be held by the Shire of Mandurah in trust for the purpose of "Drain".

File No. 2251/79.—That Reserve No. 36601 (Swan Locations 10080 and 10857) should vest in and be held by the City of Wanneroo in trust for the purpose of "Public Recreation".

File No. 554/981.—That Reserve No. 37511 (Kununurra Lot 2242) should vest in and be held by the Executive Director, Department of Conservation and Land Management in trust for the purpose of "Depot Site".

File No. 2741/981.—That Reserve No. 37712 (Canning Location 3318) should vest in and be held by the City of South Perth in trust for the purpose of "Public Recreation".

FEB

L.196 AP

LAND ACT, 1933
(Section 33)

VESTING ORDER

File No. 2159/52

I, Professor Gordon Reid, Companion of the Order of Australia, Governor of the State of Western Australia, do hereby, in pursuance of the powers enabling me in that behalf, and under and by virtue of the provisions of Section 33 of the Land Act, 1933, direct that ~~Reserve~~ ~~XXX~~ Class "A" Reserve No. 24482 (Plantagenet Locations 3362 and 7595)


shall vest in and be held by the National Parks and Nature Conservation Authority

in trust for the following objects and purposes (that is to say)

"National Park"

subject nevertheless to the powers reserved to me by Section 37 of the said Act.

Given under my hand, at Perth
this 31st day
of March 1987


GOVERNOR

013976F3201



DEPARTMENT OF LAND ADMINISTRATION

Cathedral Avenue,
Perth,
Western Australia 6000

Your Ref. NPA 33/1

Our Ref. 2159/52 GM:JP

Telephone
Enquiries

Department of Conservation
and Land Management
12 FEB 1987
COMO, W.A.

Executive Director
Department of Conservation and
Land Management

WILLIAM BAY NATIONAL PARK
CLASS A RESERVE No 24482

I refer to my memo of October 28, 1981. It is advised that Parliament has approved, via the Reserves and Land Revestment Act (No:2) 1986, the inclusion into Class A Reserve 24482 of the section of closed road coloured blue and Vacant Crown Land coloured yellow on the attached print.

His Excellency the Governor assented to the abovementioned Bill on November 28, 1986.

Formal gazetted action in relation to the above amendments will now proceed and I will advise you further in this regard in due course.

N. F. Smyth

EXECUTIVE DIRECTOR

February 5, 1987

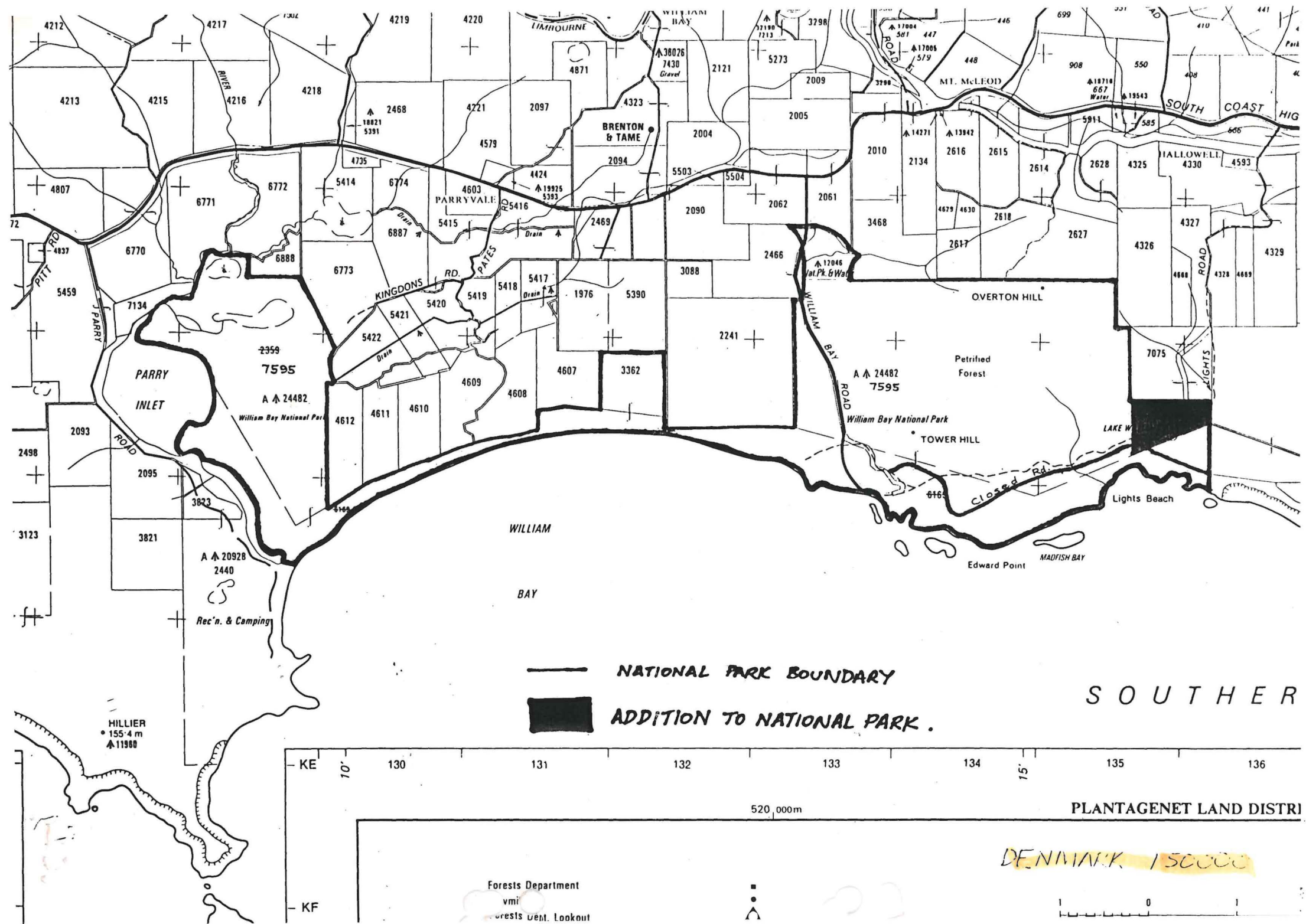
D.S.C. Reserves No 33/1



Chuck Woodvale

F.Y.I.

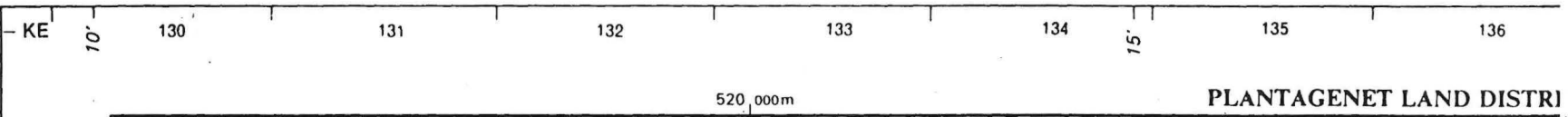
Can't Find

*DONE AND
2.8.88*



 NATIONAL PARK BOUNDARY
 ADDITION TO NATIONAL PARK.

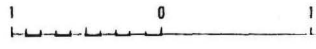
S O U T H E R

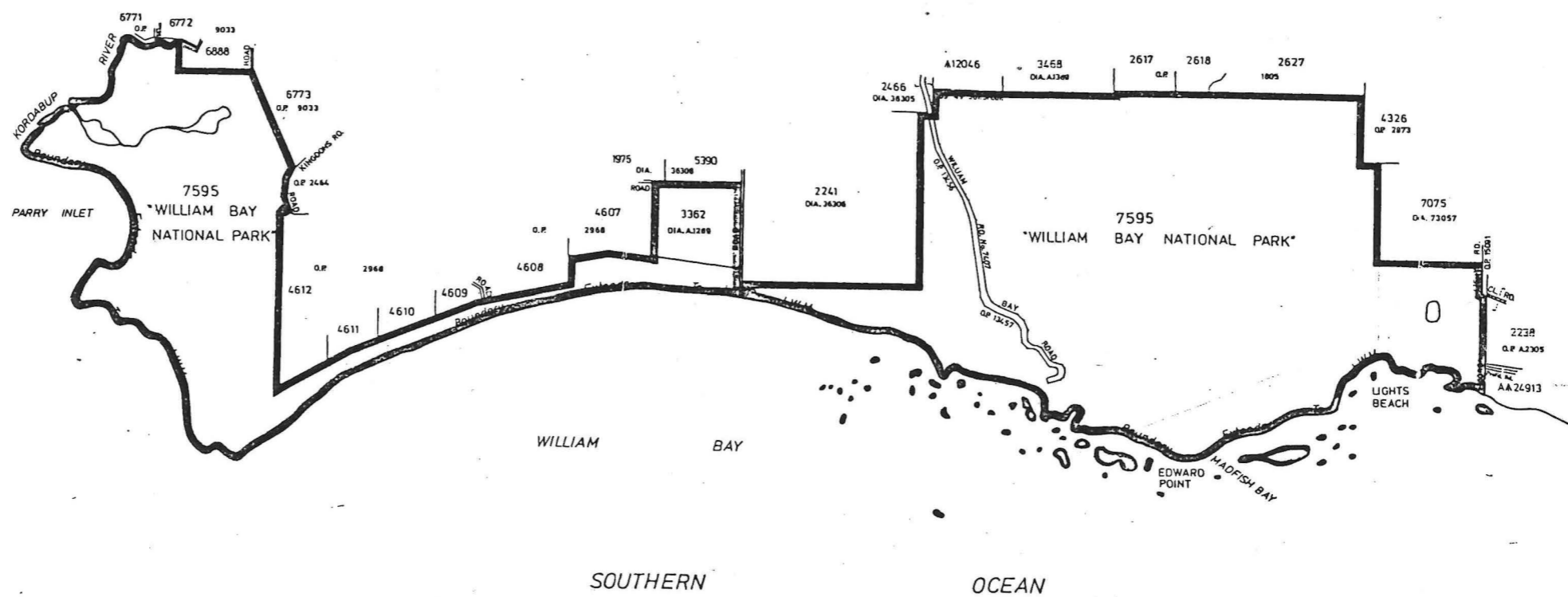


PLANTAGENET LAND DISTRI

DENMARK 150000

Forests Department
vmi
Forests Dept. Lookout





Note :- CHARTINGS TO SUITABLY ENDORSE Misc Plan 499 UPON REGAZETTING OF A 24482
 PLANTAGENET LOTS 2359 & 6169 TO BE CANCELLED UPON REGAZ OF A 24482

Water lines shown on this plan do not necessarily depict an exact cadastral boundary

RESERVE No. A24482		Purpose <i>National Park and Water</i>		Area abt. 1705.0000 ha.	
CORR. No. 2159/52		AMENDMENTS		SCALE 1:25000	
DISTRICT PLANTAGENET		Gaz	Page	Intls	Gaz
PUBLIC PLANS 1:25000's					
Owingup S.E., Ratcliffe NW & Parry Inlet N.E.					
PREPARED BY B. TAYLOR Date 17.2.1986					
CAL BOOK REF. B Taylor Book 1 Page 43-44					
CHECKED <i>[Signature]</i> 5.5.86					
Supt. Mapping Branch		SUBJECT 'O' SURVEY		RESERVE PLAN No. 261	