

NATURE RESERVE

RESERVE NO: 24539

GOVERNMENT GAZETTE
Date Page No.

FILE NUMBER: 1082/76

PURPOSE: Conservation of Flora and Fauna 27.3.81 2 1056

NAME:

CLASS (Land Act):

AREA: 161.9224 ha 14.9.56 2306

VESTING: WA Wildlife Authority 27,3.81 1034

LOCATION NO(S): Ningham Loc. 3006

CLASSIFICATION:
(Wildlife Act
Section 12A)

LITHO: 66/80 B1

LOCAL AUTHORITY: MT MARSHALL SHIRE

Notes:

NAMING OF RESERVES

Department of Land Administration,
Perth, 19 December 1986.

Corres. No. 3583/981.

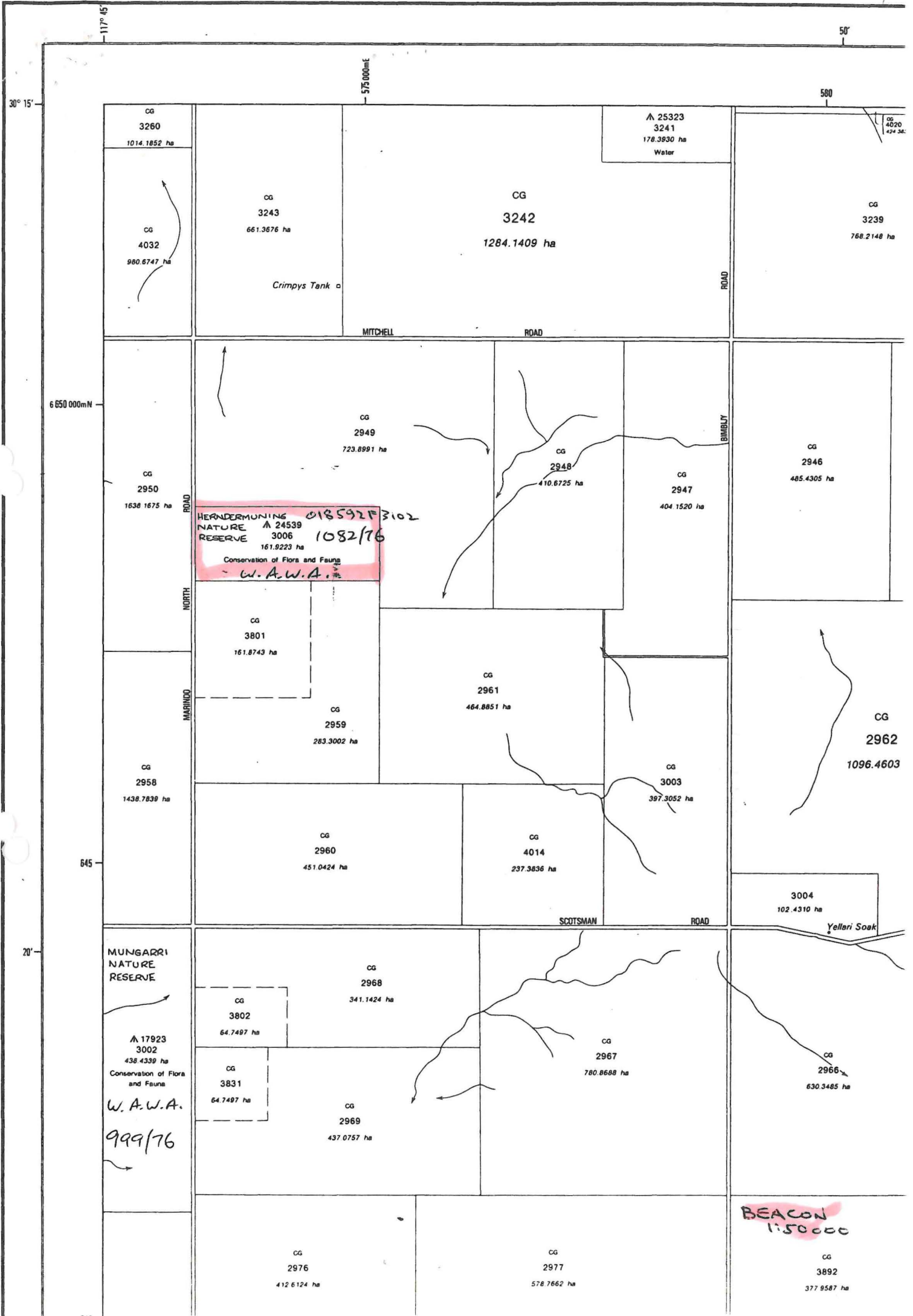
IT is hereby notified for general information that the Reserves listed in the Schedule hereunder are by this Notice, named in accordance with the said Schedule.

Reserve No; Reserve Name; Public Plan
22262; Wundowlin Nature Reserve; Mukinbudin 1:50 000.
31715; Barbalin Nature Reserve; Mukinbudin 1:50 000.
13051; Calcaling Nature Reserve; Calcaling 1:50 000.
30705; South Wilgoyne Nature Reserve; Calcaling 1:50 000.
31629; Cookinbin Nature Reserve; Nungarin 1:50 000.
23835; Karloning Nature Reserve; Karloning 1:50 000.
29303; North Bonnie Rock Nature Reserve; Blain 1:50 000.
20530; Portion of Joverdine Nature Reserve; Bonnie Rock 1:50 000.
37034; Portion of Joverdine Nature Reserve; Bonnie Rock 1:50 000.
36526; Lake Cronin Nature Reserve; Lake Cronin 1:50 000.
A17186; Walyormouring Nature Reserve; Botherling S.W. & S.E.
A4313; Eaton Nature Reserve; Quelagetting 1:50 000.
14510; Hindmarsh Nature Reserve; Quelagetting 1:50 000.
A9228; Moonijin Nature Reserve; Cadoux S.E.
15794; Cullimbin Nature Reserve; Cadoux N.E.
10991; Carrimbin Rock Nature Reserve; 33/80.
21719; Wallambin Nature Reserve; Yelbeni 1:50 000.
10992; Elashgin Nature Reserve; Bulagin 1:50 000.
23887; Wyalkatchem Nature Reserve; Wyalkatchem 1:10 000 5.6 & 5.7.
34385; Nembudding Nature Reserve; Yelbeni 1:50 000.
15386; Yelbeni Nature Reserve; Yelbeni Townsite.
35413; Walcancobbing Nature Reserve; Trayning 1:50 000.
15570; East Wallambin Nature Reserve; Lake Wallambin S.E.
20986; Marindo Nature Reserve; Beacon 1:50 000.
22457; North Beacon Nature Reserve; Beacon 1:50 000.
26911; Beebeegnying Nature Reserve; Gabbing 1:50 000.
17923; Mungarri Nature Reserve; Beacon 1:50 000.
24539; Herndermuning Nature Reserve; Beacon 1:50 000.
35679; Danjinning Nature Reserve; Karloning 1:50 000.
12689; Wiacubbing Nature Reserve; Bencubin 1:50 000.
26687; North Wallambin Nature Reserve; Lake Wallambin S.E.
24789; Lake Champion Nature Reserve; 35/80.
23339; Elachbutting Nature Reserve; 67/80.
23338; Geeraning Nature Reserve; 67/80.
16235; Carrabin Nature Reserve; Carrabin Townsite.
1431; Baladjie Nature Reserve; 53/80, 54/80.
A35732; Walyahmoning Nature Reserve; Waroona Townsite.
24465; Yanneymooning Nature Reserve; 54/80.
25194; Anderson Lake Nature Reserve; Toolbrunup S.E.
26162; Three Swamps Nature Reserve; Toolbrunup S.E.
30526; East Balicup Nature Reserve; Toolbrunup S.W.
26381; McDougall Nature Reserve; Merilup S.E.
9237; Portion of Snake Gully Nature Reserve; 88/80, 89/80.
10351; Portion of Snake Gully Nature Reserve; 88/80, 89/80.
36448; Portion of Snake Gully Nature Reserve; 89/80.
27283; Goodlands Nature Reserve; Kalannie 1:50 000.
26259; Carlyarn Nature Reserve; Karrakutta 1:50 000.
18381; Sawyers Nature Reserve; Kalannie 1:50 000.
19650; Old Store Nature Reserve; Kalannie 1:50 000.
33803; Milyu Nature Reserve; Perth 1:2 000 12.21, 12.22, 13.21, 13.22.
16867; Dukin Nature Reserve; Koorda S.E.
24838; Walk Walkin Nature Reserve; Koorda S.W.
9281; Portion of Warramuggan Nature Reserve; Koorda S.E.
16040; Portion of Warramuggan Nature Reserve; Koorda S.E.
4670; Nembudding South Nature Reserve; Yelbeni S.W.
12398; Lake Mears Nature Reserve; Quairading S.W.

36063; Strange Road Nature Reserve; Luptons S.W., S.E.
19740; Bartram Nature Reserve; Luptons S.E.
36519; Pingeculling Nature Reserve; Brookton S.W.
36742; Brookton Highway Nature Reserve; Luptons S.E.
8830; Bulgin Nature Reserve; Cunderdin 1:50 000.
10313; Noonying Nature Reserve; 26C/40.
23566; Tammin Nature Reserve; 26C/40.
17732; North Bungulla Nature Reserve; Kellerberrin 1:50 000.
4667; Lundy Nature Reserve; 26B/40.
24831; Wyola Nature Reserve; 26C/40.
28289; Moulien Nature Reserve; 3B/40.
33990; Bungulla Nature Reserve; Bungulla Townsite.
21153; Morranoppin Nature Reserve; Doodlakine 1:50 000.
22921; Durokoppin Nature Reserve; Kodjikooin 1:50 000.
12329; North Bandee Nature Reserve; Kodjikooin 1:50 000.
24897; Mournucking Nature Reserve; Kellerberrin 1:50 000.
25112; Portion of Glenluce Nature Reserve; Pantapin 1:50 000.
26266; Portion of Glenluce Nature Reserve; Pantapin 1:50 000.
30903; Craig Nature Reserve; Pantapin 1:50 000.
5456; Dead Mans Swamp Nature Reserve; Hillman S.E. Moodiarup N.E.
25904; Boolading Nature Reserve; Boolading Townsite.
16904; Hillman Nature Reserve; Hillman N.W.
21521; Williams Nature Reserve; Williams N.E.
29313; Borgey Nature Reserve; Highbury N.W. Williams N.E.
32448; Moorapulling Nature Reserve; Dwarda S.W.
30563; Moomagul Nature Reserve; Dattening N.W.
19784; Haddleton Springs Nature Reserve; Blackwood River N.W., S.W.
29322; Weam Nature Reserve; Brookton S.W., N.W.
31913; Haddleton Nature Reserve; Blackwood River N.W., N.E.
13373; Benjabbering Nature Reserve; Benjabbering Townsite.
15895; Folly Nature Reserve; Yorkrakine 1:50 000.
14920; Dingo Well Nature Reserve; Wyalkatchem 1:50 000.
13242; Gabwotting Nature Reserve; Wyalkatchem 1:50 000.
A23756; Portion of Kooljerrenup Nature Reserve; Lake Clifton N.E.
36126; Portion of Kooljerrenup Nature Reserve; Lake Clifton N.E.
B4990; Portion of Austin Bay Nature Reserve; Mandurah 1:10 000, 2.7.
B24036; Portion of Austin Bay Nature Reserve; Pinjarra N.W.
28087; Portion of Austin Bay Nature Reserve; Mandurah S.E., N.E. Pinjarra S.W., N.W.
24739; McLarty Nature Reserve; Mandurah 1:10 000, 1.5.
33749; Boodalan Nature Reserve; Mandurah 1:10 000, 2.7.
16907; Nine Mile Lake Nature Reserve; Pinjarra S.W.
22199; Buller Nature Reserve; Hamel N.W., S.W.
12049; Harvey Flats Nature Reserve; Hamel S.W.
12632; Riverdale Nature Reserve; Hamel S.W.
24472; Crampton Nature Reserve; Lake Preston N.E., N.W.
22797; Falls Brook Nature Reserve; Harvey N.E. Tallanalla N.W.
34811; Benger Swamp Nature Reserve; Harvey S.W.
1740; Wild Horse Swamp Nature Reserve; Blackwood River S.E.
24917; Tawerring Nature Reserve; Moddiarup N.W.
30668; Arthur River Nature Reserve; East Arthur N.W. Hillman N.E.
7349; Jandabup Nature Reserve; Swan 1:10 000, 3.2.
A31048; Portion of Lake Joondalup Nature Reserve; Swan 1:10 000, 2.2.
A21708; Portion of Lake Joondalup Nature Reserve; Swan 1:10 000, 2.2.
30809; Woodvale Nature Reserve; Swan 1:2 000, 8.03, 8.04, 9.04.
25919; Copley Dale Nature Reserve; Swan 1:10 000, 6.3.
30667; Beechina Nature Reserve; 3B/40.

1 Records
2 LAND CLERK
Please ensure that title of list is correct

Done of
23.11.87



NATURE RESERVE

RESERVE NO: 24554

GOVERNMENT GAZETTE
Date Page No.

FILE NUMBER: 1083/76

PURPOSE: Conservation of Flora 12.10.56 2487

NAME: Billericay Nature Reserve 16.11.84 3698

CLASS (Land Act):

AREA: 3.5183 ha 1.9.67 2174

VESTING:

LOCATION NO(S): Avon 27857

CLASSIFICATION:
(Wildlife Act
Section 12A)

LITHO: 345/80 A,B2,3

LOCAL AUTHORITY: NAREMBEEN SHIRE

Notes:

NATURE RESERVE

RESERVE NO: "A" 24556

GOVERNMENT GAZETTE
Date Page No.

FILE NUMBER: 207/63

PURPOSE: Protection of Flora & Fauna 12.10.56 2487

NAME: Toolibin Lake

CLASS (Land Act): "A" 12.10.56 2480

AREA: 351.3220 18.7.80 2394

VESTING: W.A.W.A. 12.10.56 2482

LOCATION NO(S): Williams
15684

CLASSIFICATION:
(Wildlife Act Limited access area;
Section 12A) entirely.

LITHO: 386 A/40 A2

LOCAL AUTHORITY: WICKEPIN SHIRE

Notes:

Adjoins Reserve 9617

RESERVES AND LAND REVESTMENT ACT

No. 21 of 1990

NOTICE GAZETTED

14 SEP 1990

AN ACT relating to certain reserves and other land and to amend the *Reserves Act and Reserves Amendment Act 1984* and the *Reserves and Land Revestment Act 1988*.

[Assented to 31 July 1990.]

The Parliament of Western Australia enacts as follows:

PART 1—PRELIMINARY

Short title

1. This Act may be cited as the *Reserves and Land Revestment Act 1990*.

Commencement

2. (1) Subject to subsection (2) and sections 15 (2), 16 (3) and 30 (3), the provisions of this Act shall come into operation on such day as is, or such days as are respectively, fixed by proclamation.

(2) Section 30 (3), (4), (5) and (6) shall come into operation on the day on which this Act receives the Royal Assent.

Reserve No. 24556 in the Shire of Wickepin


28. (1) Reserve No. 24556, classified as of Class A, containing 351.322 0 hectares, set apart for "Protection of Flora and Fauna" and vested in the National Parks and Nature Conservation Authority, is amended by including—

- (a) Williams Locations 15686 and 15687;
- (b) a portion of closed road; and
- (c) portions of vacant Crown land,

so that the reserve is comprised of an area of 496.764 4 hectares being Williams Location 15757 as shown on Plan No. 17323.

(2) The purpose of Reserve No. 24556, as amended by subsection (1), is changed to "Conservation of Flora and Fauna".

(3) For the purposes of section 7 (2) of the *Conservation and Land Management Act 1984*, the land referred to in subsection (1) is deemed to be reserved under section 29 of the *Land Act 1933* for the purpose of the conservation of flora and fauna at the time when subsection (2) comes into operation.



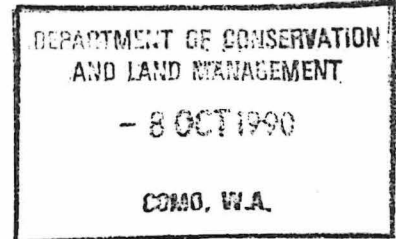
015515F3102

Your Ref: 015515F3102

Our Ref: 8318/04 V2 LK:JP

Telephone: 323 1277
Enquiries: L. KELLY

EXECUTIVE DIRECTOR
DEPARTMENT OF CONSERVATION
AND LAND MANAGEMENT



RESERVES 9617, 14398 AND 24556

I refer to your previous correspondence of October 6, 1988 regarding the amendments to "A" Class Reserves 24556, 14398 and 9617.

Please find enclosed a copy of the Reserves and Land Revestment Act (No. 21 of 1990) Clauses 26, 27 and 28 which was assented to by Parliament on July 31, 1990 and gazetted on September 14, 1990.

A copy of each relevant plan is also enclosed.

Action will not ^{??} proceed to issue fresh vesting orders for each reserve and you will be further advised in due course.

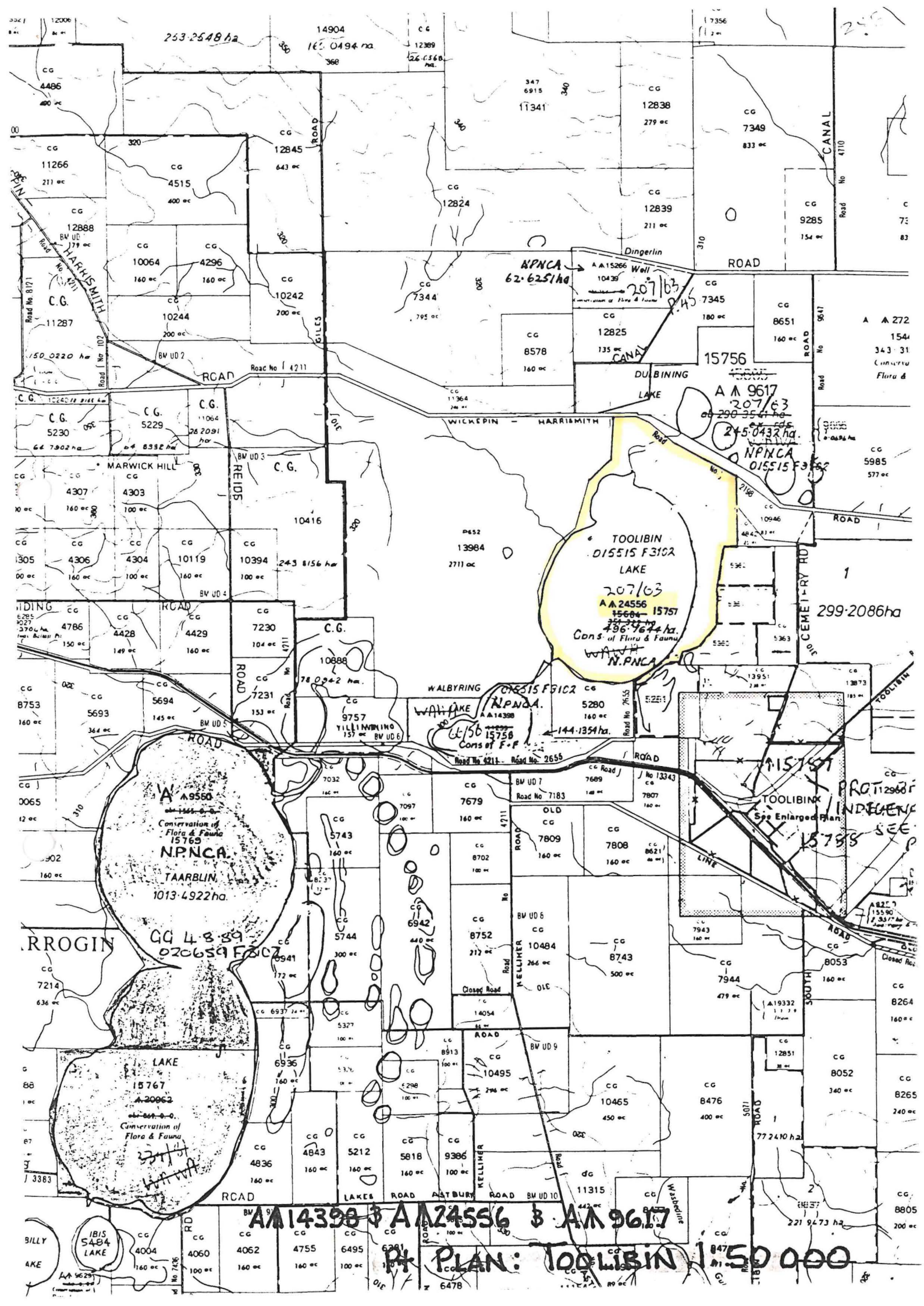
JK
Kelly
R. PUMPHREY
ACTING MANAGER
PROPERTY MANAGEMENT BRANCH
LAND OPERATIONS DIVISION

4 October, 1990

Enc

10PM05C

MRR 21.11.90
- Reserves Clerk



253-2548 ha

14904
165 0494 ha

17356

255

NPNCA
62-6251 ha

A.A.15266 Well
10435

A.A. 9617
207/63
290-356 ha

NPNCA
015515 F3102
245-0432 ha

TOOLIBIN
015515 F3102
LAKE
207/63
A.A.24556
15604-15757
436-7644 ha
Cons of Flora & Fauna
NPNCA

299-2086 ha

WALBYRING
LAKE
NPNCA
A.A.14398
15758
144-1354 ha
Cons of F.F.

A.A.9550
Conservation of
Flora & Fauna
15765
NPNCA
TAARBLIN
LAKE
1013-4922 ha
CG 4-8-39
020659 F3102

TOOLIBIN
PROTECTED
INDUSTRY
SEE ENLARGED PLAN
15798

ARROGIN

LAKE
15767
A.20062
Conservation of
Flora & Fauna

AM14398 & A.A.24556 & A.A.9617

PLAN: TOOLIBIN 1:50 000

BILLY
LAKE
IBIS
LAKE

20. Class A Reserve 8431 "Protection and Preservation of Caves and Flora and for Health and Pleasure Resort" to exclude a total area of 71.2435 hectares comprising Sussex Locations 4660 and 4862 on Reserve diagram 786.
File 943/989.
21. Class A Reserve 1704 "Recreation" is cancelled.
File 2146/968.
22. Class A Reserve 9838 "Conservation of Flora and Fauna" to comprise Swan Location 11249 on Plan 17437 and of its area being established at 159.6204 hectares.
File 9989/01.
23. Class A Reserve 39962 "Conservation of Flora and Fauna and Passive Recreation" to exclude an area of 96 m² as shown bordered green on Diagram 89179.
File 3178/987.
24. Class A Reserve 9617 "Conservation of Flora and Fauna" to exclude Williams Locations 15686 and 15687 and now comprise Location 15756 on Plan 17324 with its area being established at 245.0432 hectares.
File 8318/04.
25. (a) Class A Reserve 14398 "Protection of Flora and Fauna" to comprise Williams Location 15758 on Plan 17331 and of its area being established at 144.1354 hectares.
(b) The purpose of Class A Reserve 14398 is changed from "Protection of Flora and Fauna" to "Conservation of Flora and Fauna".
File 8318/04.
26. (a) Class A Reserve 24556 "Protection of Flora and Fauna" to comprise Williams Location 15757 on Plan 17323 and of its area being established at 496.7644 hectares.
(b) The purpose of Class A Reserve 24556 is changed from "Protection of Flora and Fauna" to "Conservation of Flora and Fauna".
File 8318/04.
27. Class A Reserve 23572 "Recreation" to comprise Sussex Location 4857 on Diagram 88917 and of its area being established at 29.0062 hectares.
File 1421/52.
28. Class A Reserve 9337 "Recreation" is subject to Reserves and Land Revestment Act No. 21/1990.

A. A. SKINNER, Acting Executive Director, DOLA.

LA402

LOCAL GOVERNMENT ACT 1960
CLOSURE OF STREETS

Whereas the City of Belmont has requested the closure of the street hereunder described, viz:
File No. 3295/988, Closure No. B1280.

Belmont

- (a) All that portion of Hubert Street shown bordered blue on Department of Land Administration Survey Diagram 89543.
(b) All that portion of Hubert Street shown bordered green on Department of Land Administration Survey Diagram 89543.

(Public Plan: Perth 1:2 000 17.25.)

Whereas the City of Fremantle has requested the closure of the street hereunder described, viz:
Case No. 106, Document No. E094564, Closure No. F64.

Fremantle

The whole of Edmund Street now comprised in Fremantle Lots 2061 and 2062 shown bordered pink on Department of Land Administration Survey Diagram 89490.
(Public Plan: Perth 1:2 000 07.13.)

Department of Conservation
and Land Management
05 OCT 1990
COMO, W.A.

1. Lots (1) SKB 17.12.90