

RESERVE ACTION SHEET - CONSERVATION RESERVES

RESERVE No. 25912

REASON FOR ACTION

The reserve was previously vested in the Department of Agriculture for the purpose of "Marram Production". The *Yalgorup National Park Management Plan 1995-2005* recommended the reserve should be considered for addition to the National Park as it has high coastal management and rehabilitation value. The Department of Agriculture agreed to the change in vesting provided that could retain access to the Reserve to propagate and harvest marram grass, if required.

In order to allow continued propagation and harvesting of the marram grass the Reserve has been set aside as a *Conservation and Land Management Act 5(1)(h)* reserve for the purpose of "National Park and Propagation and Harvesting of Marram Grass". The reserve is vested in the Conservation Commission of Western Australia.

Area: 67.1682 hectares

Date of amendment: 21 March 2001 (p. 288) Customer Advice: p. 284
 Plans at folios: pp. 285-287
 Native title clearance: previously vested (no advice on file on regarding extinguishment)
 Recommended IUCN classification: II

OFFICER	ACTION	
1 CONSERVATION ESTATE OFFICER	Send copies of advice & maps to: - Lisa Wright, Woodvale - Manager, Swan Coastal District - Manager, Swan Region - Melissa D'Silva, Finance	_____ _____ _____ _____
2 LAND ACQUISITION OFFICER	to note:	_____
3 UNIT LEADER, LAND & EXTERNAL FUNDING	to note & approve IUCN classification: to note native title clearance:	_____
4 DIRECTOR, NATIONAL PARKS	to note:	_____
5 RECORDS	to note	_____
6 CONSERVATION ESTATE OFFICER	reserve details to inside cover:	_____

CONSERVATION ESTATE OFFICER
LAND ADMINISTRATION SECTION
PARK POLICY AND TOURISM BRANCH

Reserve 25912 within SWAN/SWAN COASTAL Region/District, was created/amended, effective from 21 MARCH 2001.

Copies of notification of this action and amended plans have been placed at folios 279 - 283.

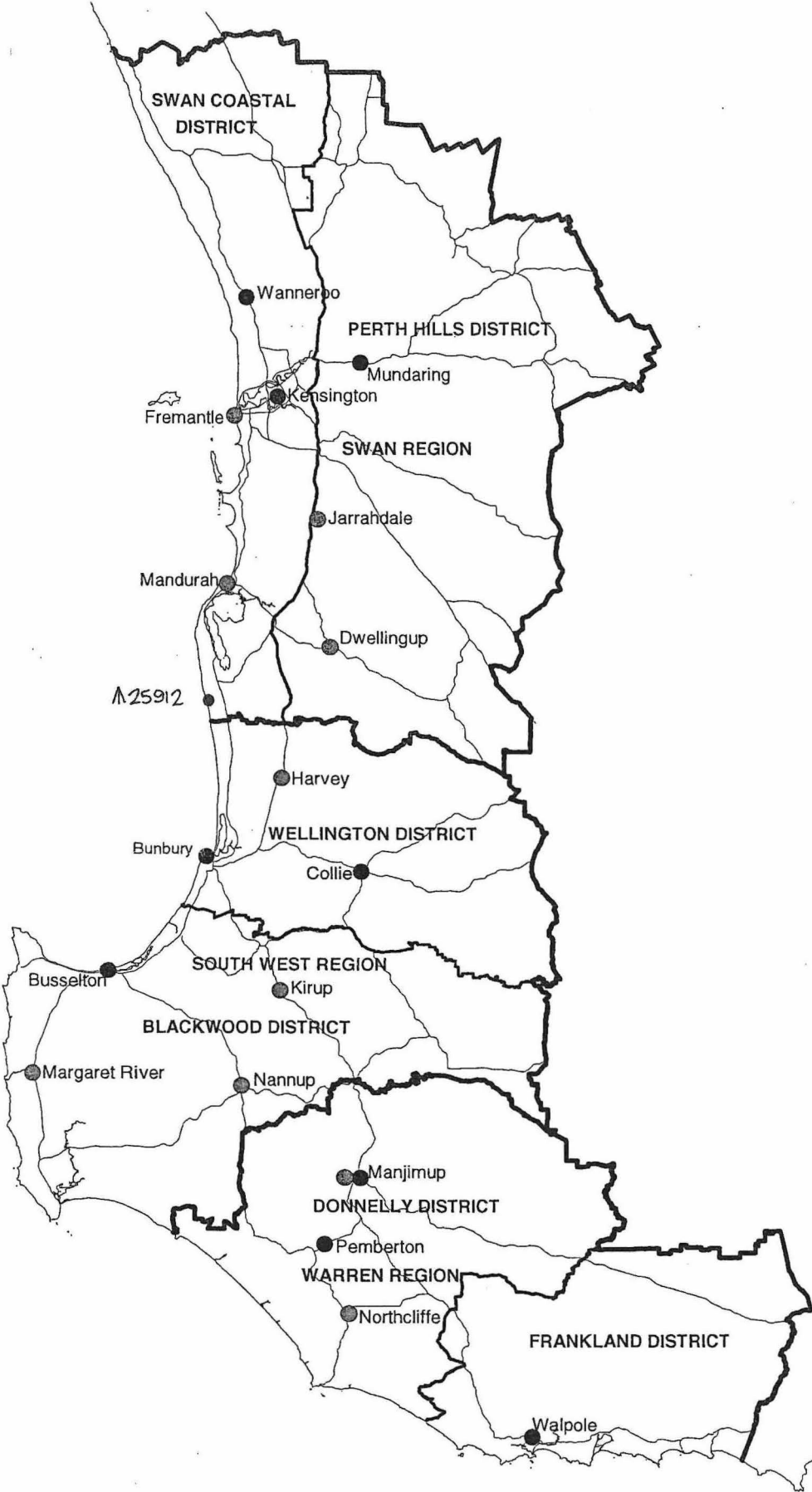
Would you please advise the relevant offices of this amendment through your Reserve Action Sheet.

Recommended IUCN classification II

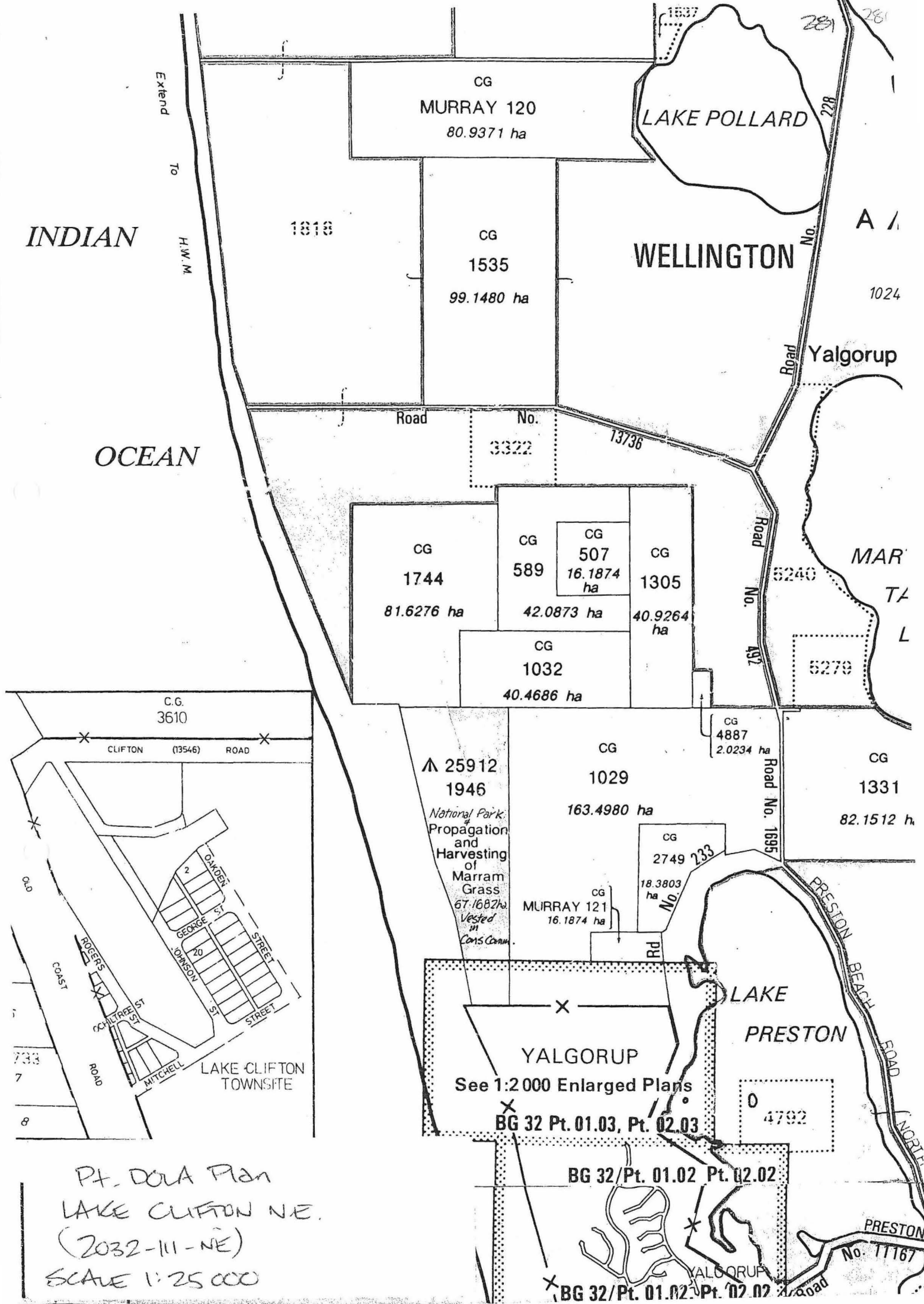


Program Leader
Tenure Group, GIS
Information Management Branch

11-11-02



**DEPARTMENT OF CONSERVATION AND LAND MANAGEMENT
REGION AND DISTRICT BOUNDARIES - SOUTH WEST W A
OCTOBER 2001**



INDIAN

OCEAN

LAKE POLLARD

WELLINGTON

MAR
TA
L

LAKE
PRESTON

YALGORUP

See 1:2000 Enlarged Plans

BG 32 Pt. 01.03, Pt. 02.03

BG 32/Pt. 01.02 Pt. 02.02

BG 32/Pt. 01.02 Pt. 02.02

CG
MURRAY 120
80.9371 ha

CG
1535
99.1480 ha

CG
1744
81.6276 ha

CG
589
42.0873 ha

CG
507
16.1874 ha

CG
1305
40.9264 ha

CG
1032
40.4686 ha

▲ 25912
1946
National Park:
Propagation
and
Harvesting
of
Marram
Grass
67.1602ha
Vested
in
Cons Comm.

CG
MURRAY 121
16.1874 ha

CG
2749
18.3803 ha

CG
4887
2.0234 ha

CG
1331
82.1512 ha

0
4792

Extend
To
H.W.M.

1318

Road No.
3322

13736

Road No.
228

Yalgorup

Road No.
492

5240

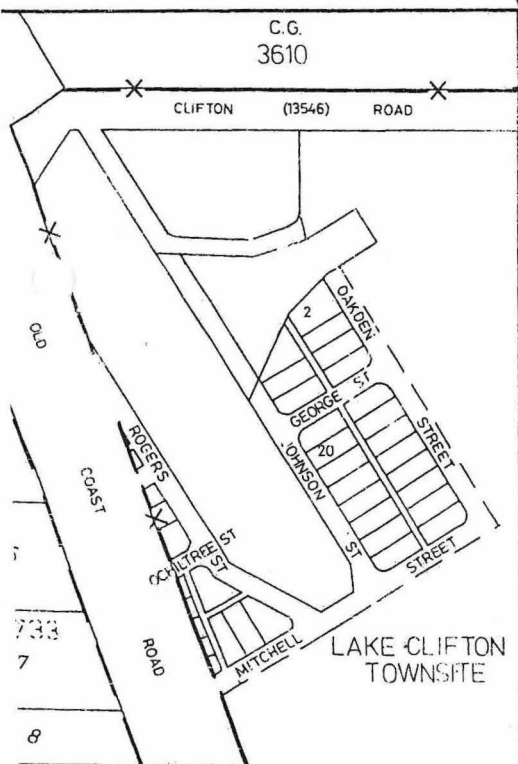
5270

Road No. 1895

PRESTON BEACH ROAD

PRESTON
No. 11167

C.G. 3610
CLIFTON (13546) ROAD




Pt. DOLA Plan
LAKE CLIFTON N.E.
(2032-111-NE)
SCALE 1:25000

Yalgorup National Park

Management Plan

1995-2005



MANAGEMENT PLAN No. 29



Department of Conservation
and Land Management



National Parks and Nature
Conservation Authority

TABLE 2. RESERVES WHICH SHOULD BE CONSIDERED FOR INCLUSION IN YALGORUP NATIONAL PARK OR AT LEAST MANAGED IN A MANNER COMPATIBLE WITH THE PARK

Reserve	Location	Present Purpose	Reasons for being considered for Inclusion
Melros Reserve 33139	Mandurah City	Youth Camp Site	High Conservation and Recreation Value.
Tims Thicket Reserve 24198	Mandurah City	Camping and Recreation	High Conservation and Recreation Value
Foreshore Reserves 40372 and 33285	Mandurah City	Public Recreation	High Environmental Protection Value.
Foreshore Reserves 32261 and 33843 and 28796	Waroona Shire (unvested)	Public Recreation	High Environmental Protection Value.
Foreshore Reserve 34745	Harvey Shire	Public Recreation	High Environmental Protection Value
Marram Grass Reserve 25912	Waroona Shire (Dept. of Agriculture)	Marram Production	High Coastal Management Rehabilitation Value.
Lake Clifton Townsite	Waroona Shire	Vacant Crown Land	High Conservation and Recreation Value
Foreshore Reserve 27458	Harvey Shire	(unvested)	High Environmental Protection Value.

Managing coastal areas has become an increasingly important responsibility for CALM in the last few years. Reserve 25912, which is vested in the Department of Agriculture for the propagation and harvesting of marram grass, lies just north-west of the Preston Beach Townsite (see Map 2). It would be appropriate for this reserve to be vested in CALM.

Road reserves within the Park, which are no longer required or which need to be removed because of conservation considerations, are subject to negotiations between local government, CALM and other parties who may be affected if the road is closed. Road reserves that have not been developed close to the edge of any of the lakes should become part of the National Park to conserve and protect the Park's values.

Private property owners near the lakes and, in particular, owners of property adjacent to Lake Clifton and Lake Preston, need to be kept informed of opportunities to manage their properties in a manner complementary to management of the Park. Local government authorities similarly need to be part of the program to help maintain standards to protect the

**Customer Advices for Reserve Actions
1/09/2001 - 30/09/2001**

Shire of Waroona 1/09/2001 - 30/09/2001

Reserve No.	Land Description	DOLA File No.	Volume/Folio	Action	Document No.	Registered	Street Name	Area	Public Plans
25912		11409-1905-01RO	3079-439	Revocation of Management Order (Chief Executive Officer of the Department of Agriculture.) for the designated purpose of "Propagation & Harvesting of Marram Grass".	H699402	21/03/2001		67.1682 Ha	Yalgorup (2) 01.03, Lake Clifton NE (25)
25912		11409-1905-01RO	3123-612	Management Order to Conservation Commission of Western Australia Cnr Hackett Drive & Australia II Drive CRAWLEY W.A 6009 for the designated purpose of "National Park and Propagation & Harvesting of Marram Grass".	H699404	21/03/2001		67.1682 Ha	Yalgorup (2) 01.03, Lake Clifton NE (25)
25912	Wellington Location 1946	11409-1905-01RO	3079-439	Change of Purpose to "National Park and Propagation & Harvesting of Marram Grass".	H699403	21/03/2001		67.1682 Ha	Yalgorup (2) 01.03, Lake Clifton NE (25)

• TENIS d'base amended
- whole folder