


Clerk, Woodville - 2003



Department of
LAND ADMINISTRATION

File no: 008394F3003


Your Ref: 008394F3003

Our Ref: 2574/12 HJ:NM

Telephone: 323 1614

Enquiries: H. JOHNSON

Executive Director
Department of Conservation and
Land Management
C.D.O.



RESERVE NO. 26065

I advise for your information that Executive Council has:-

- (1) Approved of the amendment of Reserve No. 26065 (Sussex Location 1160) "Timber" to exclude that portion now comprised in Sussex Location 4855 and of its area being reduced accordingly.
- (2) Approved of the purpose of Reserve No. 26065 (Sussex Location 1160) being changed from "Timber" to "Conservation of Flora and Fauna".
- (3) Issued an order in Council directing that Reserve No. 26065 (Sussex Location 1160) shall vest in and be held by the National Parks and Nature Conservation Authority" in trust for the purpose of "Conservation of Flora and Fauna".

Notice to this effect was published in the Government Gazette dated August 19, 1988 and I enclose a print showing the said reserve together with the Vesting Order.

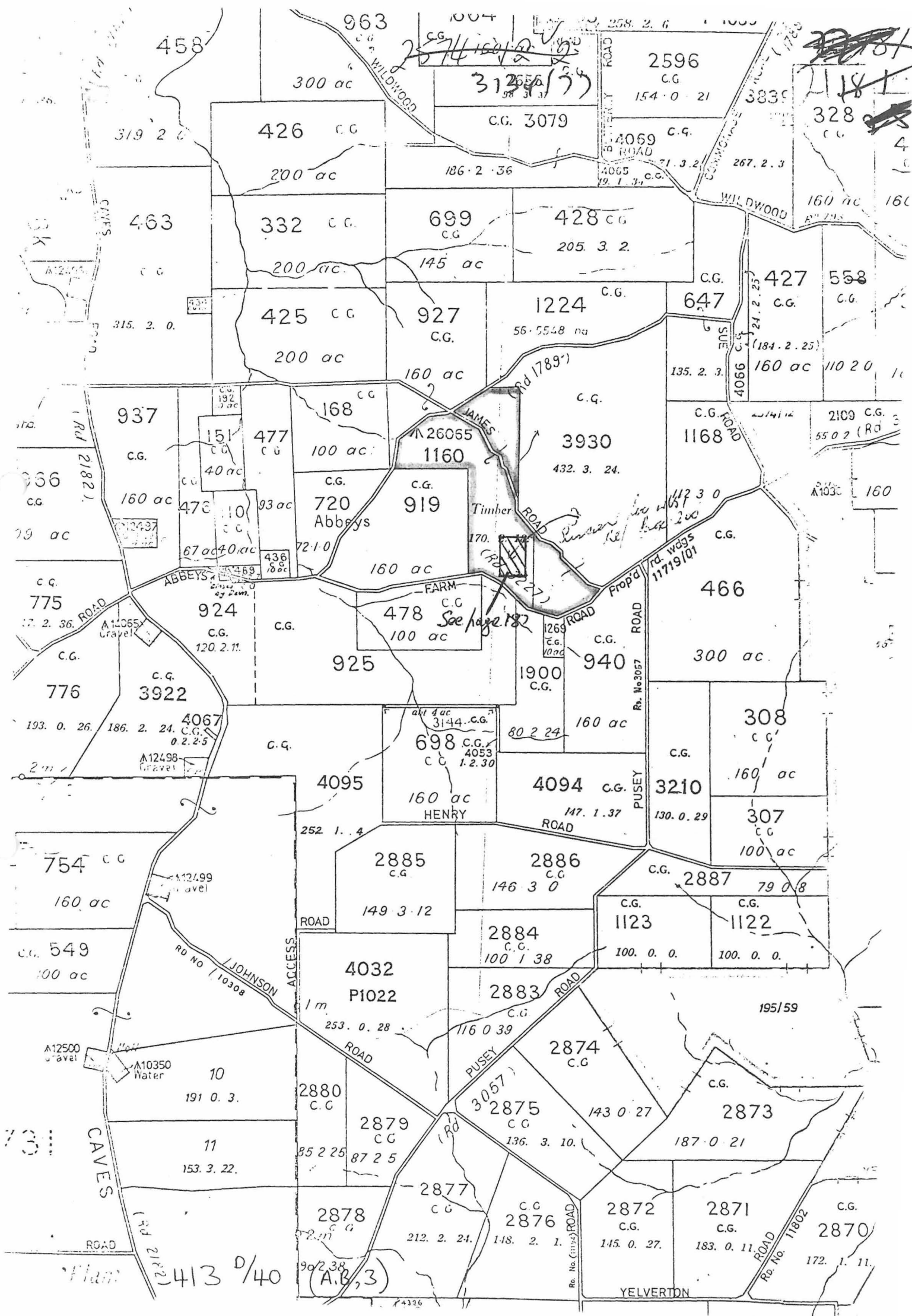
for
Johnson
S. BURGESS
ACTING MANAGER
PROPERTY MANAGEMENT BRANCH
LAND OPERATIONS DIVISION

September 15, 1988

Enc

*file 015146F3102 is also about
Reserve 26065*

*29.8.88
Lands CI*



LAND ACT, 1933

(Section 33)

VESTING ORDER

File No. 2574/12

I, Professor Gordon Reid, Companion of the Order of Australia, Governor of the State of Western Australia, do hereby, in pursuance of the powers enabling me in that behalf, and under and by virtue of the provisions of Section 33 of the Land Act, 1933, direct that Reserve No. 26065 (Sussex Location 1160)

shall vest in and be held by the National Parks and Nature Conservation Authority

in trust for the following objects and purposes (that is to say)

"Conservation of Flora and Fauna"

subject nevertheless to the powers reserved to me by Section 37 of the said Act.

Given under my hand, at Perth

this *2nd* day
of *August* 19*88*

Gordon Reid
GOVERNOR

copies of p 168-170 also on 015146F3102

19 August 1988]

GOVERNMENT GAZETTE, WA

2905

Land Act 1933
ORDER IN COUNCIL

File No. 178/18V2.

WHEREAS by section 33 of the Land Act 1933, it is made lawful for the Governor to direct that any Reserve shall vest in and be held by any person or persons to be named in the order in trust for the like or other public purposes to be specified in such order: And whereas it is deemed expedient that portion of Reserve No. 22256 (extending easterly from the right bank of the Pentecost River, passing through Pastoral Lease 3114/1180 (EL Questro) and Reserve 1127 to the southern boundary of King Location 10) should vest in and be held by the Shire of Wyndham—East Kimberley in trust for the purpose of "Stock Route—Wyndham to Margaret River".

Now, therefore, His Excellency the Governor, by and with the advice and consent of the Executive Council, does hereby direct that the beforementioned Reserve shall vest in and be held by the Shire of Wyndham—East Kimberley in trust for the purpose aforesaid, subject nevertheless to the powers reserved to him by section 37 of the said Act.

M. WAUCHOPE,
Clerk of the Council.

Land Act 1933
ORDER IN COUNCIL

File No. 10534/10V2.

WHEREAS by section 33 of the Land Act 1933, it is made lawful for the Governor to direct that any Reserve shall vest in and be held by any person or persons to be named in the order in trust for the like or other public purposes to be specified in such order: And whereas it is deemed expedient that Reserve No. 26591 (Victoria Locations 10688, 11715 and 11716) should vest in and be held by the Shire of Northampton in trust for the purpose of "Parklands".

Now, therefore, His Excellency the Governor, by and with the advice and consent of the Executive Council, does hereby direct that the beforementioned Reserve shall vest in and be held by the Shire of Northampton in trust for the purpose aforesaid, subject nevertheless to the powers reserved to him by section 37 of the said Act and to the conditions as set out in the schedule hereto in regard to the foreshore frontage of the Reserve to a depth of 20 metres from High Water Mark.

Schedule

- (a) Preservation of reeds and other natural vegetation.
- (b) Preservation of the existing foreshore alignment and sand banks.
- (c) Preservation of the feeding grounds for water fowl, fish and aquatic life.

M. WAUCHOPE,
Clerk of the Council.

Land Act 1933
ORDERS IN COUNCIL

WHEREAS by section 33 of the Land Act 1933, it is made lawful for the Governor to direct that any Reserve shall vest in and be held by any person or persons to be named in the Order in trust for the like or other public purposes to be specified in such Order. And whereas it is deemed expedient as follows—

File No. 567/988.—That Reserve No. 2492 (Teano Location 6) should vest in and be held by the Shire of Meekatharra in trust for the purpose of "Recreation".

File No. 568/988.—That Reserve No. 2493 (Teano Location 5) should vest in and be held by the Shire of Meekatharra in trust for the purpose of "Recreation".

File No. 5929/01.—That Reserve No. 8395 (Katanning Lot 1007) should vest in and be held by the Shire of Katanning in trust for the purpose of "Recreation".

File No. 3164/03.—That Reserve No. 8688 (Jandakot Agricultural Area Lot 593) should vest in and be held by the City of Cockburn in trust for the purpose of "Pound".

File No. 787/42.—That Reserve No. 22362 (Tambellup Lot 375) should vest in and be held by the Shire of Tambellup in trust for the purpose of "Drainage".

File No. 2652/927.—That Reserve No. 22875 (Sussex Location 3702) should vest in and be held by the Shire of Augusta-Margaret River in trust for the purpose of "Parklands and Historical Site".

File No. 1774/52.—That Reserve No. 24416 (Nelson Location 12255) should vest in and be held by the Shire of Bridgetown-Greenbushes in trust for the purpose of "Community Centre".

File No. 1242/960.—That Reserve No. 25780 (Broomehill Lot 691) should vest in and be held by the Shire of Broomehill in trust for the purpose of "Recreation".

File No. 722/60.—That Reserve No. 25875 (Burakin Lot 68) should vest in and be held by the Shire of Wongan-Ballidu in trust for the purpose of "Rubbish Depot".

File No. 2574/12.—That Reserve No. 26065 (Sussex Location 1160) should vest in and be held by the National Parks and Nature Conservation Authority in trust for the purpose of "Conservation of Flora and Fauna".

File No. 3421/63.—That Reserve No. 27625 (Swan Location 7892) should vest in and be held by the City of Bayswater in trust for the purpose of "Drainage".

File No. 3072/64.—That Reserve No. 28241 (Swan Location 8042) should vest in and be held by the City of Belmont in trust for the purpose of "Public Recreation".

File No. 4438/65.—That Reserve No. 28790 (Swan Location 8246) should vest in and be held by the City of Belmont in trust for the purpose of "Public Recreation".

File No. 4843/65.—That Reserve No. 28902 (Swan Locations 8266, 8338, 8346, 8492 and 9036) should vest in and be held by the City of Bayswater in trust for the purpose of "Drainage".

File No. 3429/66.—That Reserve No. 29010 (Swan Location 8271) should vest in and be held by the City of Belmont in trust for the purpose of "Public Recreation".

File No. 1308/67.—That Reserve No. 29064 (Exmouth Lot 312) should vest in and be held by the Shire of Exmouth in trust for the purpose of "Park".

File No. 1439/66.—That Reserve No. 29467 (Swan Location 8352) should vest in and be held by the City of Belmont in trust for the purpose of "Public Recreation".

File No. 1542/66.—That Reserve No. 29630 (Swan Location 8382) should vest in and be held by the City of Belmont in trust for the purpose of "Drainage and Pedestrian Access Way".

File No. 4050/65.—That Reserve No. 29598 (Swan Location 8331) should vest in and be held by the City of Bayswater in trust for the purpose of "Drainage".

File No. 3276/66.—That Reserve No. 29555 (Swan Locations 8375 and 8685) should vest in and be held by the City of Bayswater in trust for the purpose of "Drainage".

File No. 134/67.—That Reserve No. 31820 (Swan Location 8817) should vest in and be held by the City of Belmont in trust for the purpose of "Public Recreation".

File No. 453/69.—That Reserve No. 32020 (Swan Location 8855) should vest in and be held by the City of Bayswater in trust for the purpose of "Drain".

File No. 2330/68.—That Reserve No. 32565 (Swan Location 9024) should vest in and be held by the City of Bayswater in trust for the purpose of "Drain".

File No. 1471/69.—That Reserve No. 32585 (Swan Location 9023) should vest in and be held by the City of Bayswater in trust for the purpose of "Drain".

File No. 2344/74.—That Reserve No. 33998 (Hyden Lot 151) should vest in and be held by the Shire of Kondinin in trust for the purpose of "Recreation".

File No. 2445/977.—That Reserve No. 35228 (Esperance Lot 789) should vest in and be held by the Shire of Esperance in trust for the purpose of "Public Recreation".

File No. 3134/77.—That Reserve No. 35451 (Sussex Locations 4651, 4733 and 4855) should vest in and be held by the Shire of Busselton in trust for the purpose of "Gravel".

File No. 737/78.—That Reserve No. 35525 (Swan Location 9845) should vest in and be held by the City of Belmont in trust for the purpose of "Public Recreation".

File No. 805/78.—That Reserve No. 35609 (Swan Location 9856) should vest in and be held by the Town of Claremont in trust for the purpose of "Public Recreation".

NRK

7 9 83

for your attention please.

File No. 1242/960.
BROOMEHILL.—No. 40574 (Use and Requirements of the Shire of Broomehill), Lot No. 690 (4 209 square metres). (Diagram 88546, Public Plan Broomehill Townsite 1:2 000 37.15 and 37.16 (India Street).)

File No. 3364/982.

BUNBURY.—No. 40573 (Public Recreation), Lot No. 701 (formerly portion of Leschenault Location 26 being Lot 161 on Plan 14147) (1.350 1 ha). (Public Plan Bunbury 1:2 000 02.31 (Pennant Road).)

File No. 498/982.

BUNBURY.—No. 40572 (Public Recreation), Lot No. 702 (formerly portion of Wellington Location 41 being Lot 170 on Plan 13790) (552 square metres). (Public Plan Bunbury 1:2 000 01.29 (Latreille Road).)

File No. 1024/988.

SWAN.—No. 40567 (Padmount Site), Location No. 11058 (18 square metres). Diagram 88487, Public Plan Perth 1:2 000 18.31 (Padbury Way).

File No. 532/988.

SWAN.—No. 40561 (Public Recreation), Location No. 11117 (formerly portion of Swan Location K and being Lot 159 on Plan 16145) (4 424 square metres). (Public Plan Perth 1:2 000 13.35, 14.35 (Excelsum Terrace).)

File No. 977/988.

HAMERSLEY.—No. 40560 (Public Recreation), Lot No. 21 (formerly portion of Hamersley Lot 9 and being lot 541 on Plan 16217) (4 633 square metres). (Public Plan Perth 1:2 000 08.36 (Edlaston Road).)

File No. 955/988.

KOJONUP.—No. 40545 (Railway Purposes), Location No. 9272 (portion formerly portion of Katanning Agricultural Area Lot 232 and being Lot 1 the subject of Diagram 71090) (7 934 square metres). (Diagram 88267, Public Plan Katanning S.W. 1:25 000 (near Paterson Road).)

File No. 568/988.

TEANO.—No. 2493 (Recreation), Location No. 5 (258.888 1 ha). Reserve Diagram 686, Public Plan Collier 1:250 000.)

File No. 567/988.

TEANO.—No. 2492 (Recreation), Location No. 6 (258.888 1 ha). (Reserve Diagram 687, Public Plan Collier 1:250 000.)

File No. 921/988.

CANNING.—No. 40528 (Drainage), Location No. 3636 (formerly portion of Canning Location 31 and being Lot 117 on Plans 16056 and 16057) (2.997 5 ha). (Public Plans Perth 1:2 000 21.02 and 21.01 (Eighth Road).)

N. J. SMYTH,
 Executive Director.

AMENDMENT OF RESERVES

Department of Land Administration,
 Perth, 19 August 1988.

HIS Excellency the Governor in Executive Council has been pleased to approve, under section 37 of the Land Act 1933 of the amendment of the following reserves—

File No. 2572/986.—No. 40061 (Swan Location 10968) "Public Recreation" to include Location 11127 (formerly portion of Swan Location 16 and being Lot 194 on Plan 16224) and of its area being increased to 1.934 9 hectares accordingly. (Plan Perth 1:2 000 24.31 (Buninyong Road).)

File No. 1041/984.—No. 39796 (Cockburn Sound Location 2885) "Public Recreation" to include Location 2973 (formerly portion of Cockburn Sound Location 16 and being Lot 3 on Diagram 71905) and of its area being increased to 2 333 square metres accordingly. (Plan Mandurah 1:2 000 07.02 and 07.03 (Fremantle Road).)

File No. 3115/985.—No. 39758 (Cockburn Sound Location 2877) "Public Recreation" to include Location 2969 (formerly portion of Cockburn Sound Location 549 and being Lot 599 on Plan 16124) and of its area being increased to 1.927 5 hectares accordingly. (Plan Perth 1:2 000 11.14 and 12.14 (Neumann Grove).)

File No. 3047/985.—No. 39584 (Cockburn Sound Location 2842) "Recreation" to include—

(a) Location 2922 as delineated and shown bordered

(b) 2938 as surveyed and shown bordered red on Land Administration Original Plan 17016,

and of its area being increased to 113.049 5 hectares accordingly. (Plan Perth 1:2 000 08.01, Peel 1:2 000 08.39, 08.40, 09.39 and 09.40 (Cockburn Road).)

File No. 2272/984.—No. 39220 (Sussex Location 4807) "Public Recreation" to include Location 4854 (formerly portion of Sussex Location 1 and being Lot 235 on Plan 15879) and of its area being increased to 8 412 square metres accordingly. (Plan Busselton 1:2 000 27.37 (Layman Road).)

File No. 2385/984.—No. 38912 (Jandakot Agricultural Area) "War Memorial" to compromise Lot 594, as surveyed and shown bordered red on Land Administration Original Plan 17070, in lieu of Lot 570 and of its area being established at 1 145 square metres accordingly. (Plan Perth 1:10 000 3.1 (Forrest Road).)

File No. 2990/983.—No. 38659 (at Hyden) "Recreation" to comprise Lot 150 as surveyed and shown bordered red on Land Administration Original Plan 16918, in lieu of Lot 129 and of its area being established at 7.138 3 hectares accordingly. (Plan Hyden 1:2 000 29.08, 30.08 and 30.09 (Marshall Street).)

File No. 2362/982.—No. 38365 (Swan Location 10464) "Public Recreation" to include Location 11107 (formerly portion of Swan Location 1871 and being Lot 6 on diagram 72481) and of its area being increased to 8 270 square metres accordingly. (Plan Perth 2 000 31.34 (Ayres Road).)

File No. 2809/980.—No. 37978 (at Karratha) "Depot Site (Shire of Roebourne)" to comprise Lot 4237, as surveyed and shown bordered red on Land Administration Diagram 88511, in lieu of lots 2527 and 2528 and of its area being increased to 5.598 9 hectares accordingly. (Plan Karratha lot 1:2 000 32.24 (Cowie Road).)

File No. 3354/978.—No. 36146 (Swan District) "Public Recreation" to comprise Location 9988, as surveyed and shown bordered red on Land Administration Diagram 88487, and of its area being established at 6 302 square metres accordingly. (Plan Perth 1:2 000 18.31 (Padbury Way).)

File No. 3134/77.—No. 35451 (Sussex Locations 4651 and 4733) "Gravel" to include Location 4855, as delineated and shown bordered red on Land Administration Reserve Diagram 664, and of its area being increased to 14.032 8 hectares accordingly. (Plan Yallingup S.W. 1:25 000 (Abbeys Farm Road).)

File No. 2344/74.—No. 33998 (at Hyden) "Recreation" to comprise Lot 151, as surveyed and shown bordered red on Land Administration Original Plan 16918, in lieu of lot 103 and of its area being established at 6.250 4 hectares accordingly. (Plan Hyden 1:2 000 29.08, 30.08 and 30.09 (Marshall Street).)

File No. 3685/67V2.—No. 33015 (Forrest Locations 78 and 131) "Water" to agree with recalculation of area and of its area being established at 8 971.203 8 hectares accordingly. (Plan Roebourne 1:250 000.)

File No. 10534/10V2.—No. 26591 (Victoria Location 10688) "Parklands" to include Locations 11715 and 11716, as surveyed and shown bordered red on Land Administration Original Plan 16734 and of its area being increased to about 74.028 6 hectares accordingly. (Plan Kalbarri Regional 1:10 000, Kalbarri 1:2 000 26.13 (Ajana-Kalbarri Road).)

File No. 3005/68.—No. 26084 (Bridgetown Lots 849 and 890) "Site for a Bowling Club and Club Premises" to exclude that portion now comprised in Lot 889, as surveyed and shown bordered red on Lands and Surveys Diagram 85394, and of its area being reduced to 1.242 6 hectares accordingly. (Plan Bridgetown 1:2 000 30.01 and 31.01 (South Western Highway).)

File No. 2574/12.—No. 26065 (Sussex Location 1160) "Timber" to exclude that portion now comprised in Sussex Location 4855, as delineated and shown bordered red on Land Administration Reserve Diagram 664, and of its area being reduced to 55.001 7 hectares accordingly. (Plan Yallingup S.W. 1:25 000 (Abbeys Farm Road).)

File No. 722/60.—No. 25875 (at Burakin) "Rubbish Depot" to comprise Lot 68, as surveyed and shown bordered red on Land Administration Diagram 88565, in lieu of Lot 66 and of its area being increased to 5.25 hectares accordingly. (Plan Burakin Townsite.)

File No. 1242/960.—No. 25780 (at Broomehill) "Recreation (Bowling Green)" to comprise Broomehill Lot

Administration Diagram 88546, in lieu of Lots 153 to 156 inclusive, 658 and 659 and of its area being reduced to 4 210 square metres accordingly. (Plan Broomehill Townsite 1:2 000 37.15 and 37.16 (Iron Street).)

File No. 2782/955V5.—No. 24738 (Victoria Location 10471) "Private Dwellings and Recreation" to exclude that portion now comprised in Location 11757, as surveyed and shown bordered red on Land Administration Diagram 88544, and of its area being reduced to 20.679 7 hectares accordingly. (Plan Geraldton 1:2 000 15.26 and 15.27 (Drummond Cove Road).)

File No. 1774/52.—No. 24416 (Nelson District) "Schoolsite" to comprise Location 12255 as surveyed and shown bordered red on Land Administration Diagram 88406 and of its area being reduced to 1.140 7 hectares accordingly. (Plan Wilgarup N.E. 1:25 000) (South Western Highway near Yornup).)

File No. 1090/955.—No. 24209 (Swan Locations 10141 and 10731) "Recreation" to agree with recalculation and of its area being established at 5.018 3 hectares accordingly. (Plan Perth 1:2 000 15.27 (Bardon Place).)

File No. 9436/97V6.—No. 23165 (Swan Locations 5287, 5290, 5291, 5293, 7167, 10543 and 10544) "Recreation" to exclude Locations 5287, 5290, 5291, 5293, 10543 and 10544 and include Location 11073, as surveyed and shown bordered red on Land Administration Original Plan 16998, and of its area being increased to about 168.695 7 hectares accordingly. (Plan Perth 1:10 000 8.7 and 8.8 and 1:2 000 37.36 (Rosedale Road).)

File No. 1965/938V2.—No. 22465 (Dundas Location 203) "Use and Benefit of Aborigines" to include Location 208 as surveyed and shown on Lands and Surveys Diagram 74923 and of its area being increased to about 2 728.506 9 hectares accordingly. (Plan 350/80 (near Norseman).)

File No. 787/942.—No. 22362 (Tambellup Townsite) "Road Board Purposes" to comprise Tambellup Lot 375 as surveyed and shown bordered red on Land Administration Diagram No. 87732, on lieu of Lots 183 and 184 and of its area being increased to 1.256 1 hectares accordingly. (Plan Tambellup Townsite 1:2 000 38.33 (Parker Street).)

File No. 1828/37.—No. 21785 (at Hyden) "School Site" to comprise Lot 149, as surveyed and shown bordered red on Land Administration Original Plan 16918, in lieu of Lot 102 and of its area being established at 3.701 7 hectares accordingly. (Plan Hyden 1:2 000 29.08, 30.08 and 30.09 (Clayton Street).)

File No. 139/97V3.—No. 10250 (Perth Lots 85 to 93 inclusive, 334 to 341 inclusive, 398, 451, 452, 963, 964 and 965) "Public Recreation" to exclude that portion now comprised in Lot 997, as surveyed and shown bordered green on Land Administration Diagram 88560, and of its area being reduced to 31.143 hectares accordingly. (Plan Perth 1:2 000 13.22, 13.21, 12.22 and 12.21 (Amherst Street).)

File No. 3164/03.—No. 8688 (Jandakot Agricultural Area) "Pound" to comprise Lot 593, as surveyed and shown bordered red on Land Administration Original Plan 17070, in lieu of Lot 289 and of its area being established at 3 480 square metres accordingly. (Plan Perth 1:10 000 3.1 (Forrest Road).)

File No. 5929/01.—No. 8395 (at Katanning) "Recreation" to comprise Lot 1007, as surveyed and shown bordered red on Land Administration Diagram 87609, in lieu of Lots 309, 850 to 855 inclusive, 860 and 861 and of its area being increased to 4.526 3 hectares accordingly. (Plan Katanning 1:2 000 32.32) (Albion Street).)

File No. 592/02.—No. 8129 (Jandakot Agricultural Area) "Recreation" to comprise Lot 595, as surveyed and shown bordered red on Land Administration Original Plan 17070, in lieu of Lot 263 and of its area being established at 3.671 6 hectares accordingly. (Plan Perth 1:10 000 3.1.) (Warton Road).)

File No. 3226/893.—No. 4721 (Victoria District) "Trigonometrical Station and Television Transmitting Tower" to comprise Location 11756, as surveyed and shown bordered red on Land Administration Diagram 88524, and of its area being established at 8.100 3 hectares accordingly. (Plan Billeranga 1:50 000.)

File No. 3280/70.—No. 351 (De Witt District) "Water" to comprise Location 224 as delineated and shown bordered red on Land Administration Reserve Diagram 694, and of its area being recalculated to about 299 hectares accordingly. (Plan Karratha N.E. 1:25 000.)

N. J. SMYTH,
Executive Director.

CANCELLATION OF RESERVES

Department of Land Administration,
Perth, 19 August 1988.

HIS Excellency the Governor in Executive Council has been pleased to approve, under section 37 of the Land Act 1933 of the cancellation of the following reserves—

File No. 2694/987.—No. 40413 (Derby Lot 1243) "Use and Requirements of the Shire of Derby-West Kimberley". (Plan Derby 1:2 000 03.05 (Hakea Place).)

File No. 2540/986.—No. 40069 (Port Hedland Lots 5629, 5674 and 5734) "Use and Requirements of the State Energy Commission of Western Australia". (Plan Port Hedland Regional 1:10 000 6.7 (Langley Gardens and Cunneen Cove).)

File No. 804/964.—No. 39746 (Yalgoo Lot 36) "Use and Requirements of the Government Employees Housing Authority". (Plan Yalgoo Townsite (Selwyn Street).)

File No. 1020/971.—No. 34847 (Karratha Lot 1068) "Camp Site (M.R.D.)". (Plan Karratha 1:2 000 25.19 (King Way).)

File No. 1546/70.—No. 31376 (Nullagine Lots 149 and 150) "Government Requirements". (Plan Nullagine 1:2 000 13.17 and 14.17.)

File No. 1965/938V2.—No. 30941 (Dundas Location 208) "Native Mission". (Plan 350/80 (near Norseman).)

File No. 2697/36.—No. 21663 (Kyarra District) "Explosives Magazine and Safety Zone". (Plan Cue: 1:250 000.)

File No. 3605/07.—No. 11184 (Mount Magnet Lot 250) "Excepted from Sale". (Plan Mount Magnet Townsite (Priestly Street).)

File No. 1167/96V2.—No. 3886 (Kalgoorlie Town Lot 85) "Fire Station". (Plan Kalgoorlie Boulder 1:2 000 29.38) (Brookman Street).)

File No. 1010/36.—No. 3782 (Coolgardie Town Lot 354) "Public Utility". (Plan Coolgardie 1:2 000 9.12) (Shaw Street).)

File No. 2222/893V3.—No. 2830 (Coolgardie Town Lot 235) "Public Utility". (Plan Coolgardie 1:2 500 9.11 (Lindsay Street).)

File No. 3132/70.—No. 37221 (Perth Lot 863) "Pedestrian Access Way". (Plan Perth 1:2 000 13.25 (Murray Street).)

N. J. SMYTH,
Executive Director.

CHANGE OF PURPOSE OF RESERVES

Department of Land Administration,
Perth, 19 August 1988.

HIS Excellency the Governor in Executive Council has been pleased to approve, under section 37 of the Land Act 1933, of the change of purpose of the following reserves—

File No. 3868/78.—No. 35873 (Moora Suburban Lot 114) being changed from "Housing (Water Supply)" to "Use and Requirements of the Minister for Works". Public Plan Moora 1:2 000 21.10 (Drummond Road).

File No. 134/67.—No. 31820 (Swan Location 8817) being changed from "Recreation" to "Public Recreation". (Public Plan Perth 1:2 000 18.23, 19.23.)

File No. 1542/66.—No. 29630 (Swan Location 8382) being changed from "Drainage" to "Drainage and Pedestrian Access Way". (Public Plan Perth 1:2 000 18.24.)

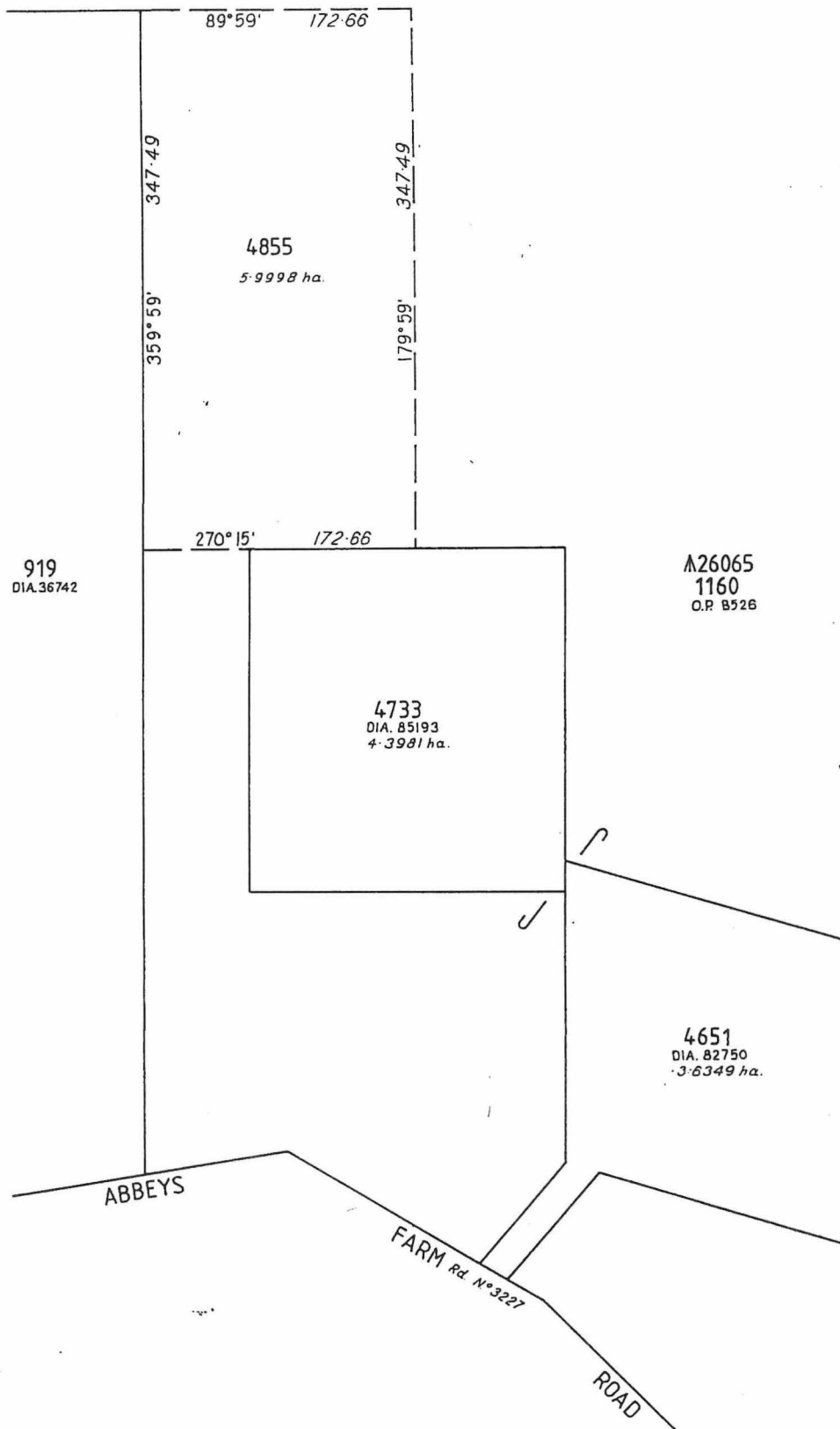
File No. 1308/67.—No. 29064 (Exmouth Lot 312) being changed from "Community Youth Centre" to "Park". (Public Plan Exmouth 1:2 000 15.12 (Bonefish Street).)

File No. 3072/64.—No. 28241 (Swan Location 8042) being changed from "Recreation" to "Public Recreation". (Public Plan Perth 1:2 000 17.25.)

File No. 2574/12.—No. 26065 (Sussex Location 1160) being changed from "Timber" to "Conservation of Flora and Fauna". (Public Plan Yallingup S.W. 1:25 000 (Abbeys Farm).)

File No. 1242/960.—No. 25780 (Broomehill Lot 691) being changed from "Recreation (Bowling Green)" to "Recreation". (Public Plan Broomehill Townsite 1:2 000 37.15 and 37.16 (Iron Street).)

File No. 1774/52.—No. 24416 (Nelson Location 12255) being changed from "Schoolsite" to "Community Centre". (Public Plan Wilgarup N.E. 1:25 000 (South Western Highway near Yornup).)



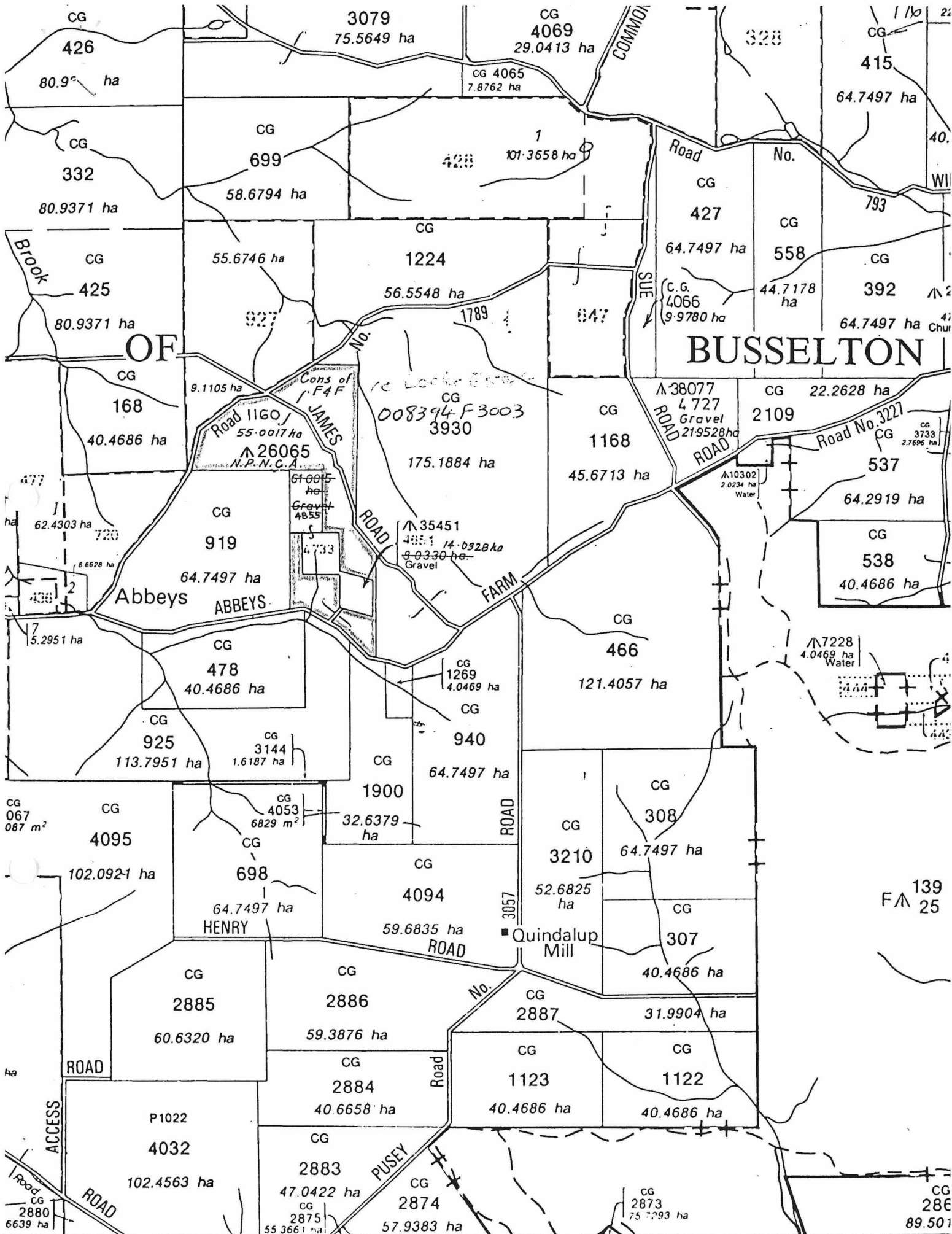
RESERVE No. 35451 Purpose GRAVEL Area 14.0328 ha.

CORR. No. 3134-977
 DISTRICT SUSSEX
 PUBLIC PLAN YALLINGUP S.W.
 1:25000
 PREPARED BY RUI FRANCO Date 29-4-1988
 CAL BOOK REF. Page
 EXAMINED *[Signature]* 2.5.88
 APPROVED *[Signature]* 13.5.88
 Manager



AMENDMENTS					
Gaz	Page	Intls	Gaz	Page	Intls

SCALE 1:3000
 All measurements in metres
 GAZETTED PAGE
 Recorded on Public Plan
 Registered *[Signature]*
 On Key Plan *[Signature]* Sup. Graphic Bank Crown Surveys
 DEPT. OF LAND ADMINISTRATION
RESERVE
DIAGRAM No. 664



OF

BUSSELTON

Abbeys

ABBEYS

FARM

Quindalup Mill

HENRY

PUSEY

YALLINGUP S.W.
& Pt CLAIRAULT S.E.
SCALE 1:25000

320

05'