

RESERVE ACTION SHEET: CONSERVATION RESERVES

RESERVE No. 26177

LOCAL GOVERNMENT: City of Albany

NAME: West Cape Howe National Park

PURPOSE: National Park

VESTING: Conservation and Parks Commission

ACTION: The addition of a portion of Reserve 24547 into West Cape Howe National Park.

Total Area: Area is increased to 3637.69 hectares from 3605.15 hectares.

REASON FOR ACTION:

The City of Albany relinquished management of a portion of Reserve 24547 as it was surplus to their requirements and would be more appropriately managed by the Department of Biodiversity, Conservation and Attractions.

Date of amendment: 7/10/2021


Maps: Attached 2

Customer advice: Attached 1

Proposal Summary: Attachment 3

Recommended IUCN classification: 2

Native Title: Wagyl Kaip

1	LAND UNIT LEADER	To note	 16/11/21
2	LAND UNIT	Send scan of RAS, customer advice, Reserve Enquiry Detail and maps to:	
		• Lisa Wright (Kensington) DIGITAL COPY	GF 16/11/21
		• District Manager DIGITAL COPY	GF 16/11/21
		• Regional Manager DIGITAL COPY	GF 16/11/21
		• Geoffrey Banks GIS Branch DIGITAL COPY	GF 16/11/21
		Attach Landgate RED to file	GF 16/11/21
		Strikethrough from District Proposals spreadsheets	GF 16/11/21
		Create Conservation Commission summary	GF 12/11/2021
		TENIS amended	
3	EXECUTIVE DIRECTOR, PARKS AND VISITOR SERVICES	To note	

Reserve Details Report -26177

Reserve	26177	Legal Area (ha)	3637.6906
Name	WEST CAPE HOWE NATIONAL PARK	Status	CURRENT
Type	N/A	Current Purpose	NATIONAL PARK
File Number	3627/06		
Notes	N/A		
Additional Reserve Information	RESERVE COMPRISES LOT 7591 ON DP216490, LOT 252 ON DP187044, LOT 3423 ON DP80640 & LOT 368 ON DP410052 (O898776)		

Class	Responsible Agency	Date of Last Change
A	DEPARTMENT OF BIODIVERSITY, CONSERVATION AND ATTRACTIONS (SCLM)	19/10/2021

Management Order	Document Number
VEST CONSERVATION AND PARKS COMMISSION	O898779

Land Use
NATIONAL PARK

Local Government Authority
CITY OF ALBANY

CLT Number	Parcel Identifier	Street Address, Suburb	File Number	PIN	Area (m ²)
LR3015/231	Lot 252 On Deposited Plan 187044	No Street Address Information Available	03627-1906-05RO	592061	234009
LR3082/57	Lot 3423 On Deposited Plan 80640	No Street Address Information Available	03627-1906-05RO	591826	648338
LR3083/125	Lot 7591 On Deposited Plan 216490	No Street Address Information Available	03627-1906-05RO	591822, 592060	36474858
LR3173/783	Lot 368 On Deposited Plan 410052	No Street Address Information Available	03627-1906-05RO	12309409	325354

Previous Certificates of Title	Status
---------------------------------------	---------------

Document Number/Gazette Page	Date	Type	Text
-------------------------------------	-------------	-------------	-------------

Document Number/Gazette Page	Date	Type	Text
O898773	07/10/2021	Vesting Revoked	REVOKED
O898776	07/10/2021	Current Area	3637.6906
O898779	07/10/2021	Current Vesting	VEST CONSERVATION AND PARKS COMMISSION
M484232	04/12/2013	Current Name	WEST CAPE HOWE NATIONAL PARK
K526510	05/03/2008	Historical Area	3605.1506
K526510	05/03/2008	Historical Responsible Agency	EXECUTIVE DIRECTOR OF THE DEPARTMENT OF CONSERVATION & LAND MANAGEMENT
4321	04/12/1987	Class	A
4323	04/12/1987	Historical Vesting	NATIONAL PARKS AND NATURE CONSERVATION AUTHORITY
4336	04/12/1987	Historical Area	3517.0000
4336	04/12/1987	Location	PLANTAGENET LOC 7591
4336	04/12/1987	Previous Lot/Locations	PLANTAGENET LOC'S 1794,3352,3421,3422,3423,3427, 3599,3988 AND TORBAY A.A. LOTS 44 & 48
4336	04/12/1987	Public Plan	TORBAY SW,SE,NW,NE 1:25000
4336	04/12/1987	Street Name	SHEPHERDS LAGOON ROAD
4336	04/12/1987	Survey Number	RES.P:164 AND OP:16490
2437	12/07/1985	Historical Vesting	VEST NATIONAL PARKS & CONSERVATION AUTH.
1880	31/05/1985	Vesting Revoked	VESTING GAZ:11.11.1977 P4197 REVOKED
1888	31/05/1985	Current Purpose	NATIONAL PARK
1012	28/03/1980	Historical Area	ABT 3580.0000
4197	11/11/1977	Historical Vesting	VEST SHIRE OF ALBANY
4218	11/11/1977	Vesting Revoked	[No text]
4219	11/11/1977	Historical Purposes	RECREATION
375	09/02/1962	Historical Vesting	CONT ALBANY SHIRE
384	09/02/1962	Original Gazettal and page	ORIGINAL GAZETTE
N/A	09/02/1962	Correspondence File Number	3627/06
N/A	09/02/1962	Original Area	7902.0.0
N/A	N/A	Historical Purposes	COMMON
N/A	N/A	Metric Conversion	3205.1103,P217

**Customer Advices for Reserve Actions
1/10/2021 - 31/10/2021**

City of Albany 1/10/2021 - 31/10/2021

Reserve No.	Land Description	DPLH File No.	Volume/Folio	Action	Document No.	Registered	Street Name	Area	Public Plans
24547	Lot 264 on Deposited Plan 27027 Lot 265 on Deposited Plan 27027 Lot 367 on Deposited Plan 410052	03731-1960	3124-850 3124-851 3173-782	Change of Purpose to "Recreation and Bushland Management"	O898777	07/10/2021	Torbay Road, Kronkup	52.3705 Ha	Torbay NE (25)
24547	Lot 264 on Deposited Plan 27027 Lot 265 on Deposited Plan 27027 Lot 367 on Deposited Plan 410052	03731-1960	3124-850 3124-851 3173-782	Management Order to City of Albany of PO Box 484, Albany WA 6331 To be utilised for the designated purpose of "Recreation and Bushland Management " only.	O898778	07/10/2021	Torbay Road, Kronkup	52.3705 Ha	Torbay NE (25)
24547	Lot 266 on Deposited Plan 27027	03731-1960	3124-852	Amendment of Reserve to include Lot 367 on Deposited Plan 410052 in lieu of Lot 266 on Deposited Plan 27027 and its area being reduced to 52.3705 hectares, accordingly.	O898775	07/10/2021	Torbay Road, Kronkup	52.3705 Ha	Torbay NE (25)
24547	Lot 264 on Deposited Plan 27027 Lot 265 on Deposited Plan 27027 Lot 266 on Deposited Plan 27027	03731-1960	3124-850 3124-851 3124-852	Revocation of Management Order No. H626140	O898772	07/10/2021	Torbay Road, Kronkup	84.8671 Ha	Torbay NE (25)
26177	Lot 252 on Deposited Plan 187044 Lot 3423 on Deposited Plan 80640 Lot 7591 on Deposited Plan 216490	03627-1906	3015-231 3082-57 3083-125	Order for Addition of Land to Certain Class 'A' Reserves to & area = 3637.6906 Hectares	O898776	07/10/2021	Torbay Road, Kronkup	3637.6906 Ha	Torbay SW, SE, NW & NE (25)
26177	Lot 252 on Deposited Plan 187044 Lot 3423 on Deposited Plan 80640 Lot 7591 on Deposited Plan 216490	03627-1906	3015-231 3082-57 3083-125	Revocation of Management Order No. Unnumbered being the Order in Council Gazetted on 4 December 1987	O898773	07/10/2021	Torbay Road, Kronkup	3605.1506 Ha	Torbay SW, SE, NW & NE (25)

Commented [MH1]: Additions to West Cape Howe National Park. Grace to action.

**Customer Advices for Reserve Actions
1/10/2021 - 31/10/2021**

City of Armadale 1/10/2021 - 31/10/2021

Reserve No.	Land Description	DPLH File No.	Volume/Folio	Action	Document No.	Registered	Street Name	Area	Public Plans
45929	Lot 4331 on Plan 22893	01408-1999	3114-707	Change of Purpose to "Passive Recreation, Drainage and Ecological Corridor"	O824133	03/08/2021	Churchman Brook Road, Bedfordale	2.0538 Ha	BG34 (02) 25.03
45929	Lot 4331 on Plan 22893	01408-1999	3114-707	Management Order to City of Armadale of Locked Bag 2 Armadale WA 6992 To be utilised for the designated purpose of "Passive Recreation, Drainage and Ecological Corridor" only.	O824134	03/08/2021	Churchman Brook Road, Bedfordale	2.0538 Ha	BG34 (02) 25.03
45929	Lot 4331 on Plan 22893	01408-1999	3114-707	Revocation of Management Order No. H573904	O824132	03/08/2021	Churchman Brook Road, Bedfordale	2.0538 Ha	BG34 (02) 25.03
46515	Lot 4693 on Plan 23934 Lot 4694 on Plan 23935	01911-2000	3031-893 3031-896	Change of Purpose to "Passive Recreation, Drainage and Ecological Corridor"	O824117	03/08/2021	Churchman Brook Road, Bedfordale	4.9923 Ha	BG34 (02) 25.03
46515	Lot 4693 on Plan 23934 Lot 4694 on Plan 23935	01911-2000	3031-893 3031-896	Management Order to City of Armadale of Locked Bag 2, Armadale WA 6992 To be utilised for the designated purpose of "Passive Recreation, Drainage and Ecological Corridor" only.	O824118	03/08/2021	Churchman Brook Road, Bedfordale	4.9923 Ha	BG34 (02) 25.03
47394	Lot 4823 on Deposited Plan 32160	51626-2003	3128-316	Change of Purpose to "Passive Recreation and Ecological Corridor"	O824129	03/08/2021	Churchman Brook Road, Bedfordale	3.4156 Ha	
47394	Lot 4823 on Deposited Plan 32160	51626-2003	3128-316	Management Order to City of Armadale of Locked Bag 2, Armadale WA 6992 To be utilised for the designated purpose of "Passive Recreation and Ecological Corridor" only.	O824130	03/08/2021	Churchman Brook Road, Bedfordale	3.4156 Ha	
47394	Lot 4823 on Deposited Plan 32160	51626-2003	3128-316	Revocation of Management Order No. J973102.	O824128	03/08/2021	Churchman Brook Road, Bedfordale	3.4156 Ha	

**Customer Advices for Reserve Actions
1/10/2021 - 31/10/2021**

City of Armadale 1/10/2021 - 31/10/2021

Reserve No.	Land Description	DPLH File No.	Volume/Folio	Action	Document No.	Registered	Street Name	Area	Public Plans
47977	Lot 4000 on Deposited Plan 41792	51150-2004	3134-704	Change of Purpose to "Passive Recreation and Ecological Corridor"	O824173	03/08/2021	Darling Range Drive, Fyfield Way, Aulini Drive & Waterwheel Road North, Bedfordale	4.0244 Ha	
	Lot 4001 on Deposited Plan 41792		3134-705						
	Lot 4002 on Deposited Plan 41792		3134-706						
	Lot 4007 on Deposited Plan 51614		3139-251						
	Lot 4003 on Deposited Plan 42369		3140-144						
	Lot 4004 on Deposited Plan 48129		3140-145						
	Lot 4009 on Deposited Plan 53601		3140-761						
47977	Lot 4000 on Deposited Plan 41792	51150-2004	3134-704	Management Order to City of Armadale of Locked Bag 2, Armadale WA 6992 To be utilised for the designated purpose of "Passive Recreation and Ecological Corridor" only.	O824174	03/08/2021	Darling Range Drive, Fyfield Way, Aulini Drive & Waterwheel Road North, Bedfordale	4.0244 Ha	
	Lot 4001 on Deposited Plan 41792		3134-705						
	Lot 4002 on Deposited Plan 41792		3134-706						
	Lot 4007 on Deposited Plan 51614		3139-251						
	Lot 4003 on Deposited Plan 42369		3140-144						
	Lot 4004 on Deposited Plan 48129		3140-145						
	Lot 4009 on Deposited Plan 53601		3140-761						

**Customer Advices for Reserve Actions
1/10/2021 - 31/10/2021**

City of Armadale 1/10/2021 - 31/10/2021

Reserve No.	Land Description	DPLH File No.	Volume/Folio	Action	Document No.	Registered	Street Name	Area	Public Plans
47977	Lot 4000 on Deposited Plan 41792	51150-2004	3134-704	Revocation of Management Order No. K007909	O824172	03/08/2021	Darling Range Drive, Fyfield Way, Aulini Drive & Waterwheel Road North, Bedforddale	4.0244 Ha	
	Lot 4001 on Deposited Plan 41792		3134-705						
	Lot 4002 on Deposited Plan 41792		3134-706						
	Lot 4007 on Deposited Plan 51614		3139-251						
	Lot 4003 on Deposited Plan 42369		3140-144						
	Lot 4004 on Deposited Plan 48129		3140-145						
	Lot 4009 on Deposited Plan 53601		3140-761						
48887	Lot 4006 on Deposited Plan 48325	50340-2006	3138-330	Change of Purpose to "Passive Recreation and Ecological Corridor"	O822707	02/08/2021	Bussett Drive, Waterwheel Road North, Devonleigh Street & Paull View, Bedforddale	11.3954 Ha	BG34 (02) 25.01 & 25.02
	Lot 4008 on Deposited Plan 51615		3139-290						
	Lot 4005 on Deposited Plan 48129		3139-833						
	Lot 3000 on Deposited Plan 52537		3140-756						
	Lot 4010 on Deposited Plan 56083		3147-663						
48887	Lot 4006 on Deposited Plan 48325	50340-2006	3138-330	Management Order to City of Armadale of Locked Bag 2, Armadale WA 6992 To be utilised for the designated purpose of "Passive Recreation and Ecological Corridor" only.	O822708	02/08/2021	Bussett Drive, Waterwheel Road North, Devonleigh Street & Paull View, Bedforddale	11.3954 Ha	BG34 (02) 25.01 & 25.02
	Lot 4008 on Deposited Plan 51615		3139-290						
	Lot 4005 on Deposited Plan 48129		3139-833						
	Lot 3000 on Deposited Plan 52537		3140-756						
	Lot 4010 on Deposited Plan 56083		3147-663						

**Customer Advices for Reserve Actions
1/10/2021 - 31/10/2021**

City of Armadale 1/10/2021 - 31/10/2021

Reserve No.	Land Description	DPLH File No.	Volume/Folio	Action	Document No.	Registered	Street Name	Area	Public Plans
48887	Lot 4006 on Deposited Plan 48325 Lot 4008 on Deposited Plan 51615 Lot 4005 on Deposited Plan 48129 Lot 3000 on Deposited Plan 52537 Lot 4010 on Deposited Plan 56083	50340-2006	3138-330 3139-290 3139-833 3140-756 3147-663	Revocation of Management Order No. J992240	O822706	02/08/2021	Bussett Drive, Waterwheel Road North, Devonleigh Street & Paull View, Bedforddale	11.3954 Ha	BG34 (02) 25.01 & 25.02
51797	Lot 4000 on Deposited Plan 76739 Lot 4001 on Deposited Plan 76739 Lot 4002 on Deposited Plan 76739 Lot 4003 on Deposited Plan 76739 Lot 4004 on Deposited Plan 409632	00531-2014	3164-30 3164-31 3164-32 3164-33 3167-938	Change of Purpose to "Passive Recreation, Ecological Corridor and Drainage"	O819286	29/07/2021	Frogmore Close, Bedforddale	1.1481 Ha	
51797	Lot 4000 on Deposited Plan 76739 Lot 4001 on Deposited Plan 76739 Lot 4002 on Deposited Plan 76739 Lot 4003 on Deposited Plan 76739 Lot 4004 on Deposited Plan 409632	00531-2014	3164-30 3164-31 3164-32 3164-33 3167-938	Management Order to City of Armadale of Locked Bag 2, Armadale WA 6992 To be utilised for the designated purpose of "Passive Recreation, Ecological Corridor and Drainage" only.	O819287	29/07/2021	Frogmore Close, Bedforddale	1.1481 Ha	

**Customer Advices for Reserve Actions
1/10/2021 - 31/10/2021**

City of Armadale 1/10/2021 - 31/10/2021

Reserve No.	Land Description	DPLH File No.	Volume/Folio	Action	Document No.	Registered	Street Name	Area	Public Plans
51797	Lot 4000 on Deposited Plan 76739 Lot 4001 on Deposited Plan 76739 Lot 4002 on Deposited Plan 76739 Lot 4003 on Deposited Plan 76739 Lot 4004 on Deposited Plan 409632	00531-2014	3164-30 3164-31 3164-32 3164-33 3167-938	Revocation of Management Order No. M884865	O819285	29/07/2021	Frogmore Close, Bedforddale	1.1481 Ha	
53850	Lot 57 on Deposited Plan 130091	10236-1900	3005-810	Management Order to City of Armadale of Locked Bag 2 Armadale WA 6992 1) To be used for the designated purpose of "Hall Site, Recreation and Bush Fire Brigade" only; 2) Power to lease (sub-lease or licence) for the designated purpose is granted for the whole or any portion thereof for any term not exceeding twenty-one (21) years from the date of the lease subject to the approval in writing of the Minister for Lands being first obtained to each and every lease or assignment of lease, pursuant also to the provisions of section 18 and section 19 of the Land Administration Act 1997. for the designated purpose of "Hall Site, Recreation and Bush Fire Brigade"	O864682	08/09/2021	40 Admiral Road, Bedforddale	9.64 Ha	
53850	Lot 57 on Deposited Plan 130091	10236-1900	3005-810	Reserve Creation for the designated purpose of "Hall Site, Recreation and Bush Fire Brigade".	O864681	08/09/2021	40 Admiral Road, Bedforddale	9.64 Ha	
7491	Lot 57 on Deposited Plan 130091	10236-1900	3005-810	Reserve Cancellation "Recreation and Hall Site"	O864680	08/09/2021	40 Admiral Road, Bedforddale	9.64 Ha	
7491	Lot 57 on Deposited Plan 130091	10236-1900	3005-810	Revocation of Management Order No. Unnumbered being the Order in Council Gazetted on 17 February 1998	O864679	08/09/2021	40 Admiral Road, Bedforddale	9.64 Ha	

**Customer Advices for Reserve Actions
1/10/2021 - 31/10/2021**

Shire of Augusta-Margaret River 1/10/2021 - 31/10/2021

Reserve No.	Land Description	DPLH File No.	Volume/Folio	Action	Document No.	Registered	Street Name	Area	Public Plans
45397	Lot 123 on Plan 21818	01852-1997	3173-636	Amendment of Reserve to include Lot 123 on Plan 21818 and its area being increased to 0.7153 hectares accordingly.	O863626	07/09/2021	The Boulevard, Margaret River	0.7153 Ha	Plan 21818
45397	Lot 5120 on Plan 21818	01852-1997	3109-824	Change of Purpose to "Public Recreation and Community Facility"	O863625	07/09/2021	The Boulevard, Margaret River	0.7053 Ha	Plan 21818
45397	Lot 5120 on Plan 21818	01852-1997	3109-824	Revocation of Management Order No. G869471	O879035	21/09/2021	The Boulevard, Margaret River	0.7053 Ha	P21818
45397	Lot 5120 on Plan 21818 Lot 123 on Plan 21818	01852-1997	3109-824 3173-636	Management Order to Shire of Augusta-Margaret River of PO Box 61, Margaret River WA 6285 1) To be utilised for the designated purpose of "Public Recreation and Community Facility" only; and 2) Power to lease (sub-lease or licence) for the designated purpose is granted for the whole or any portion thereof for any term not exceeding twenty-one (21) years from the date of the lease subject to the approval of the Minister for Lands being first obtained to each and every lease or assignment of lease, pursuant to also to the provisions of section 18 and section 19 of the Land Administration Act 1997 - applies only to Lot 123 on Plan 21818, for the designated purpose of "Public Recreation and Community Facility"	O863627	07/09/2021	The Boulevard, Margaret River	0.7153 Ha	Plan 21818

**Customer Advices for Reserve Actions
1/10/2021 - 31/10/2021**

City of Bayswater 1/10/2021 - 31/10/2021

Reserve No.	Land Description	DPLH File No.	Volume/Folio	Action	Document No.	Registered	Street Name	Area	Public Plans
35837	Lot 179 on Plan 12571	02396-1978	3173-709	Amendment of Reserve to add Lot 179 on Plan 12571 and its area being increased to 1.9155 hectares, accordingly.	0882198	23/09/2021	Luderman Road, Noranda	1.9155 Ha	BG34 (02) 14.34

**Customer Advices for Reserve Actions
1/10/2021 - 31/10/2021**

City of Belmont 1/10/2021 - 31/10/2021

Reserve No.	Land Description	DPLH File No.	Volume/Folio	Action	Document No.	Registered	Street Name	Area	Public Plans
46524	Lot 500 on Deposited Plan 62709	00678-2001	3160-496	Amendment of Reserve to now comprise Lot 5000 on Deposited Plan 416045 in lieu of Lot 500 on Deposited Plan 62709 and its area being decreased to 26.1025 hectares, accordingly.	O862316	06/09/2021	Abernethy Road, Forrestfield	26.1025 Ha	
51776	Lot 300 on Deposited Plan 416045	00240-2021	3173-803	Management Order to Commissioner of Main Roads care of Main Roads Western Australia PO Box 6202, East Perth WA 6892 i) To be used for the designated purpose of "Road Train Assembly Area and other Road Associated Purposes" only; and ii) Power to lease (or sub-lease or licence) for the designated purpose is granted for the whole or any portion thereof for any term not exceeding twenty one (21) years from the date of the lease (or sub-lease or licence) for the designated purpose of "Road Train Assembly Area and other Road Associated Purposes"	O862318	06/09/2021	Abernethy Road, Forrestfield	2.2608 Ha	
51776	Lot 300 on Deposited Plan 416045	00240-2021	3173-803	Reserve Creation for the designated purpose of "Road Train Assembly Area and other Road Associated Purposes".	O862317	06/09/2021	Abernethy Road, Forrestfield	2.2608 Ha	

**Customer Advices for Reserve Actions
1/10/2021 - 31/10/2021**

City of Bunbury 1/10/2021 - 31/10/2021

Reserve No.	Land Description	DPLH File No.	Volume/Folio	Action	Document No.	Registered	Street Name	Area	Public Plans
51547	Lot 8 on Deposited Plan 420603	00211-2021	3173-593	Management Order to City of Bunbury of PO Box 21, Bunbury WA 6231	O842506	19/08/2021	Casuarina Drive, Bunbury	0.8122 Ha	
	Lot 9 on Deposited Plan 420603		3173-594	To be utilised for the designated purpose of "Recreation" only.					
51547	Lot 8 on Deposited Plan 420603	00211-2021	3173-593	Reserve Creation for the designated purpose of "Recreation".	O842505	19/08/2021	Casuarina Drive, Bunbury	0.8122 Ha	
	Lot 9 on Deposited Plan 420603		3173-594						

**Customer Advices for Reserve Actions
1/10/2021 - 31/10/2021**

City of Busselton 1/10/2021 - 31/10/2021

Reserve No.	Land Description	DPLH File No.	Volume/Folio	Action	Document No.	Registered	Street Name	Area	Public Plans
51832	Lot 102 on Deposited Plan 72387	00618-2014	3164-399	<p>Management Order to City of Busselton of Locked Bag 1, Busselton WA 6280</p> <p>(i) To be used for the designated purpose of "Foreshore Management" only; and</p> <p>ii) Power to lease (sub-lease or licence) for the designated purpose is granted for the whole or any portion thereof for any term not exceeding twenty-one (21) years from the date of the lease subject to the approval in writing of the Minister for Lands being first obtained to each and every lease or assignment of lease, pursuant also to the provisions of section 18 and section 19 of the Land Administration Act 1997 for the designated purpose of "Foreshore Management"</p>	O843906	20/08/2021	Siesta Park Road, Siesta Park	1.5307 Ha	
53029	Lot 8002 on Deposited Plan 410800	00453-2017	3168-552	<p>Management Order to City of Busselton of Locked Bag 1, Busselton WA 6280</p> <p>To be utilised for the designated purpose of "Conservation" only.</p>	O839394	17/08/2021	Cockatoo Loop, Vasse	4.185 Ha	
53029	Lot 8002 on Deposited Plan 410800	00453-2017	3168-552	Reserve Creation for the designated purpose of "Conservation".	O839393	17/08/2021	Cockatoo Loop, Vasse	4.185 Ha	

**Customer Advices for Reserve Actions
1/10/2021 - 31/10/2021**

City of Canning 1/10/2021 - 31/10/2021

Reserve No.	Land Description	DPLH File No.	Volume/Folio	Action	Document No.	Registered	Street Name	Area	Public Plans
38509	Lot 3359 on Deposited Plan 185453	02776-1983	3058-764	Reserve Cancellation "Licensing and Other Transport Related Activities"	O875483	17/09/2021	1-31 Murray Road South, Welshpool	2.2354 Ha	BG34 (02) 19.20
38509	Lot 3359 on Deposited Plan 185453	02776-1983	3058-764	Revocation of Management Order No. G704230 and being the Order in Council Gazetted on 3 February 1998	O875482	17/09/2021	1-31 Murray Road South, Welshpool	2.2354 Ha	BG34 (02) 19.20

**Customer Advices for Reserve Actions
1/10/2021 - 31/10/2021**

Shire of Chittering 1/10/2021 - 31/10/2021

Reserve No.	Land Description	DPLH File No.	Volume/Folio	Action	Document No.	Registered	Street Name	Area	Public Plans
53059	Lot 900 on Deposited Plan 66194	00495-2017	3160-325	Management Order to Shire of Chittering of PO Box 70, Bindoon WA 6502 To be utilised for the designated purpose of "Water Supply" only.	O833140	11/08/2021	Windemere Way, Bindoon	0.0997 Ha	
53059	Lot 900 on Deposited Plan 66194	00495-2017	3160-325	Reserve Creation for the designated purpose of "Water Supply".	O833139	11/08/2021	Windemere Way, Bindoon	0.0997 Ha	

**Customer Advices for Reserve Actions
1/10/2021 - 31/10/2021**

Shire of Dardanup 1/10/2021 - 31/10/2021

Reserve No.	Land Description	DPLH File No.	Volume/Folio	Action	Document No.	Registered	Street Name	Area	Public Plans
52458	Lot 401 on Deposited Plan 403535	00259-2016	3166-649	Management Order to Electricity Networks Corporation (ABN 18 540 492 861) a body corporate established pursuant to the Electricity Corporations Act 2005 of 363 Wellington Street, Perth WA 6000 To be utilised for the designated purpose of "Electricity Supply Infrastructure" only.	O828641	06/08/2021	Eaton Drive, Eaton	0.0015 Ha	
52458	Lot 401 on Deposited Plan 403535	00259-2016	3166-649	Reserve Creation for the designated purpose of "Electricity Supply Infrastructure".	O828640	06/08/2021	Eaton Drive, Eaton	0.0015 Ha	
53600	Lot 5 on Deposited Plan 411396	00079-2020	3171-123	Management Order to Conservation and Parks Commission care of Department of Biodiversity, Conservation and Attractions of Locked Bag 104, Bentley Delivery Centre WA 6983 for the designated purpose of "Conservation of flora and fauna "	O827157	05/08/2021	Boyanup-Picton Road, Picton East	25.7883 Ha	
53600	Lot 5 on Deposited Plan 411396	00079-2020	3171-123	Reserve Creation for the designated purpose of "Conservation of Flora and Fauna".	O827156	05/08/2021	Boyanup-Picton Road, Picton East	25.7883 Ha	

Commented [MH2]: Nicola to action. Check area – mistake? RED says it is 1.675ha...

**Customer Advices for Reserve Actions
1/10/2021 - 31/10/2021**

Shire of Denmark 1/10/2021 - 31/10/2021

Reserve No.	Land Description	DPLH File No.	Volume/Folio	Action	Document No.	Registered	Street Name	Area	Public Plans
46273	Lot 7836 on Deposited Plan 192456	02127-2000	3106-226	Amendment of Reserve to now comprise Lot 500 on Deposited Plan 419926 in lieu of Lot 7836 on Deposited Plan 192456 and its area being reduced to 12.3981 hectares, accordingly.	O889606	30/09/2021	996 Ocean Beach Road, Ocean Beach	12.3981 Ha	

**Customer Advices for Reserve Actions
1/10/2021 - 31/10/2021**

Shire of Derby-West Kimberley 1/10/2021 - 31/10/2021

Reserve No.	Land Description	DPLH File No.	Volume/Folio	Action	Document No.	Registered	Street Name	Area	Public Plans
10773	Lot 502 on Deposited Plan 410037	02752-1903	3168-152	Amendment of Reserve to include Lots 600, 601 and 602 on Deposited Plan 419706 in lieu of Lot 502 on Deposited Plan 410037 and its area being reduced to 1090.7139 hectares, accordingly.	O892019	01/10/2021	Fitzroy River	1090.7139 Ha	Lennard River (250)

Commented [MH3]: Bev to check.

**Customer Advices for Reserve Actions
1/10/2021 - 31/10/2021**

Shire of Dundas 1/10/2021 - 31/10/2021

Reserve No.	Land Description	DPLH File No.	Volume/Folio	Action	Document No.	Registered	Street Name	Area	Public Plans
17162	Lot 218 on Deposited Plan 182974	00450-1907	3002-360	Change of Purpose to "Geodetic facility for navigation and navigation marker"	O836320	13/08/2021	Coolgardie-Esperance Highway, Norseman	0.4047 Ha	350/80
17162	Lot 218 on Deposited Plan 182974	00450-1907	3002-360	Management Order to Geoscience Australia (ABN 80 091 799 039) of Corner of Jerrabomberra Avenue and Hindmarsh Drive, Symonston ACT 2609 To be utilised for the designated purpose of "Geodetic facility for navigation and navigation marker" only.	O836321	13/08/2021	Coolgardie-Esperance Highway, Norseman	0.4047 Ha	350/80
17162	Lot 218 on Deposited Plan 182974	00450-1907	3002-360	Revocation of Management Order No. K724041	O836319	13/08/2021	Coolgardie-Esperance Highway, Norseman	0.4047 Ha	350/80

**Customer Advices for Reserve Actions
1/10/2021 - 31/10/2021**

Shire of Esperance 1/10/2021 - 31/10/2021

Reserve No.	Land Description	DPLH File No.	Volume/Folio	Action	Document No.	Registered	Street Name	Area	Public Plans
3265	Lot 104 on Deposited Plan 209687	04422-1895	3018-423	Amendment of Reserve to now comprise Lot 500 on Deposited Plan 420708 in lieu of Lots 104 to 110, 298 and 311 on Deposited Plan 209687, Lot 831 on Plan 1337 and Lot 832 on Plan 8296 and its area being reduced (recalculated) to 3.5664 hectares, accordingly.	O896690	06/10/2021	Bounded by Pink Lake Road, Andrew Street, Windich Street, Stubbing Street & Coleman Street, Esperance	3.5664 Ha	CG29 (02) 16.13
	Lot 105 on Deposited Plan 209687		3018-425						
	Lot 106 on Deposited Plan 209687		3018-427						
	Lot 107 on Deposited Plan 209687		3018-429						
	Lot 108 on Deposited Plan 209687		3018-431						
	Lot 109 on Deposited Plan 209687		3018-432						
	Lot 110 on Deposited Plan 209687		3018-433						
	Lot 298 on Deposited Plan 209687		3018-434						
	Lot 311 on Deposited Plan 209687		3018-574						
	Lot 831 on Plan 1337		3018-575						
	Lot 832 on Plan 1337	3019-891							
3265	Lot 500 on Deposited Plan 420708	04422-1895	3173-809	Change of Purpose to "For the Purpose of the School Education Act 1999"	O896691	06/10/2021	103 Windich Street, Esperance	3.5664 Ha	CG29 (02) 16.13

**Customer Advices for Reserve Actions
1/10/2021 - 31/10/2021**

Shire of Esperance 1/10/2021 - 31/10/2021

Reserve No.	Land Description	DPLH File No.	Volume/Folio	Action	Document No.	Registered	Street Name	Area	Public Plans
3265	Lot 500 on Deposited Plan 420708	04422-1895	3173-809	<p>Management Order to Minister for Education care of Department of Education of 151 Royal Street East Perth WA 6004</p> <p>i) To be used for the designated purpose of "For the Purpose of the School Education Act 1999" only; and</p> <p>ii) Power to lease (or sub-lease or licence) for the designated purpose is granted for the whole or any portion thereof for any term not exceeding twenty one (21) years from the date of the lease (or sub-lease or licence), for the designated purpose of "For the Purpose of the School Education Act 1999"</p>	O896692	06/10/2021	103 Windich Street, Esperance	3.5664 Ha	CG29 (02) 16.13
35069	Lot 50 on Deposited Plan 215371	02615-1973	3159-914	Change of Purpose to "For the purpose of the School Education Act 1999 and Community Purposes"	O840940	18/08/2021	Wirra Place, Cascade	3.0202 Ha	CF30 (02) 08.15 & CF30 (10) 2.3
35069	Lot 50 on Deposited Plan 215371	02615-1973	3159-914	<p>Management Order to Shire of Esperance of PO Box 507, Esperance WA 6450</p> <p>i) To be used for the designated purpose of "For the purpose of the School Education Act 1999 and Community Purposes" only; and</p> <p>ii) Power to lease (sub-lease or licence) for the designated purpose is granted for the whole or any portion thereof for any term not exceeding twenty-one (21) years from the date of the lease subject to the approval in writing of the Minister for Lands being first obtained to each and every lease or assignment of lease, pursuant also to the provisions of section 18 and section 19 of the Land Administration Act 1997 for the designated purpose of "For the Purpose of the School Education Act 1999"</p>	O840941	18/08/2021	Wirra Place, Cascade	3.0202 Ha	CF30 (02) 08.15 & CF30 (10) 2.3

**Customer Advices for Reserve Actions
1/10/2021 - 31/10/2021**

Shire of Esperance 1/10/2021 - 31/10/2021

Reserve No.	Land Description	DPLH File No.	Volume/Folio	Action	Document No.	Registered	Street Name	Area	Public Plans
35069	Lot 50 on Deposited Plan 215371	02615-1973	3159-914	Revocation of Management Order No. O421432	O840939	18/08/2021	Wirra Place, Cascade	3.0202 Ha	CF30 (02) 08.15 & CF30 (10) 2.3
38347	Lot 49 on Deposited Plan 215371	03198-1982	3013-332	Change of Purpose to "Civic, Recreational and Community Purposes"	O840943	18/08/2021	Davroe Way, Cascade	2.5173 Ha	CF30 (02) 08.15
38347	Lot 49 on Deposited Plan 215371	03198-1982	3013-332	Management Order to Shire of Esperance of PO Box 507, Esperance WA 6450 i) To be used for the designated purpose of "Civic, Recreational and Community Purposes" only; and ii) Power to lease (sub-lease or licence) for the designated purpose is granted for the whole or any portion thereof for any term not exceeding twenty-one (21) years from the date of the lease subject to the approval in writing of the Minister for Lands being first obtained to each and every lease or assignment of lease, pursuant also to the provisions of section 18 and section 19 of the Land Administration Act 1997 for the designated purpose of "Civic, Recreational and Community Purposes"	O840944	18/08/2021	Davroe Way, Cascade	2.5173 Ha	CF30 (02) 08.15
38347	Lot 49 on Deposited Plan 215371	03198-1982	3013-332	Revocation of Management Order No. Unnumbered being the Order in Council Gazetted on 1 July 1983.	O840942	18/08/2021	Davroe Way, Cascade	2.5173 Ha	CF30 (02) 08.15

**Customer Advices for Reserve Actions
1/10/2021 - 31/10/2021**

Shire of Exmouth 1/10/2021 - 31/10/2021

Reserve No.	Land Description	DPLH File No.	Volume/Folio	Action	Document No.	Registered	Street Name	Area	Public Plans
46571	Lot 500 on Deposited Plan 62181	02320-2000	3160-481	Management Order to Exmouth Volunteer Marine Rescue Group Incorporated (ABN 11 630 788 730) of PO Box 280, Exmouth WA 6707 for the designated purpose of "Sea Rescue Station"	O847292	24/08/2021	Lot 500 Madaffari Drive, Exmouth	1.5163 Ha	
46571	Lot 500 on Deposited Plan 62181	02320-2000	3160-481	Revocation of Management Order No. N008833	O847291	24/08/2021	Lot 500 Madaffari Drive, Exmouth	1.5163 Ha	
51279	Lot 551 on Deposited Plan 74972	00483-2012	3022-879	Change of Purpose to "Geodetic facility for navigation and navigation marker"	O836303	13/08/2021	Exmouth	0.16 Ha	
51279	Lot 551 on Deposited Plan 74972	00483-2012	3022-879	Management Order to Geoscience Australia (ABN 80 091 799 039) of Corner of Jerrabomberra Avenue and Hindmarsh Drive, Symonston ACT 2609 To be utilised for the designated purpose of "Geodetic facility for navigation and navigation marker" only.	O836304	13/08/2021	Exmouth	0.16 Ha	
51279	Lot 551 on Deposited Plan 74972	00483-2012	3022-879	Revocation of Management Order No. M079347	O836302	13/08/2021	Exmouth	0.16 Ha	
53914	Lot 301 on Deposited Plan 421175 Lot 302 on Deposited Plan 421175 Lot 305 on Deposited Plan 421175	00206-2021	3173-754 3173-755 3173-758	Reserve Creation for the designated purpose of "Conservation Park".	O842452	19/08/2021	Exmouth Gulf & Learmonth	9711.4182 Ha	

Commented [MH4]: New unclassified cons park (PfOP) – Maddy to action.

**Customer Advices for Reserve Actions
1/10/2021 - 31/10/2021**

City of Fremantle 1/10/2021 - 31/10/2021

Reserve No.	Land Description	DPLH File No.	Volume/Folio	Action	Document No.	Registered	Street Name	Area	Public Plans
4720	Lot 1941 on Deposited Plan 213981	04821-1949	3037-561	Amendment of Reserve to now comprise of Lot 501 on Deposited Plan 416010 in lieu of Lot 1941 on Plan 213981 and its area being reduced to 1.6805 Hectares accordingly.	O862278	06/09/2021	Beach Street, Fremantle	1.6805 Ha	
4720	Lot 500 on Deposited Plan 416010	04821-1949	3173-704	Management Order to City of Fremantle of PO Box 807, Fremantle WA 6959 for the designated purpose of "Park and Recreation"	O862277	06/09/2021	123 Beach Street, Fremantle	1.6805 Ha	
4720	Lot 1941 on Deposited Plan 213981	04821-1949	3037-561	Revocation of Management Order No. (Unnumbered being the Order in Council Gazetted on 30 September 1977)	O862276	06/09/2021	Beach Street, Fremantle	0.0457 Ha	

**Customer Advices for Reserve Actions
1/10/2021 - 31/10/2021**

City of Gosnells 1/10/2021 - 31/10/2021

Reserve No.	Land Description	DPLH File No.	Volume/Folio	Action	Document No.	Registered	Street Name	Area	Public Plans
14998	Lot 3748 on Deposited Plan 189979	02762-1913	3093-679	Management Order to Minister for Education care of Department of Education of 151 Royal Street East Perth WA 6004 for the designated purpose of "For the Purposes of the School Education Act 1999"	O853485	30/08/2021	1951 Albany Highway Maddington	4.9882 Ha	
14998	Lot 3748 on Deposited Plan 189979	02762-1913	3093-679	Change of Purpose to "For the Purposes of the School Education Act 1999 "	O853484	30/08/2021	1951 Albany Highway, Maddington	4.9882 Ha	
7415	Lot 531 on Deposited Plan 117532 Lot 585 on Deposited Plan 136519 Lot 586 on Deposited Plan 136519 Lot 601 on Deposited Plan 116682 Lot 500 on Deposited Plan 420147 Lot 501 on Deposited Plan 420147	06940-1900	3154-637 3154-638 3154-639 3154-640 3173-689 3173-690	Change of Purpose to "Parks, Recreation and Telecommunication"	O887763	28/09/2021	Canning Mills Road, Martin	327.0597 Ha	
7415	Lot 531 on Deposited Plan 117532, Lot 585 on Deposited Plan 136519, Lot 586 on Deposited Plan 136519, Lot 601 on Deposited Plan 116682, Lot 500 on Deposited Plan 420147, Lot 501 on Deposited Plan 420147	06940-1900	3154-637 3154-638 3154-639 3154-640 3173-689 3173-690	Management Order to City of Gosnells of PO Box 662, Gosnells WA 6990 for the designated purpose of "Parks, Recreation and Telecommunication"	O887764	28/09/2021	Canning Mills Road, Martin	327.0597 Ha	

**Customer Advices for Reserve Actions
1/10/2021 - 31/10/2021**

City of Gosnells 1/10/2021 - 31/10/2021

Reserve No.	Land Description	DPLH File No.	Volume/Folio	Action	Document No.	Registered	Street Name	Area	Public Plans
7415	Lot 715 on Deposited Plan 240044	06940-1900	3154-641	Amendment of Reserve to now comprise Lots 500 and 501 on Deposited Plan 420147 in lieu of Lot 715 on Deposited Plan 240044 and its area remaining at 327.0597 hectares.	O887762	28/09/2021	Canning Mills Road, Martin	327.0597 Ha	
7415	Lot 531 on Deposited Plan 117532. Lot 585 on Deposited Plan 136519, Lot 586 on Deposited Plan 136519, Lot 601 on Deposited Plan 116682, Lot 715 on Deposited Plan 240044	06940-1900	3154-637 3154-638 3154-639 3154-640 3154-641	Revocation of Management Order No. Unnumbered being the Order in Council Gazetted 20 October 1978	O887760	28/09/2021	Canning Mills Road, Martin	327.0597 Ha	

**Customer Advices for Reserve Actions
1/10/2021 - 31/10/2021**

City of Greater Geraldton 1/10/2021 - 31/10/2021

Reserve No.	Land Description	DPLH File No.	Volume/Folio	Action	Document No.	Registered	Street Name	Area	Public Plans
53460	Lot 66 on Diagram 8653	00117-2019	3170-998	Amendment of Reserve to now comprise Lot 500 on Deposited Plan 419527 in lieu of Lot 66 on Diagram 8653 and its area being reduced to 0.0454 hectares, accordingly.	O875467	17/09/2021	Between Gertrude & Brede Streets, Geraldton	0.0454 Ha	
5660	Lot 300 on Deposited Plan 58468	03219-1898	3152-510	Amendment of Reserve to now include Lot 500 on Deposited 420935 in lieu of Lot 300 on Deposited Plan 58468 and its area being increased to 7.0075 hectares, accordingly.	O820710	30/07/2021	Chapman Road, Beresford	7.0075 Ha	

**Customer Advices for Reserve Actions
1/10/2021 - 31/10/2021**

Shire of Harvey 1/10/2021 - 31/10/2021

Reserve No.	Land Description	DPLH File No.	Volume/Folio	Action	Document No.	Registered	Street Name	Area	Public Plans
53909	Lot 122 on Deposited Plan 412941	00193-2021	3169-723	Management Order to Shire of Harvey of 102 Uduc Road, Harvey WA 6220 To be utilised for the designated purpose of "Public Recreation" only.	O827135	05/08/2021	Serpens Road, Australind	0.4375 Ha	
53909	Lot 122 on Deposited Plan 412941	00193-2021	3169-723	Reserve Creation for the designated purpose of "Public Recreation".	O827134	05/08/2021	Serpens Road, Australind	0.4375 Ha	

**Customer Advices for Reserve Actions
1/10/2021 - 31/10/2021**

Shire of Jerramungup 1/10/2021 - 31/10/2021

Reserve No.	Land Description	DPLH File No.	Volume/Folio	Action	Document No.	Registered	Street Name	Area	Public Plans
30274	Lot 51 on Deposited Plan 168632	02009-1967	3018-515	Amendment of Reserve to now comprise Lots 600 and 601 on Deposited Plan 421654 in lieu of Lot 51 on Deposited Plan 168632 and its area being decreased to 231.9384 hectares accordingly.	O867497	10/09/2021	Borden Bremer Bay Road, Boxwood Hill	231.9384 Ha	

**Customer Advices for Reserve Actions
1/10/2021 - 31/10/2021**

City of Kalamunda 1/10/2021 - 31/10/2021

Reserve No.	Land Description	DPLH File No.	Volume/Folio	Action	Document No.	Registered	Street Name	Area	Public Plans
23837	Lot 101 on Deposited Plan 206075 Lot 102 on Deposited Plan 206075	03259-1953	3014-921 3014-923	Change of Purpose to "Lesmurdie Tank No. 2"	O831797	10/08/2021	20 Lawnbrook Road West, Walliston	0.4656 Ha	BG34 (02) 25.20
23837	Lot 101 on Deposited Plan 206075 Lot 102 on Deposited Plan 206075	03259-1953	3014-921 3014-923	Management Order to Water Corporation (ABN 28 003 434 917) a statutory body corporate established under the Water Corporation Act 1995 of 629 Newcastle Street Leederville WA 6007 To be utilised for the designated purpose of "Lesmurdie Tank No. 2" only.	O831798	10/08/2021	20 Lawnbrook Road West, Walliston	0.4656 Ha	BG34 (02) 25.20
53723	Lot 8011 on Deposited Plan 418396	00285-2020	3171-939	Reserve Creation for the designated purpose of "Public Recreation".	O840956	18/08/2021	Bain Square, Forrestfield	0.2559 Ha	

**Customer Advices for Reserve Actions
1/10/2021 - 31/10/2021**

City of Kalgoorlie-Boulder 1/10/2021 - 31/10/2021

Reserve No.	Land Description	DPLH File No.	Volume/Folio	Action	Document No.	Registered	Street Name	Area	Public Plans
10508	Lot 24 on Deposited Plan 222485	07515-1906	3017-461	Revocation of Management Order No. Unnumbered being the Order in Council Gazetted 14 February 1913.	O853508	30/08/2021	Donkey Rocks Road, Gindalbie	0.1012 Ha	
11764	Lot 21 on Deposited Plan 222508	11938-1908	3017-478	Revocation of Management Order No. Unnumbered being the Order in Council Gazetted 14 February 1913.	O853514	30/08/2021	Golden Ridge	0.1012 Ha	
12360	Goldent Ridge Townsite Lot 94	01557-1910	0000-000	Reserve Cancellation "Excepted from Sale"	O916388	22/10/2021	Robinson Street, Golden Ridge	0.1012 Ha	Golden Ridge T/S
3678	Lot 83 on Deposited Plan 222068	05245-1896	3017-120	Revocation of Management Order No. Unnumbered being the Order in Council Gazetted 7 March 1913.	O853513	30/08/2021	Goldfields Highway, Bardoc	0.1012 Ha	

**Customer Advices for Reserve Actions
1/10/2021 - 31/10/2021**

City of Karratha 1/10/2021 - 31/10/2021

Reserve No.	Land Description	DPLH File No.	Volume/Folio	Action	Document No.	Registered	Street Name	Area	Public Plans
31624	Lot 391 on Plan 528	02909-1953	3014-55	Reserve Cancellation "Church Site"	O877583	20/09/2021	49 Sholl Street, Roebourne	0.0551 Ha	Welcome 2000 10.23
31624	Lot 391 on Plan 528	02909-1953	3014-55	Revocation of Management Order No. Unnumbered being the Order in Council Gazetted 25 May 1984	O877582	20/09/2021	49 Sholl Street, Roebourne	0.0551 Ha	Welcome 2000 10.23
32144	Lot 984 on Deposited Plan 211744	04295-1969	3016-702	Management Order to Conservation and Parks Commission care of Department of Biodiversity, Conservation and Attractions of Locked Bag 104, Bentley Delivery Centre WA 6983 for the designated purpose of "Office Site and Depot"	O855106	31/08/2021	984 Woodbrook Road, Karratha Industrial Estate	0.9915 Ha	
32144	Lot 984 on Deposited Plan 211744	04295-1969	3016-702	Revocation of Management Order No. E232568 and the Order in Council Gazetted 13 October 1989	O855104	31/08/2021	984 Woodbrook Road, Karratha Industrial Estate	0.9915 Ha	
32144	Lot 984 on Deposited Plan 211744	04295-1969	3016-702	Change of Purpose to "Office Site and Depot"	O855105	31/08/2021	984 Woodbrook Road, Karratha Industrial Estate	0.9915 Ha	

Commented [MH5]: Change of purpose to R32144 for depot site, MO changed in error – Maddi to action.

**Customer Advices for Reserve Actions
1/10/2021 - 31/10/2021**

Shire of Leonora 1/10/2021 - 31/10/2021

Reserve No.	Land Description	DPLH File No.	Volume/Folio	Action	Document No.	Registered	Street Name	Area	Public Plans
7521	That part of Lot 93 on Deposited 243239 now depicted as Lots 502 and 503 on Deposited Plan 417094	07909-1900	3109-542	Amendment of Reserve to exclude Lots 502 and 503 on Deposited Plan 417094 being portion of Lot 93 on Deposited Plan 24329 and its area being reduced to 15,182.7523 hectares accordingly.	O858396	02/09/2021	Leonora Road, Lenora	15182.7523 Ha	
8946	Lot 165 on Deposited Plan 36326	09664-1903	3131-236	Amendment of Reserve to include Lots 500 and 501 on Deposited Plan 417094 in lieu of Lot 165 on Deposited Plan 36325 and its area being decreased to 393.9944 hectares accordingly.	O858395	02/09/2021	Laverton to Leonora Road, Leonora	393.9944 Ha	

**Customer Advices for Reserve Actions
1/10/2021 - 31/10/2021**

City of Mandurah 1/10/2021 - 31/10/2021

Reserve No.	Land Description	DPLH File No.	Volume/Folio	Action	Document No.	Registered	Street Name	Area	Public Plans
53829	Lot 300 on Deposited Plan 416177	00452-2020	3172-342	Management Order to City of Mandurah of PO Box 210, Mandurah WA 6210 for the designated purpose of "Public Recreation and Drainage"	O827151	05/08/2021	Mandurah Road, Halls Head	0.089 Ha	
53829	Lot 300 on Deposited Plan 416177	00452-2020	3172-342	Reserve Creation for the designated purpose of "Public Recreation and Drainage".	O827150	05/08/2021	Mandurah Road, Halls Head	0.089 Ha	
53932	Lot 58 on Plan 16898 Lot 57 on Plan 17909 Lot 2442 on Deposited Plan 38710 Lot 8001 on Deposited Plan 66674 Lot 8002 on Deposited Plan 66674	00276-2021	3173-794 3173-795 3173-796 3172-448 3172-449	Management Order to City of Mandurah of PO Box 210, Mandurah WA 6210 To be utilised for the designated purpose of "Pedestrian Accessway" only.	O900505	08/10/2021	Btwn Goldsworthy Loop & Towers St, Dawesville	0.3522 Ha	BF32 (02) 40.29
53932	Lot 58 on Plan 16898 Lot 57 on Plan 17909 Lot 2442 on Deposited Plan 38710 Lot 8001 on Deposited Plan 66674 Lot 8002 on Deposited Plan 66674	00276-2021	3173-794 3173-795 3173-796 3172-448 3172-449	Reserve Creation for the designated purpose of "Pedestrian Accessway".	O900504	08/10/2021	Btwn Goldsworthy Loop & Towers Street, Dawesville	0.3522 Ha	BF32 (02) 40.29

**Customer Advices for Reserve Actions
1/10/2021 - 31/10/2021**

City of Melville 1/10/2021 - 31/10/2021

Reserve No.	Land Description	DPLH File No.	Volume/Folio	Action	Document No.	Registered	Street Name	Area	Public Plans
37527	Lot 2927 on Deposited Plan 216921 Lot 3036 on Deposited Plan 189697	03724-1980	3143-981 3143-982	Change of Purpose to "Public Recreation and Community Purposes"	O817826	28/07/2021	55 Farrington Road, Leeming 57 Farrington Road, Leeming	8.8957 Ha	
37527	Lot 2927 on Deposited Plan 216921 Lot 3036 on Deposited Plan 189697	03724-1980	3143-981 3143-982	Management Order to City of Melville of Locked Bag 1, Booragoon WA 6954 For the designated purpose of "Public Recreation and Community Purposes"	O817827	28/07/2021	55 Farrington Road, Leeming 57 Farrington Road, Leeming	8.8957 Ha	
37527	Lot 2927 on Deposited Plan 216921 Lot 3036 on Deposited Plan 189697	03724-1980	3143-981 3143-982	Revocation of Management Order No. K951665	O817825	28/07/2021	55 Farrington Road, Leeming 57 Farrington Road, Leeming	8.8957 Ha	
45540	Lot 102 on Deposited Plan 66533	00956-1998-	3158-999	Management Order to Minister responsible for the administration of the Police Act 1892 for the time being known as the Minister for Police care of Western Australia Police of 2 Adelaide Terrace, East Perth WA 6004 To be utilised for the designated purpose of "Police" only.	O842436	19/08/2021	120 Murdoch Drive, Murdoch	0.5194 Ha	BG34 (02) 13.12

**Customer Advices for Reserve Actions
1/10/2021 - 31/10/2021**

Shire of Mukinbudin 1/10/2021 - 31/10/2021

Reserve No.	Land Description	DPLH File No.	Volume/Folio	Action	Document No.	Registered	Street Name	Area	Public Plans
34692	Lot 143 on Deposited Plan 171130	02910-1967	3023-12	Change of Purpose to "Community Purposes"	O847245	24/08/2021	Strugnell Street, Mukinbudin	0.2223 Ha	
34692	Lot 143 on Deposited Plan 171130	02910-1967	3023-12	Management Order to Shire of Mukinbudin of PO Box 67, Mukinbudin WA 6479 for the designated purpose of "Community Purposes"	O847246	24/08/2021	Strugnell Street, Mukinbudin	0.2223 Ha	
34692	Lot 143 on Deposited Plan 171130	02910-1967	3023-12	Revocation of Management Order No. Unnumbered being the Order in Council Gazetted on 17 June 1977	O847244	24/08/2021	Strugnell Street, Mukinbudin	0.2223 Ha	

**Customer Advices for Reserve Actions
1/10/2021 - 31/10/2021**

Shire of Murray 1/10/2021 - 31/10/2021

Reserve No.	Land Description	DPLH File No.	Volume/Folio	Action	Document No.	Registered	Street Name	Area	Public Plans
53299	Lot 150 on Deposited Plan 412658	00267-2018	3169-706	Management Order to Shire of Murray of PO Box 21, Pinjarra WA 6208 To be utilised for the designated purpose of "Public Recreation and Foreshore Management" only.	O828627	06/08/2021	McMahon Road, North Dandalup	2.5944 Ha	
53299	Lot 150 on Deposited Plan 412658	00267-2018	3169-706	Reserve Creation for the designated purpose of "Public Recreation and Foreshore Management".	O828626	06/08/2021	McMahon Road, North Dandalup	2.5944 Ha	

**Customer Advices for Reserve Actions
1/10/2021 - 31/10/2021**

Shire of Serpentine-Jarrahdale 1/10/2021 - 31/10/2021

Reserve No.	Land Description	DPLH File No.	Volume/Folio	Action	Document No.	Registered	Street Name	Area	Public Plans
21500	Lot 850 on Plan 3644	00140-1935	3016-329	Change of Purpose to "Community Library, Public Hall & Recreation"	O845570	23/08/2021	858 South Western Highway, Byford	0.4007 Ha	Plan 3644
21500	Lot 850 on Plan 3644	00140-1935	3016-329	Management Order to Shire of Serpentine-Jarrahdale of 6 Paterson Street, Mundijong WA 6123 for the designated purpose of "Community Library, Public Hall & Recreation"	O845571	23/08/2021	858 South Western Highway, Byford	0.4006 Ha	Plan 3644
21500	Lot 850 on Plan 3644	00140-1935	3016-329	Revocation of Management Order No. Unnumbered being the Order in Council Gazetted on 2 March 1979	O845569	23/08/2021	858 South Western Highway, Byford	0.4007 Ha	P 3644
53906	Lot 8039 on Deposited Plan 412049	00185-2021	3169-201	Management Order to Shire of Serpentine-Jarrahdale of 6 Paterson Street, Mundijong WA 6123 To be utilised for the designated purpose of "Public Recreation" only.	O828636	06/08/2021	Kinsella Avenue, Byford	0.0712 Ha	
53906	Lot 8039 on Deposited Plan 412049	00185-2021	3169-201	Reserve Creation for the designated purpose of "Public Recreation".	O828635	06/08/2021	Kinsella Avenue, Byford	0.0712 Ha	

**Customer Advices for Reserve Actions
1/10/2021 - 31/10/2021**

City of Stirling 1/10/2021 - 31/10/2021

Reserve No.	Land Description	DPLH File No.	Volume/Folio	Action	Document No.	Registered	Street Name	Area	Public Plans
27391	Lot 7690 on Deposited Plan 209484	01561-1960	3098-916	Change of Purpose to "Public Golf Course and Ancillary Amenities"	O851647	27/08/2021	100 Marmion Avenue, Karrinyup	48.0084 Ha	
27391	Lot 7690 on Deposited Plan 209484	01561-1960	3098-916	Management Order to City of Stirling of 25 Cedric Street, Stirling WA 6021 for the designated purpose of "Public Golf Course and Ancillary Amenities"	O851648	27/08/2021	100 Marmion Avenue, Karrinyup	48.0084 Ha	
27391	Lot 7690 on Deposited Plan 209484	01561-1960	3098-916	Revocation of Management Order No. M288870	O851646	27/08/2021	100 Marmion Avenue, Karrinyup	48.0084 Ha	
36961	Lot 10043 on Deposited Plan 184017	01808-1987	3048-218	Change of Purpose to "Road Purposes"	O853511	30/08/2021	41 Sandpiper Road, Stirling	0.0274 Ha	
36961	Lot 10043 on Deposited Plan 184017	01808-1987	3048-218	Revocation of Management Order No. Unnumbered being the Order in Council Gazetted 7 November 1980.	O853510	30/08/2021	41 Sandpiper Road, Stirling.	0.0274 Ha	
50035	Lot 301 on Survey-Strata Plan 57760 Lot 66 on Diagram 94731 Lot 300 on Survey-Strata Plan 56696 Lot 99 on Survey-Strata Plan 72682	00081-2017	3012-87 3153-955 3155-284 3167-595	Reserve Cancellation "Right of Way"	O755123	02/06/2021	Bounded by St Brigids Terrace, Paramatta Road, Ruswil Lane & Auborough Street, Doubleview	0.0027 Ha	
53759	Lot 330 on Survey-Strata Plan 80293	00345-2020	3172-100	Management Order to City of Stirling of PO Box 1533, Osborne Park WA 6916 for the designated purpose of "Right of Way "	O833149	11/08/2021	Bock Lane, Doubleview	0.0027 Ha	
53759	Lot 330 on Survey-Strata Plan 80293	00345-2020	3172-100	Reserve Creation for the designated purpose of "Right of Way ".	O833148	11/08/2021	Bock Lane, Doubleview	0.0027 Ha	

**Customer Advices for Reserve Actions
1/10/2021 - 31/10/2021**

City of Stirling 1/10/2021 - 31/10/2021

Reserve No.	Land Description	DPLH File No.	Volume/Folio	Action	Document No.	Registered	Street Name	Area	Public Plans
36961	Lot 10043 on Deposited Plan 184017	01808-1987	3048-218	Management Order to City of Stirling of PO Box 1533, Osborne Park WA 6916 for the designated purpose of "Road Purposes"	O853512	30/08/2021	41 Sandpiper Road, Stirling	0.0274 Ha	

**Customer Advices for Reserve Actions
1/10/2021 - 31/10/2021**

Shire of Toodyay 1/10/2021 - 31/10/2021

Reserve No.	Land Description	DPLH File No.	Volume/Folio	Action	Document No.	Registered	Street Name	Area	Public Plans
32752	Lot 28483 on Plan 10315	01726-1972	3021-270	Management Order to Shire of Toodyay of PO Box 96, Toodyay WA 6566 for the designated purpose of "Public Recreation"	O853487	30/08/2021	No street address information available	1.0522 Ha	
33186	Lot 249 on Deposited Plan 10327	01922-1972	3021-232	Management Order to Shire of Toodyay of PO Box 96, Toodyay WA 6566 for the designated purpose of "Public Recreation"	O853488	30/08/2021	1 Stirling Terrace, Toodyay	0.0809 Ha	
35280	Lot 95 on Plan 12216	03230-1977	3021-237	Management Order to Shire of Toodyay of PO Box 96, Toodyay WA 6566 for the designated purpose of "Public Recreation "	O853490	30/08/2021	Fowler Road, Coondle	2.2732 Ha	
53910	Lot 112 on Deposited Plan 410101	00199-2021	3169-130	Management Order to Shire of Toodyay of PO Box 96, Toodyay WA 6566 To be utilised for the designated purpose of "Public Recreation and Conservation" only.	O828632	06/08/2021	adj Avon River, Morangup	24.9311 Ha	
53910	Lot 112 on Deposited Plan 410101	00199-2021	3169-130	Reserve Creation for the designated purpose of "Public Recreation and Conservation".	O828631	06/08/2021	adj Avon River, Morangup	24.9311 Ha	

**Customer Advices for Reserve Actions
1/10/2021 - 31/10/2021**

Shire of Victoria Plains 1/10/2021 - 31/10/2021

Reserve No.	Land Description	DPLH File No.	Volume/Folio	Action	Document No.	Registered	Street Name	Area	Public Plans
18203	Lots 29, 31, 33, 34 & 35 on Deposited Plan 206970	07340-1922	3020-278	Management Order to Shire of Victoria Plains of PO Box 21, Calingiri WA 6569 i) To be used for the designated purpose of "Recreation" only; and ii) Power to lease (sub-lease or licence) for the designated purpose is granted for the whole or any portion thereof for any term not exceeding twenty-one (21) years from the date of the lease subject to the approval in writing of the Minister for Lands being first obtained to each and every lease or assignment of lease, pursuant also to the provisions of section 18 and section 19 of the Land Administration Act 1997. for the designated purpose of "Recreation"	O831784	10/08/2021	Purser Street, Piawaning	12.3202 Ha	Piawaning T/S
18203	Lots 29, 31, 33, 34 & 35 on Deposited Plan 206970	07340-1922	3020-278	Revocation of Management Order No. Unnumbered being the Order in Council gazetted on 31 July 1959.	O831783	10/08/2021	Purser Street, Piawaning	12.3202 Ha	Piawaning T/S
18204	Lot 28 on Deposited Plan 202037	07341-1922	3010-565	Change of Purpose to "Hall Site and Recreation"	O831787	10/08/2021	Denton Street, Piawaning	0.1659 Ha	Piawaning T/S
18204	Lot 28 on Deposited Plan 202037	07341-1922	3010-565	Management Order to Shire of Victoria Plains of PO BOX 21 CALINGIRI WA 6569 i) To be used for the designated purpose of "Hall Site and Recreation" only; and ii) Power to lease (sub-lease or licence) for the designated purpose is granted for the whole or any portion thereof for any term not exceeding twenty-one (21) years from the date of the lease subject to the approval in writing of the Minister for Lands being first obtained to each and every lease or assignment of lease, pursuant also to the provisions of section 18 and section 19 of the Land Administration Act 1997. for the designated purpose of "Hall Site and Recreation"	O831788	10/08/2021	Denton Street, Piawaning	0.1659 Ha	Piawaning T/S

**Customer Advices for Reserve Actions
1/10/2021 - 31/10/2021**

Shire of Victoria Plains 1/10/2021 - 31/10/2021

Reserve No.	Land Description	DPLH File No.	Volume/Folio	Action	Document No.	Registered	Street Name	Area	Public Plans
18204	Lot 28 on Deposited Plan 202037	07341-1922	3010-565	Revocation of Management Order No. K930557	O831786	10/08/2021	Denton Street, Piawaning	0.1659 Ha	Piawaning T/S
18205	Lot 30 on Deposited Plan 202037	07338-1922	3020-277	Management Order to Shire of Victoria Plains of PO Box 21, Calingiri WA 6569 i) To be used for the designated purpose of "Water and Recreation" only; and ii) Power to lease (sub-lease or licence) for the designated purpose is granted for the whole or any portion thereof for any term not exceeding twenty-one (21) years from the date of the lease subject to the approval in writing of the Minister for Lands being first obtained to each and every lease or assignment of lease, pursuant also to the provisions of section 18 and section 19 of the Land Administration Act 1997. for the designated purpose of "Water and Recreation"	O831790	10/08/2021	Purser Street, Piawaning	2.0734 Ha	Piawaning T/S
18205	Lot 30 on deposited Plan 202037	07338-1922	3020-277	Revocation of Management Order No. Unnumbered being the Order in Council Gazetted on 3 February 1984	O831789	10/08/2021	Purser Street, Piawaning	2.0734 Ha	Piawaning T/S

**Customer Advices for Reserve Actions
1/10/2021 - 31/10/2021**

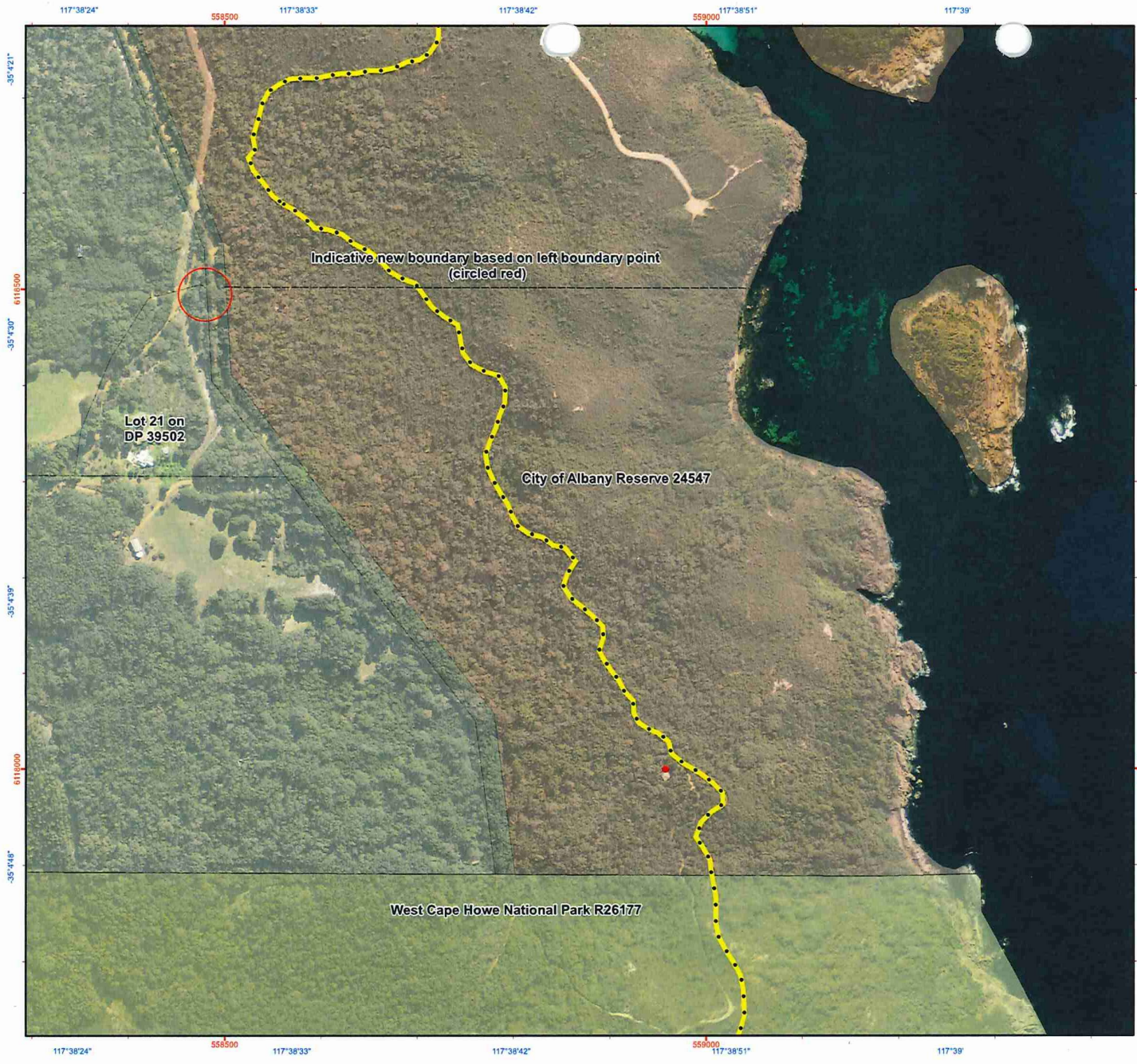
Shire of Wagin 1/10/2021 - 31/10/2021

Reserve No.	Land Description	DPLH File No.	Volume/Folio	Action	Document No.	Registered	Street Name	Area	Public Plans
51100	Lot 501 on Deposited Plan 71884	00051-2012	3161-993	Change of Purpose to "Geodetic facility for navigation and navigation marker"	O836310	13/08/2021	Puntaping Road, Wagin	0.2025 Ha	Wagin NE (25)
51100	Lot 501 on Deposited Plan 71884	00051-2012	3161-993	Management Order to Geoscience Australia (ABN 80 091 799 039) of Corner of Jerrabomberra Avenue and Hindmarsh Drive Symonston ACT 2609 To be utilised for the designated purpose of "Geodetic facility for navigation and navigation marker" only.	O836311	13/08/2021	Puntaping Road, Wagin	0.2025 Ha	Wagin NE (25)
51100	Lot 501 on Deposited Plan 71884	00051-2012	3161-993	Revocation of Management Order No. L848650	O836309	13/08/2021	Puntaping Road, Wagin	0.2025 Ha	Wagin NE (25)

**Customer Advices for Reserve Actions
1/10/2021 - 31/10/2021**

Shire of Yilgarn 1/10/2021 - 31/10/2021

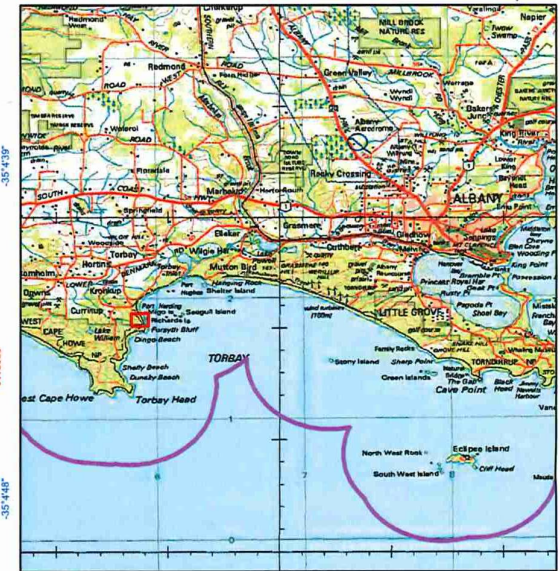
Reserve No.	Land Description	DPLH File No.	Volume/Folio	Action	Document No.	Registered	Street Name	Area	Public Plans
50460	Lot 501 on Deposited Plan 64413	01018-2009	3157-93	Change of Purpose to "Geodetic facility for navigation and navigation marker"	O836351	13/08/2021	Great Eastern Highway, Yellowdine	0.36 Ha	Yellowdine (50)
50460	Lot 501 on Deposited Plan 64413	01018-2009	3157-93	Management Order to Geoscience Australia (ABN 80 091 799 039) of Corner of Jerrabomberra Avenue and Hindmarsh Drive Symonston ACT 2609 To be utilised for the designated purpose of "Geodetic facility for navigation and navigation marker" only.	O836352	13/08/2021	Great Eastern Highway, Yellowdine	0.36 Ha	Yellowdine (50)
50460	Lot 501 on Deposited Plan 64413	01018-2009	3157-93	Revocation of Management Order No. L167659	O836350	13/08/2021	Great Eastern Highway, Yellowdine	0.36 Ha	Yellowdine (50)
6860	Lot 10 on Deposited Plan 222577	05083-1898	3016-998	Revocation of Management Order No. Unnumbered being the Order in Council Gazetted 27 June 1913	O853486	30/08/2021	Mount Jackson	0.1012 Ha	



Proposed addition of a portion of Reserve 24547 to West Cape Howe National Park Reserve 26177


Legend

- Torbay Hut - Bibbulmun Track
- National Park
- City of Albany R24547
- Bibbulmun Track
- Freehold
- Public Roads
- UCL



(A4)

1:4,000



Projection: Universal Transverse Mercator
MGA Zone 50. Datum: GDA94

Graticule shown at 15 seconds intervals
Grid shown at 500 metre intervals

The Dept. of Parks and Wildlife does not guarantee that this map is without flaw of any kind and disclaims all liability for any errors, loss or other consequence which may arise from relying on any information depicted.
Roads and tracks on land managed by DP&W may contain unmarked hazards and their surface condition is variable. Exercise caution and drive to conditions on all roads.

Produced by the
Department of
Parks and Wildlife





Council Management Plan

COSY CORNER MANAGEMENT PLAN

© City of Albany 2007

Adoption Date: 15/01/2008
Adoption Reference: COM 15/01/2008 Item 11.A.1
Review Date: 15/01/2011
Maintained By: Executive Director Development Services
Document Reference: NMAP08180

102 North Road, Yahrata WA 6330
PO Box 484, Albany WA 6331
Tel: (+61 8) 9841 9323
Fax: (+61 8) 9841 4069
staff@albury.wa.gov.au
www.albury.wa.gov.au



COSY CORNER MANAGEMENT PLAN



Prepared by the Strategic Planning Team
City of Albany

January 2008

Cosy Corner Management Plan – Final, January 2008

SEE MAP 12 44
ix
19

Reserve 24547 also has the designated purpose of "Camping and Recreation". There is significant vegetation of good quality in this reserve and a large area of this is uninfected from dieback disease. Reducing the potential for soil to transfer across from the infected area to the uninfected area could help protect the native vegetation. It is recommended that the purpose be amended to "Recreation and Bushland Management" as this best reflects the reserves environmental and recreational values.

The southern portion of Reserve 24547 should be added to West Cape Howe National Park thereby formalizing the management arrangements that have been in place for some ten years. The area in question is some distance to the south of Hartman's and the coastal lookout, hence there will be no impact upon the City of Albany facilities or access and the qualities of the reserve in this locality are equal to those in the West Cape Howe National Park, thereby making it a logical extension of the National Park, rather than the Cosy Corner Reserve.

The Department for Planning and Infrastructure (DPI) has changed the purpose of Reserve 37086 from "Holiday Chalets" to "Recreation and Bushland Management". The City of Albany should manage this area accordingly.

Action:

- Seek for a change of purpose of Reserve 24547 from "Camping and Recreation" to "Recreation and Bushland Management" from the DPI, and liaise with DEC to effect transfer of the southern portion to be included in West Cape Howe National Park.

2.2 Recreation

Cosy Corner's natural features allow for a broad spectrum of recreational uses. In addition to traditional recreation uses such as bushwalking, camping and picnicking, the Reserve is of special value for fishing and sightseeing. These uses are increasing pressure on the Reserve and a number have resulted in significant detrimental environmental impact. Management solutions to these problems will have to be determined within the context of available staff and funds.

2.3 Camping Activities

Camping occurs regularly at two locations at Cosy Corner. The most popular camping area is at Cosy Corner West (Reserve 24548), which was the original campsite for the area dating back to the 1950's. Walkers, fishers and other visitors to the Cosy Corner also use this reserve. Another location for camping is at Cosy Corner East. Campfires are prohibited in all of the reserves due to the risk of wildfire, and also damage to native vegetation, which occurs during firewood gathering.

Overcrowding of the area at Cosy Corner West occurs, particularly on long weekends and in the permissible time outside of the restricted period on camping. The restriction of camping between December 1st and April 22nd was installed in 1995 to avoid overcrowding in the day use area during the peak season. However this has been difficult to enforce with the limited number of available staff to monitor the site. To deal with the continuing demand to camp in the area, Cosy Corner East was opened for camping all year round. In both reserves camping is allowed for a maximum of seven days and is monitored by the City of Albany Rangers who check the area once a week.

Over time, the increasing pressure of camping at Cosy Corner has led to environmental damage and user conflict. Damage to vegetation has occurred through firewood gathering, tree branch damage and root compaction from vehicles, and also through the indiscriminate clearing of vegetation to create new campsites. Cosy Corner West has suffered a large amount of erosion and degradation of the site. Overcrowding in Cosy Corner East is also becoming a problem with overflow camping pushing their way into the vegetation, resulting in new vehicle tracks and direct clearing for camping.

Particular concern has been raised with regard to caravans and buses in such a small site. However, the recent installation of bollards to delineate camping areas away from trees has helped to address some of these problems. The new landscape layout plan for Cosy Corner West as seen in Figure 5 shows further delineation proposed for Cosy Corner.

Continuous records of numbers camping in the reserves have not been maintained, however Cosy Corner has become a well-known location to camp for free. Camping use fluctuates, and given the small size of the site at Cosy Corner West, it doesn't take many campers and day users to cause overcrowding of the area.

To cope with this increasing pressure from camping and day use, improved facilities and delineation is required. The City of Albany understands that the development of these facilities and delineators will need to take into account the erosion capabilities of storms with regard to setbacks from the beach.

Working with the local community who would like to see the increasing pressures resolved through correct management, the following recommendations and actions are:

Recommendation:

Given the high day use of Cosy Corner West, it is too busy to permit camping in conjunction with day use. Prevent camping at Cosy Corner West, rather than restricting camping to certain times of the year.

Action:

- Seek for a change of purpose of Reserve 24547 from "Camping and Recreation" to "Recreation and Bushland Management" from the Department for Planning and Infrastructure (City of Albany, Development Services).

Action:

- Continue to permit use of the Cosy Corner West site for the commercial fishing camp lease subject to strict conditions as indicated in "Commercial Fishing" (City of Albany, Rangers).

Action:

- Using the layout design prepared for Cosy Corner West, delineate areas to be used for day use and parking at Cosy Corner West using suitable bollards (City of Albany, Works and Services).

Action:

- Erect signage indicating "Day Use Only" at Cosy Corner West (City of Albany).