

CONSERVATION ESTATE OFFICER  
LAND ADMINISTRATION SECTION  
PARK POLICY AND TOURISM BRANCH

*[Signature]* 19/2/07

Reserve 20620 within SOUTH WEST / BLACKWOOD Region/District, was created/amended, effective from 20 JULY 07.

- A copy of the customer advice can be found at folio 7.  
The addition / ~~excision~~ / ~~amendment~~ is shown on the associated Deposited Plan / ~~Diagram~~ which is listed below:

Deposited Plan	<u>185374</u>	lot / location	<u>390</u>	folio	<u>6</u>
( <u>Diag 85374</u> )					

Other relevant deposited plans / diagrams:

	lot / location	folio

- A locality plan with the addition / ~~excision~~ / ~~amendment~~ shown highlighted can be found at folio 2.
- Copies of other relevant notifications pertinent to this reserve action have been placed at folios 3,4.

Would you please advise the relevant offices of this amendment through your Reserve Action Sheet.

Recommended IUCN classification 1a (no change)

*[Signature]*

Program Leader  
Tenure Group, GIS  
Information Management Branch

8.2.07

*Lisa Wright*

**Customer Advices for Reserve Actions  
1/10/2006 - 31/10/2006**

**Shire of Busselton 1/10/2006 - 31/10/2006**

Reserve No.	Land Description	DOLA File No.	Volume/Folio	Action	Document No.	Registered	Street Name	Area	Public Plans
26620	Lot 391 on Deposited Plan 185374 Lot 427 on Deposited Plan 190437	01326-1982-01RO	3110-646 3110-647	Amendment of Reserve to To now include Lot 390 on Deposited Plan 185374 and its area being increased to 3.0704 Ha accordingly.	i658060	20/07/2006		3.0704 Ha	
36212	Lot 4691 on Plan 8790	02131-1979-02RO	0000-000	Reserve Cancellation "Housing (Health Department)"	J890799	04/10/2006	Kingfish Road	728 sqm	DAWSON 2000 22.35
41568	Lot 4897 on Plan 17494	01867-2000-01RO	3088-217	Amendment of Reserve to To now include Lot 3 on Diagram 98517 and its area being increased to 21.1457 Ha	i569882 <i>no vegetation</i>	29/07/2003	Layman Road	21.1457 Ha	BF29(2) 28.39
46747		50625-2004-01RO	3136-835	Management Order to Shire of Busselton of Locked Bag 1 Busselton WA 6280 To be used for the designated purpose of 'Public Recreation' for the designated purpose of "Public Recreation"	J924066	17/10/2006	1 Ganton Court Dunsborough	8267 sqm	BF29 (10) 03.08 BF29 (2) 11.38

SW, BLACKWOOD  
LGA: BUSSELTON

SW, BLACKWOOD  
LGA: BUSSELTON

- TOURS database amended  
- white folios  
- graphics amended  
GWH  
14/11

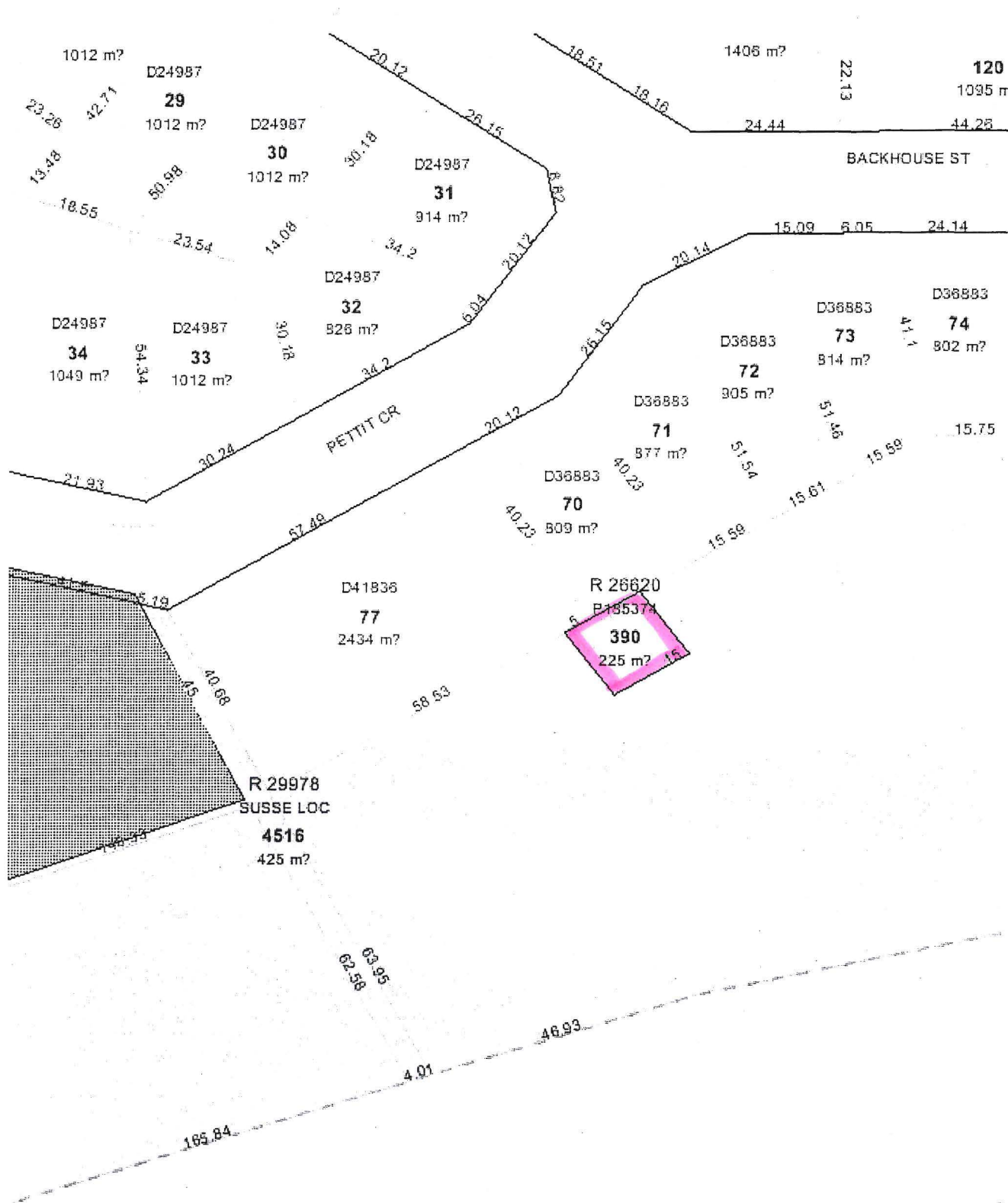
525034  
PIN# 128874

26620 - 3.0704  
3.0441  
+ 2.02606

PIN# 1297151

41568 - 21.1457  
20 93  
+ 2.02606





Copyright DLI. For information purposes only.

## Reserve Enquiry Detail [ 5100L ]

Screen Friendly [Print Page](#)

<b>Reserve Name</b>	26620	<b>Legal Area (ha)</b>	3.0704
<b>Type</b>	Subject to 20 A	<b>Status</b>	Current
<b>Notes</b>		<b>Current Purpose</b>	CONSERVATION OF FLORA & FAUNA
<b>File Number</b>	712-1961 & 1326/1982 (LOT 390)		

<b>Class</b>	<b>Responsible Agency</b>	<b>Date of Last Change</b>
C	DEPARTMENT OF CONSERVATION & LAND MANAGEMENT	18/07/2005

<b>Management Orders</b>	<b>Document</b>	<b>Land Use</b>	<b>Local Government Authority</b>
CONSERVATION COMMISSION OF WA	J353644	CONSERVATION FAUNA PROTECTION OF FLORA	BUSSELTON, SHIRE OF

Add Item	CLT Number	Parcel Identifier	Street Address	Suburb	PIN	Area (sqm)	Map Viewer
<input type="checkbox"/>	LR3013-854	Lot 390 On Plan 185374	4 PETTIT CR	WEST BUSSELTON	525424	225.0	
<input type="checkbox"/>	LR3110-646	Lot 391 On Plan 185374	10 PETTIT CR	WEST BUSSELTON	525421	21013.0	
<input type="checkbox"/>	LR3110-647	Lot 427 On Plan 190437	20 PETTIT CR	WEST BUSSELTON	525417	9428.0	

**Reserve Number** 26620

### Previous Certificates of Title

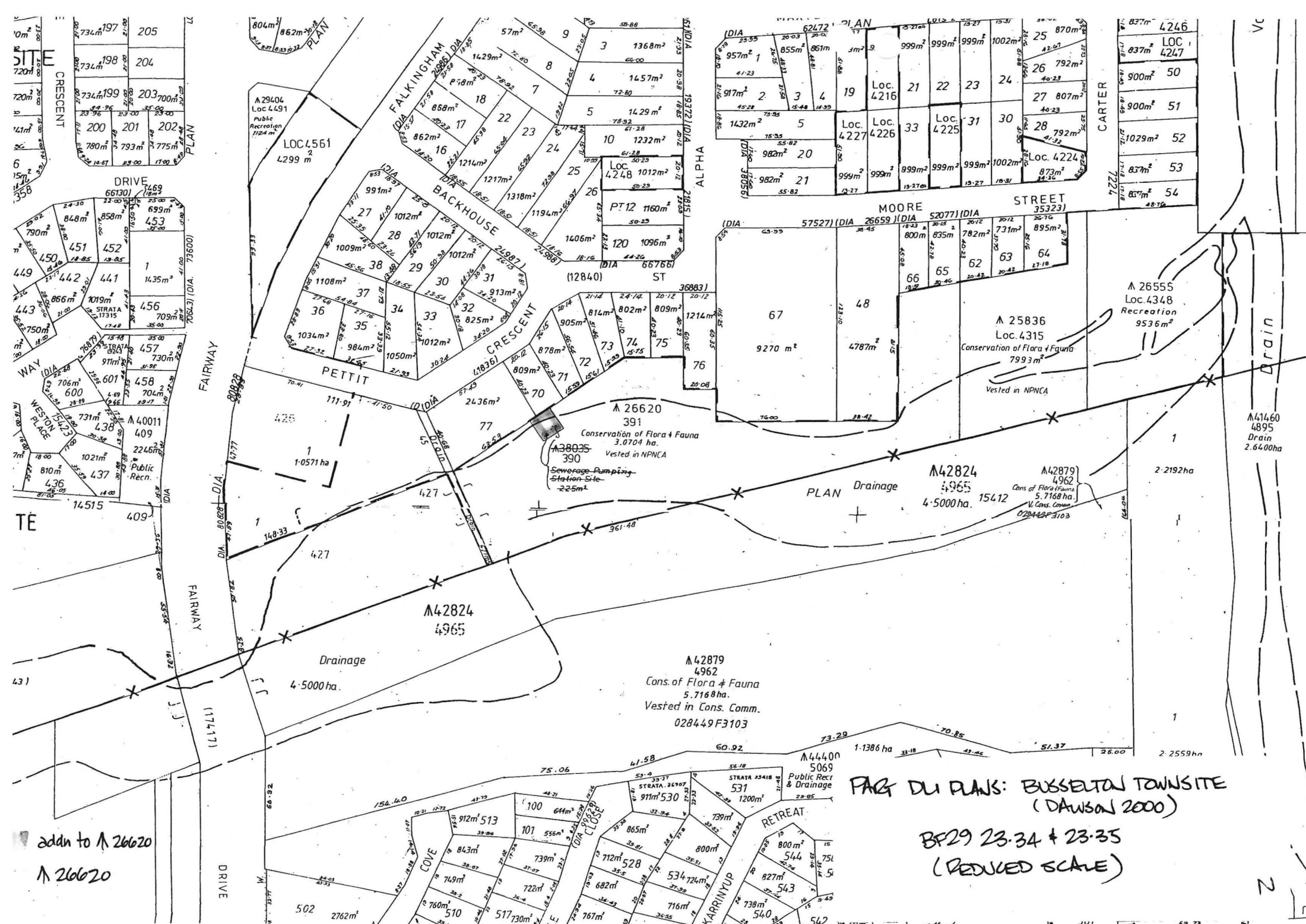
LR3013-855	Cancelled
LR3096-382	Cancelled
LR3102-750	Cancelled

### Historic Crown Allotments

BUSSELTON	Town lot/Lot	391
BUSSELTON	Town lot/Lot	427

Gaz Page/Document	Date	Type	Text
J361643	15/07/2005	Vesting Revoked	REVOKED
J353644	08/07/2005	Current Vesting	VESTING CONSERVATION COMMISSION OF WESTERN AUSTRALIA
J353644	08/07/2005	Historical Vesting	VESTING CONSERVATION COMMISSION OF WESTERN AUSTRALIA
J239925	06/04/2005	Historical Responsible Agency	EXECUTIVE DIRECTOR OF THE DEPARTMENT OF CONSERVATION & LAND MANAGEMENT
J239925	06/04/2005	Vesting Revoked	REVOKED
I958060	20/07/2004	Current Area	3.0704
I958060	20/07/2004	Lot/Town Lot	BUSSELTON LOTS 391,427 & 390
H475193	16/06/2000	Historical Vesting	VESTED IN THE NATIONAL PARKS AND NATURE CONSERVATION AUTHORITY UNDER SECTION 7(2) OF THE CONSERVATION AND LAND MANAGEMENT ACT 1984. H475193
H378977	02/03/2000	Current Purpose	CONSERVATION OF FLORA & FAUNA
2701	01/06/1993	Formerly	BUSSELTON LOTS 391 & 427
2701	01/06/1993	Historical Area	3.0444
4701	03/12/1982	Historical Area	2.1012
4701	03/12/1982	Historical Purposes	PUBLIC RECREATION
4371	31/12/1969	Area Increased by	5.1.0
437	25/01/1963	Formerly	LOC 4352 FORMERLY LOT 49 SUSSEX 6-D:26659
437	25/01/1962	Original Gazettal and page	ORIGINAL GAZETTE
	25/01/1962	Class	C
	25/01/1962	Correspondence File Number	712-1961 & 1326/1982 (LOT 390)
	25/01/1962	Original Area	1.3.30.1
	25/01/1962	Previous Lot/Locations	SUSSEX 4352D
	25/01/1962	Public Plan	BF29 (2) 23.34 & 23.35
	25/01/1962	Street Name	NR PETTIT CRESC
	25/01/1962	Survey Number	D:85374,D:90437
	01/01/0001	Historical Purposes	RECREATION
	01/01/0001	Metric Conversion	2.1246,P24



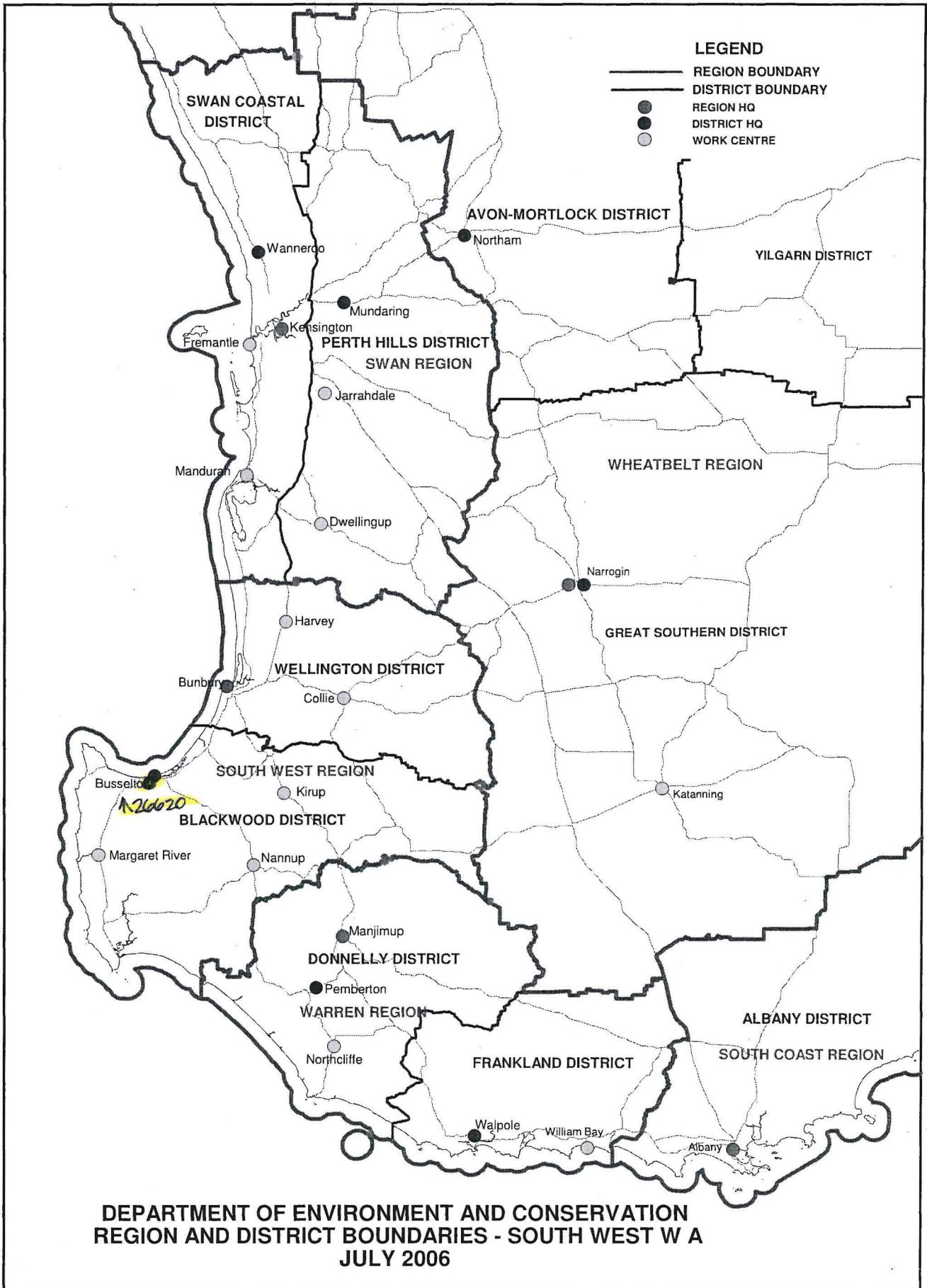


addn to A 26620  
 A 26620

PART DU PLAN: BUSSELTON TOWNSITE  
 (DAWSAN 2000)

BF29 23.34 & 23.35  
 (REDUCED SCALE)

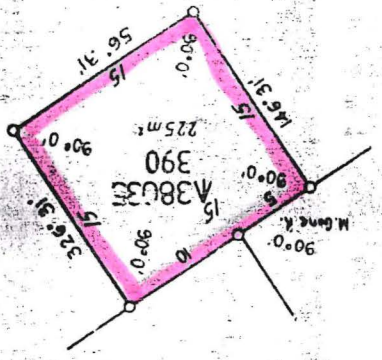
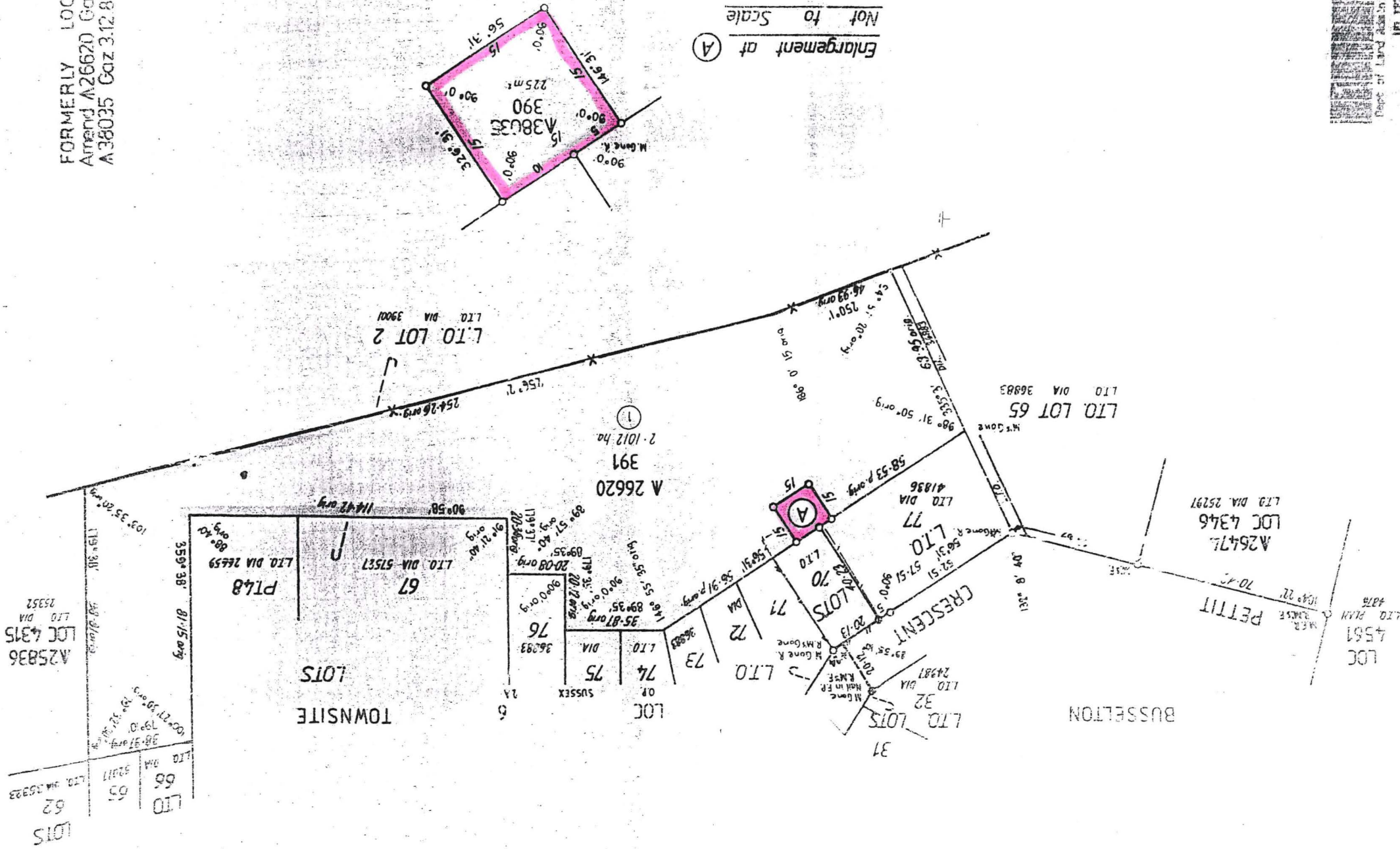
N



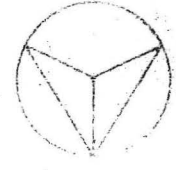


FORMERLY LOC 4352  
 Amend A26620 Gaz 3:12.82 pg 4751  
 A38035 Gaz 3:12.82 pg 4750

AMENDMENTS  
 ① A26620-Amend  
 Gaz 1593 Pg 270



Enlargement of A  
 Not to Scale



LAND DISTRICT <b>SUSSEX</b>	BUSS LITV LOTS 390 & 391(A26620)	FILE NO 1326-982 SCALE 1:1500 All measurements in metres
SURVEYOR'S CERTIFICATE I hereby certify that this survey was performed by me personally (or under my personal supervision - inspection and field check), in strict accordance with the Licensed Surveyors (Regulations of Surveyors) Regulations, 1961. Date 15. 8. 1983 Licensed Surveyor: <i>H. W. Denton</i>	Azimuth observed at ..... DIA 70094 or assumed from ..... Date of marking ..... 17th JULY 1982 Surveyor ..... H. W. DENTON Field Book No. 292 Page 2 Cadastral Plan ..... BUSSELTION 1010 53-35 References ..... Diagram Drawn ..... G. MARRER Date 1-9-82	SURVEY APPROVED <i>L. Purvison</i> Date 7. 1. 83 for Surveyor General Recorded on Public Plan L.J.G. 8.12.82 Registered on Key Plan ..... DEPT. OF LANDS AND SURVEYS DIAGRAM NO. 85376