

NATURE RESERVE

RESERVE NO: 27202

GOVERNMENT GAZETTE  
Date Page No.

FILE NUMBER: 1163/76

PURPOSE: Parkland and Conservation of  
Flora 22.5.64 2236

NAME:

CLASS (Land Act):

AREA: 4.1481 ha 25.10.68 3159

VESTING:

LOCATION NO(S): Kalbarin Lots 72, 73

CLASSIFICATION:  
(Wildlife Act  
Section 12A)

LITHO: Kalbarin Townsite & 376/80 E1

LOCAL AUTHORITY: KONDININ SHIRE

Notes:

# RESERVE ACTION SHEET: CONSERVATION RESERVE

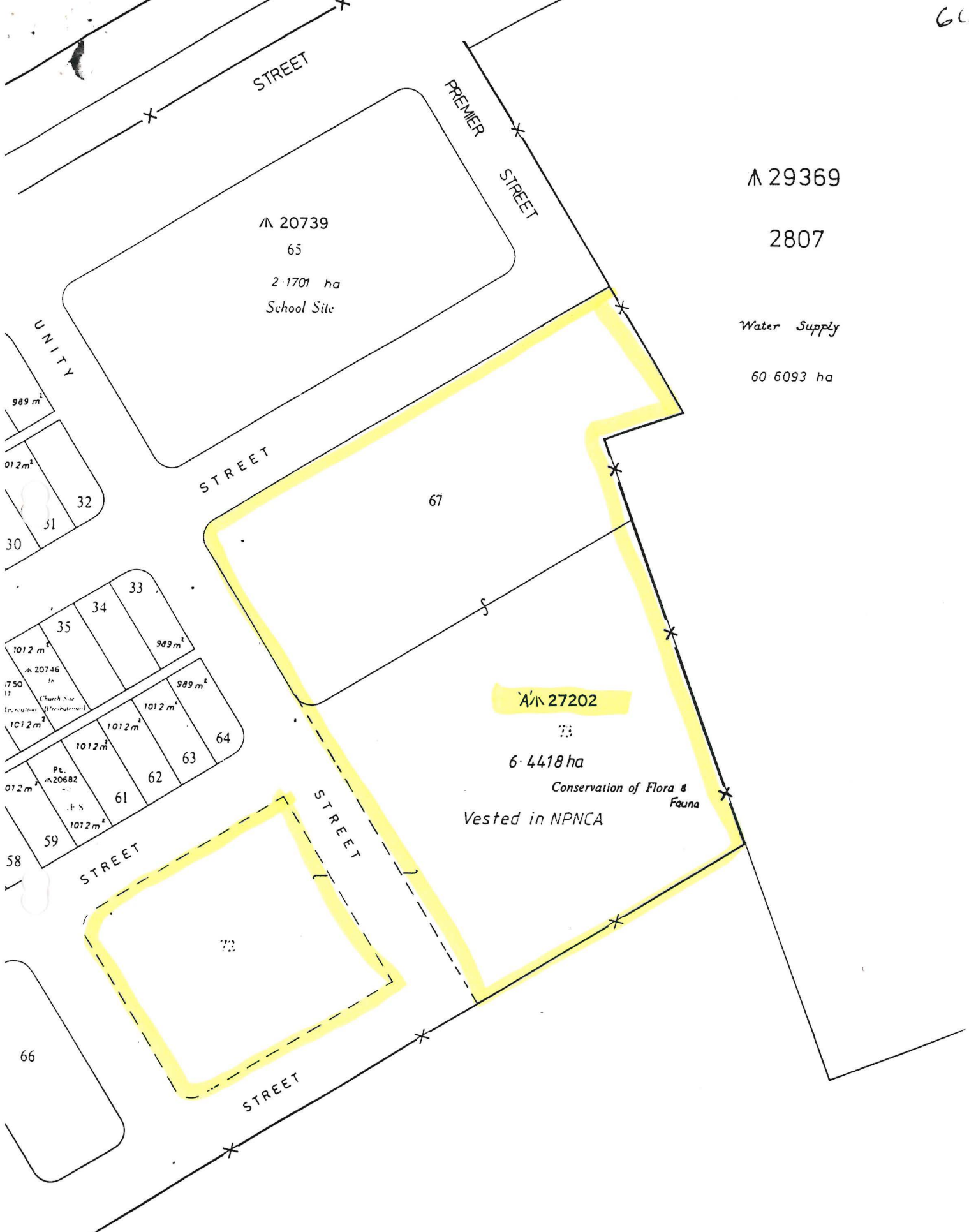
RESERVE NO: 27202

REASON FOR ACTION: Change in purpose from "Parkland and Conservation of Flora" to "Conservation of Flora and Fauna"  
Area increased by 2.3 ha to 6.4 ha. Area increase due to inclusion of adjoining Reserve 20752 which contains conservation values worthy of nature reserve status.

OFFICER	ACTION	ACTION DATE
1. <del>Lands Clerk</del>	Fill in above details	MRR 12.7.93
Reserves Clerk 13.07.93	Attach copies of gazettal notices to file (folios: 5.7, 5.8.) Enter relevant details on file cover.	
<del>2. Reserves CI-61 btp</del> Officer In Charge Records Index Officer 14/7/93	For new reserves: Index Reserves name: Index Reserves number:	
4. Senior Drafts person Legal mapping 15.7.93	Amend Litho.  Attach copy of litho to file F (mark litho name/number) 63464	GPH 15.7.93
5. Lands Clerk & p. 62	Send copies of gazettal notices (or Lands Department memo) and map to: Clerk Woodvale _____ Regional Manager _____ OIC Inventory _____ Kelmscott/Bunbury _____ District Manager _____ District Wildlife Officer _____  Note: Information sent must include: (a) Dept file No. (b) Litho no./name	
6. Senior Clerk Reserves	To Note	
7. Manager Land Admin	To Note	
8. Director Nature Conservation/National parks	To Note	

CLERK, WOODVALE - FYI

Gazetted 1/June 93 PVH



Λ 29369

2807

Water Supply

60.6093 ha

Λ 20739  
65  
2.1701 ha  
School Site

67

Λ 27202

73  
6.4418 ha  
Conservation of Flora & Fauna  
Vested in NPNCA

72

KARLGARIN T'SITE

1:2376

(PEDERAH 1:50000 2632-IV)

**PROCLAMATIONS**

AA101

**POLLUTION OF WATERS BY OIL AND NOXIOUS SUBSTANCES ACT 1987**

(No. 14 of 1987)

**PROCLAMATION**

WESTERN AUSTRALIA FRANCIS BURT, Governor. [L.S.]	}	By His Excellency the Honourable Sir Francis Theodore Page Burt, Companion of the Order of Australia, Knight Commander of the Most Distinguished Order of Saint Michael and Saint George, Queen's Counsel, Governor of the State of Western Australia.
---	---	--

I, the Governor, acting under section 2 of the Pollution of Waters by Oil and Noxious Substances Act 1987 and with the advice and consent of the Executive Council, fix 1 July 1993 as the day on which the provisions of that Act shall come into operation.

Given under my hand and the Public Seal of the State on 22 June 1993.

By His Excellency's Command,

ERIC CHARLTON, Minister for Transport.

GOD SAVE THE QUEEN !

AA102

**LAND ACT 1933**

**CLASSIFICATION OF RESERVED LANDS**

**PROCLAMATION**

WESTERN AUSTRALIA FRANCIS BURT, Governor. [L.S.]	}	By His Excellency the Honourable Sir Francis Theodore Page Burt, Companion of the Order of Australia, Knight Commander of the Most Distinguished Order of Saint Michael and Saint George, Queen's Counsel, Governor of the State of Western Australia.
---	---	--

DOLA File 913/963.

Under section 31 (1) (a) of the Land Act 1933, I, the Governor acting with the advice and consent of the Executive Council, hereby classify as of Class "A" Reserve No. 27202 comprising Karlgarin Lots 67, 72 and 73 with an area of 6.4418 hectares for the designated purpose of "Conservation of Flora and Fauna".


Local Authority—Shire of Kondinin.

Given under my hand and the Seal of the State on 25 May 1993.

By His Excellency's Command,

GEORGE CASH, Minister for Lands.

GOD SAVE THE QUEEN !



AA103

**MAIN ROADS ACT 1930**

**DECLARATION OF A MAIN ROAD**

**PROCLAMATION**

WESTERN AUSTRALIA FRANCIS BURT, Governor. [L.S.]	}	By His Excellency the Honourable Sir Francis Theodore Page Burt, Companion of the Order of Australia, Knight Commander of the Most Distinguished Order of Saint Michael and Saint George, Queen's Counsel, Governor of the State of Western Australia.
---	---	--

MRWA 85-9-74.

Whereas by section 13 of the Main Roads Act 1930, it is provided that the Governor may on the recommendation of the Commissioner, by proclamation declare that any section or part of a road shall be a Main Road; and whereas the Commissioner has recommended that the road section delineated on the plans specified in Schedule 1 hereto shall be a Main Road. Therefore, I the Governor, acting with the advice and consent of the Executive Council, in exercise of the powers conferred by section 13 of the Main Roads Act 1930, and pursuant to the said recommendations do hereby declare Tydeman Road at North Fremantle as is delineated on MRWA Plans 7622-760-14 and 7622-761-2 and as generally described in Schedule 1 hereto shall be a Main Road, but the footpaths, if any of such road are excluded from this proclamation, with effect on and from July 1, 1993.

1. File. 2. Lands Clerk.



DOLA

Department of LAND ADMINISTRATION

018662F3102

10  
WS

Your Ref: 018662F3102  
Our Ref: 913/963 DC:JF 06JFLP12  
Telephone: 323 1614  
Enquiries: D. Chan

Executive Director  
Department of Conservation and  
Land Management  
Po Box 104  
COMO WA 6152

DEPT OF CONSERVATION AND LAND MANAGEMENT  
23 JUN 1993  
PERTH WA


Dear Sir

I advise for your information that Executive Council has:-

1. Approved of:-
  - (a) the amendment of Reserve No. 27202 (at Karlgarin) "Parkland and Conservation of Flora" to comprise Karlgarin Lots 72 and 73 and Lot 67 and of its area being increased accordingly.
  - (b) the purpose of Reserve No. 27202 (Karlgarin Lots 67, 72 and 73) being changed from "Parklands and Conservation of Flora" to "Conservation of Flora and Fauna".
2. Issue a Proclamation classifying as of Class "A" Reserve No. 27202 (Karlgarin Lots 67, 72 and 73) "Conservation of Flora and Fauna".

Notice to this effect was published in the Government Gazette dated 1 June, 1993 and I enclose a print showing the said reserve.

Yours faithfully

  
for **R PUMPHREY**  
**MANAGER**  
**ACQUISITIONS, ROADS & RESERVES**  
**LAND OPERATIONS DIVISION**

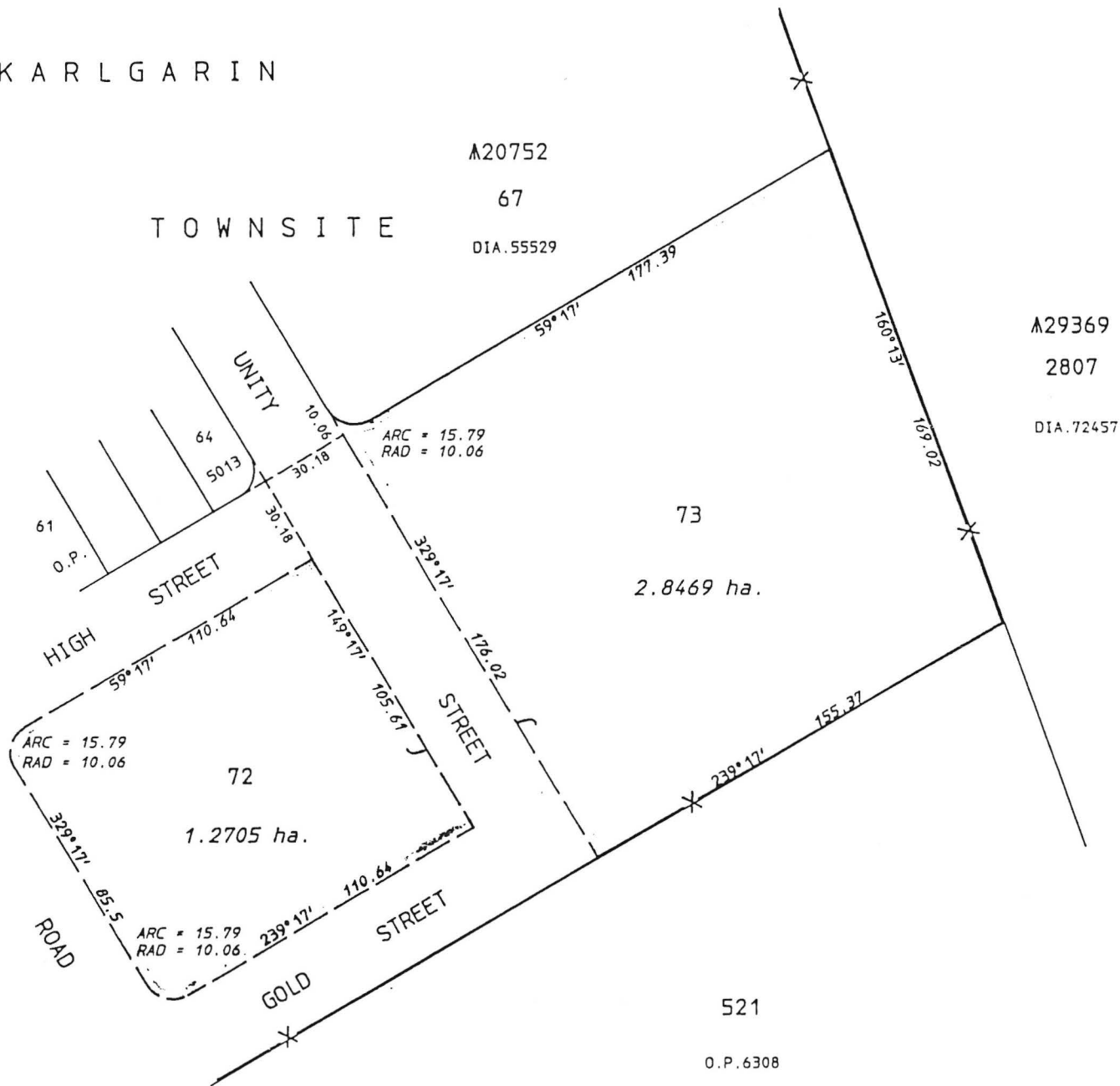
CS 07.93  
~~S.C. Reserves~~

June 3, 1993

Enc.

KARLGARIN

TOWNSITE



NOT TO SCALE

RESERVE No. <u>A27202</u> Total Area. <u>4.1174 ha.</u>			FILE No. <u>913/963</u>
Purpose <u>Parklands and Conservation of Flora</u>			SCALE <u>1:1500</u> All measurements in metres
DISTRICT <u>ROE</u>	SUBJECT TO SURVEY		Gazetted .....Page.....
Public Plan <u>KARLGARIN TOWNSITE</u>	AMENDMENTS		Recorded on Public Plan .....
Reference <u>P.R.B. CALC. BK 1</u> Page <u>59</u>	Gazette	Page	Initials
Prepared by <u>PETER BOWLER</u> Date <u>4/7/91</u>			
Checked .....Date.....			
Approved .....Date..... Manager Statutory Amendments			
			Registered ..... Supervisor Graphic Bank Crown Surveys
			On Key Plan ..... 376/80, E.1.
			DEPT. OF LAND ADMINISTRATION RESERVE DIAGRAM No. <u>976</u>

018662F3102

18  
20

DOLA File 738/992.

Reserve No. 42487 comprising Pemberton Lot 254 with an area of 864 square metres on Land Administration Plan 17707 for the designated purpose of "Drainage".

Public Plans: Pemberton Regional and (2) 25.28.

Local Authority—Shire of Manjimup.

DEPARTMENT OF CONSERVATION AND LAND MANAGEMENT 14 JUN 1993 A. A. SKINNER, Chief Executive. COMO, W.A.
---

LA701

LAND ACT 1933

Reservation Notice

Made by His Excellency the Governor under section 29.

The Crown Land described below has been set apart as a public reserve.

DOLA File 1263/991V2.

Reserve No. 42712 comprising Swan Location 11885 with an area of 9.4173 hectares on Land Administration Diagram 91145 for the designated purpose of "Livestock Saleyards".

Public Plans: BG34 (2) 22.30 and 22.31 Clayton Street. Local Authority—Shire of Swan.

A. A. SKINNER, Chief Executive.

LA801

LAND ACT 1933

AMENDMENT OF RESERVES

Made by His Excellency the Governor under Section 37.

The following reserves have been amended.

DOLA File: 2824/915.

Reserve No. 16153 (Marmion District) "Common" to exclude that portion now comprised in Marmion Location 29 as surveyed and shown bordered pink on Land Administration Diagram 91124 and of its area being reduced to about 5058.1663 hectares accordingly.

Public Plan: Menzies (250).

Local Authority—Shire of Menzies.

DOLA File: 913/963.

Reserve No. 27202 (at Karlgarin) "Parkland and Conservation of Flora" to comprise Karlgarin Lots 72 and 73 as delineated on Land Administration Reserve Diagram 976 and Lot 67 on Diagram 55529 and of its area being increased to 6.4418 hectares accordingly.

Public Plan: Karlgarin Townsite Unity Street.

Local Authority—Shire of Kondinin.

DOLA File: 386/938.

Reserve No. 26565 (Denmark Lot 1011 and Plantagenet Locations 7590 and 7593) "Denmark Agricultural Junior High School Site" to include Location 7737 as surveyed and shown bordered red on Land Administration Plan 18268 and of its area being increased to 455.5245 hectares accordingly.

Public Plan: Denmark SE (25) BJ (10) 4.2.

Denmark—Mt Barker Road.

Local Authority—Shire of Denmark.

DOLA File: 2716/978.

Reserve No. 35888 (Murray District) "Fire Station Site" to comprise Location 1907 as surveyed and shown bordered pink on Land Administration Diagram 91143 in lieu of Location 1737 and of its area being increased to 2237 square metres accordingly.

Public Plan: BG32 (2) 02.34 Cobblers Street.

Local Authority—City of Mandurah.

DOLA File: 9730/905.

Reserve No. 9893 (Murray Locations 1552 and 1590) "Government Requirements" to exclude Location 1552 and that portion now comprised in Location 1907 as surveyed and shown bordered pink on Land Administration Diagram 91143 and of its area being reduced to 1.4394 square metres accordingly.

Public Plan: BG32 (2) 02.34 Old Coast Road.

Local Authority—City of Mandurah.

15-6-93

AKR

~~Lands Clerk 1957~~

1. file

DOLA File: 6734/947.

Reserve No. 29379 (at Pemberton) "Pipeline and Access Thereto" to comprise Lot 247 as surveyed and shown bordered pink on Land Administration Plan 17707 in lieu of Lot 233 and of its area being reduced to 601 square metres accordingly.

Public Plans: Pemberton Regional & (2) 25.28.

Local Authority—Shire of Manjimup.

A. A. SKINNER, Chief Executive.

LA901

**LAND ACT 1933**

Change of Purpose of Reserve

Made by His Excellency the Governor under section 37.

The purpose of the following reserve has been changed.

DOLA File 2555/962D.

Reserve No. 26884 (Plantagenet Location 6248) being changed from "Public Utility" to "Parkland".

Public Plan: Pallinup (50) Stockwell Road. Local Authority—Shire of Albany.

A. A. SKINNER, Chief Executive.

LA902

**LAND ACT 1933**

Change of Purpose of Reserves

Made by His Excellency the Governor under Section 37.

The purpose of the following reserves have been changed.

DOLA File: 2269/975.

Reserve No. 33625 (Hannans Suburban Lots F30, F31, F47 and F48) being changed from "Housing—Medical Department" to "Health (Housing)".

Public Plan: CF37 (2) 28.40 Premier and Eureka Streets.

Local Authority—City of Kalgoorlie-Boulder.

DOLA File: 913/63.

Reserve No. 27202 (Karlgin Lots 67, 72 and 73) being changed from "Parklands and Conservation of Flora" to "Conservation of Flora and Fauna".

Public Plan: Karlgin Townsite Unity Street.

Local Authority—Shire of Kondinin.

Reserve 27202 is automatically vested in the National Parks and Nature Conservation Authority pursuant to Section 7 of the CALM Act 1984.

DOLA File: 386/938.

Reserve No. 26565 (Denmark Lot 1011 and Plantagenet Locations 7590, 7593 and 7737) being changed from "Denmark Agricultural Junior High School Site" to "Agricultural College".

Public Plan: Denmark SE (25) BJ10 (10) 4.2 Denmark—Mt Barker Road.

Local Authority—Shire of Denmark.

DOLA File: 3646/978.

Reserve No. 37247 (Weld Location 24) being changed from "Recreation (Speedway)" to "Recreation (Speedway/Pistol Club)".

Public Plan: Laverton Regional (10).

Local Authority—Shire of Laverton.

DOLA File: 1115/954.

Reserve No. 13063 (Williams Location 15821) being changed from "Preservation of Indigenous Flora" to "Conservation of Flora and Fauna".

Public Plan: Lake Grace (50).

Local Authority—Shire of Lake Grace.

Reserve 13063 is automatically vested in the National Parks and Nature Conservation Authority pursuant to Section 7 of CALM Act 1984.

File 15-6-93  
Lands Clerk MKK