

LAND ADMINISTRATION OFFICER
LAND UNIT
PLANNING AND ESTATE BRANCH

A Reserve 29241 within SWAN/SWAN COASTAL Region/District, was created/amended, effective from 17 August 2007.

- A copy of the customer advice can be found at folio 1.
The ~~addition~~ / excision / amendment is shown on the associated Deposited Plan / Diagram which is listed below:

Deposited Plan 52083 lot / location 300 folio 2,3 (New survey & redescription of lot resulted in reduction of area)

Other relevant deposited plans / diagrams:

_____ lot / location _____ folio _____

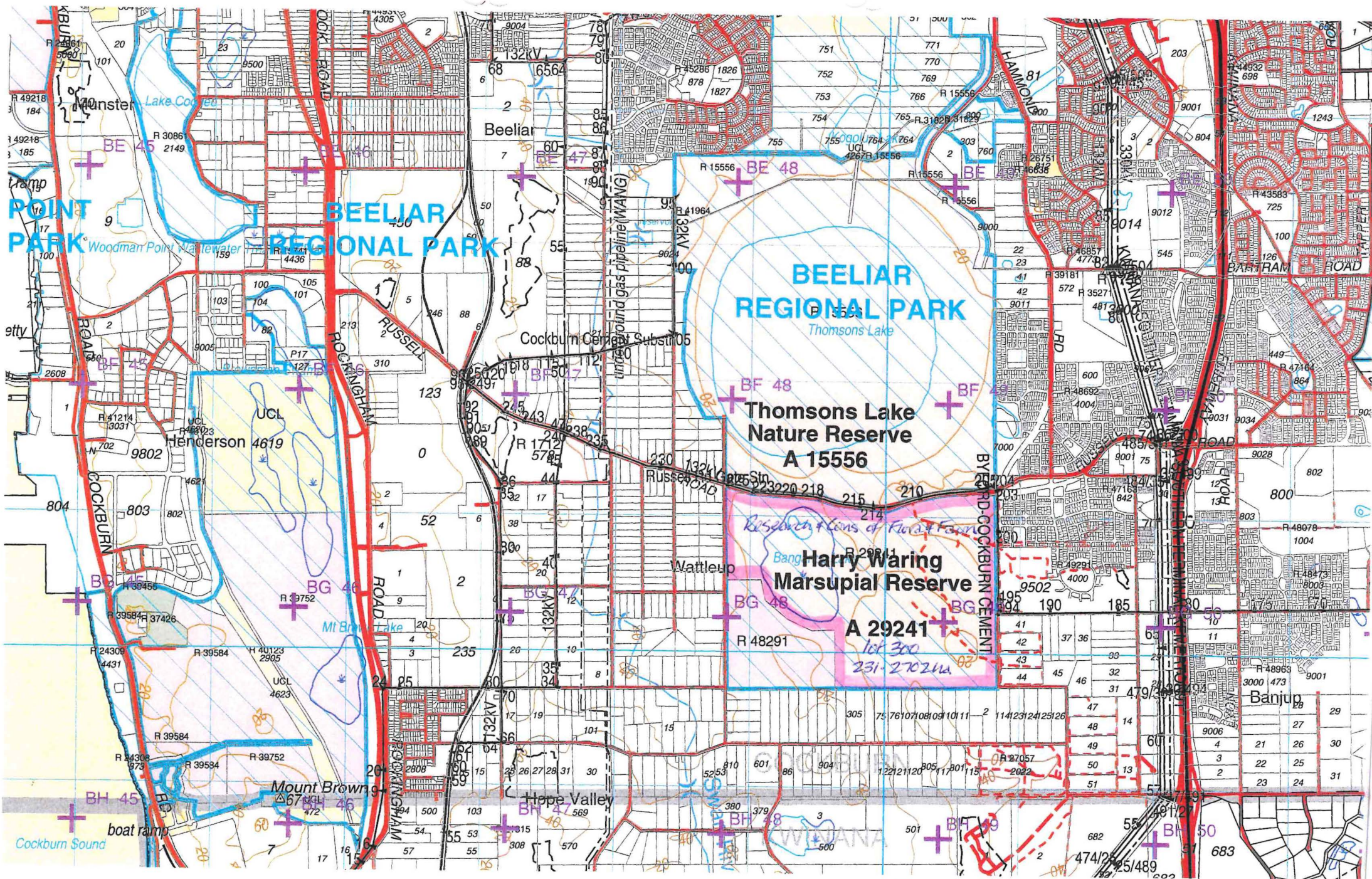
- A locality plan with the ~~addition~~ / excision / amendment shown highlighted can be found at folio 4.
- Copies of other relevant notifications pertinent to this reserve action have been placed at folios 5-7 incl.

Would you please advise the relevant offices of this amendment through your Reserve Action Sheet.

Recommended IUCN classification II (no change)

Geoffrey Banks Date 28.11.08

Program Leader
Tenure Group, GIS
Information Management Branch



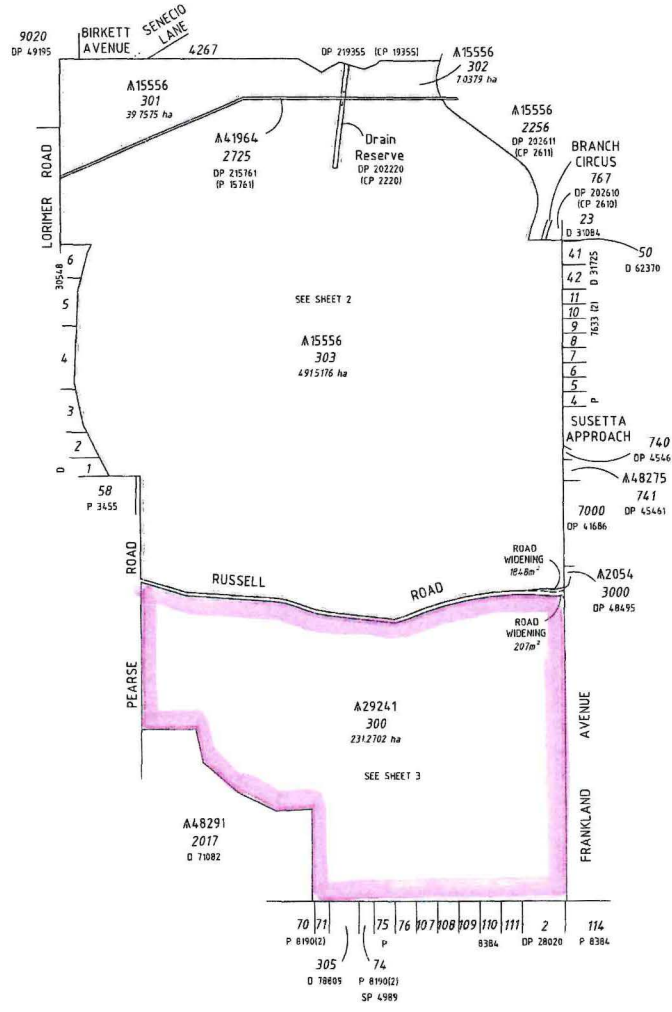
Part DEC COG Plan 2033-14.
 (Scale 1:50,000)

LANDGATE COPY OF ORIGINAL NOT TO SCALE Fri Sep 26 10:38:53 2008 JOB 31052857

ED/VER	AMENDMENT	BY	SIGNATURE	DATE

LOT	FORMER PT/TENURE	DN PLAN/DIAGRAM	TITLE	TYPE	CROWN
LOT 300	PT LOT 2130	CP COCKBURN SOUND 157		PURPOSE	
LOT 301-303	PT LOT 2726	DP 215761	LR 3000/953	PLAN OF	

LOTS 300-303
& ROAD WIDENINGS



DISTRICT	COCKBURN SOUND	SSA REF/NO	
TOWNSHIP	DOLA FILE 479/91397	FORMER TENURE	
LOCAL AUTHORITY	CITY OF COCKBURN	SEE TABLE	
LOCALITY	BELLIAR, WATTLEUP	FIELD BOOK	99419 (SAM 35-B)
INDEX	DN B634 (S) 05.01		

SCALE 1:15000 AT A2 SIZE

DATE OF SURVEY: 1953

PHILIP GEORGE JONATHAN

Surveyor General

LOGGED	14-Jul-08	TYPE OF VALUATION	LJF	APPROVED BY	WESTERN AUSTRALIAN PLANNING COMMISSION
DATE	14-Jul-08	LEGAL INSTRUMENT	3312.2005/2	EXEMPT FROM	WAPC APPROVAL
FILE NO	1101482	APPLICANT		EXEMPT FROM	WAPC APPROVAL

IN ORDER FOR DEALINGS

SEBELLS ID

Amendments to AA15556
Amendments to AA29241
Automatic dedication

Gil Marnham
2006.08.10 07:51:45 +08'00'

FOR DIRECTOR OF PLANS & SURVEYS / AUTHORIZED LAND OFFICER DATE

17.8/07

DEPARTMENT OF PLANS & SURVEYS / AUTHORIZED LAND OFFICER DATE

Department of Land Information

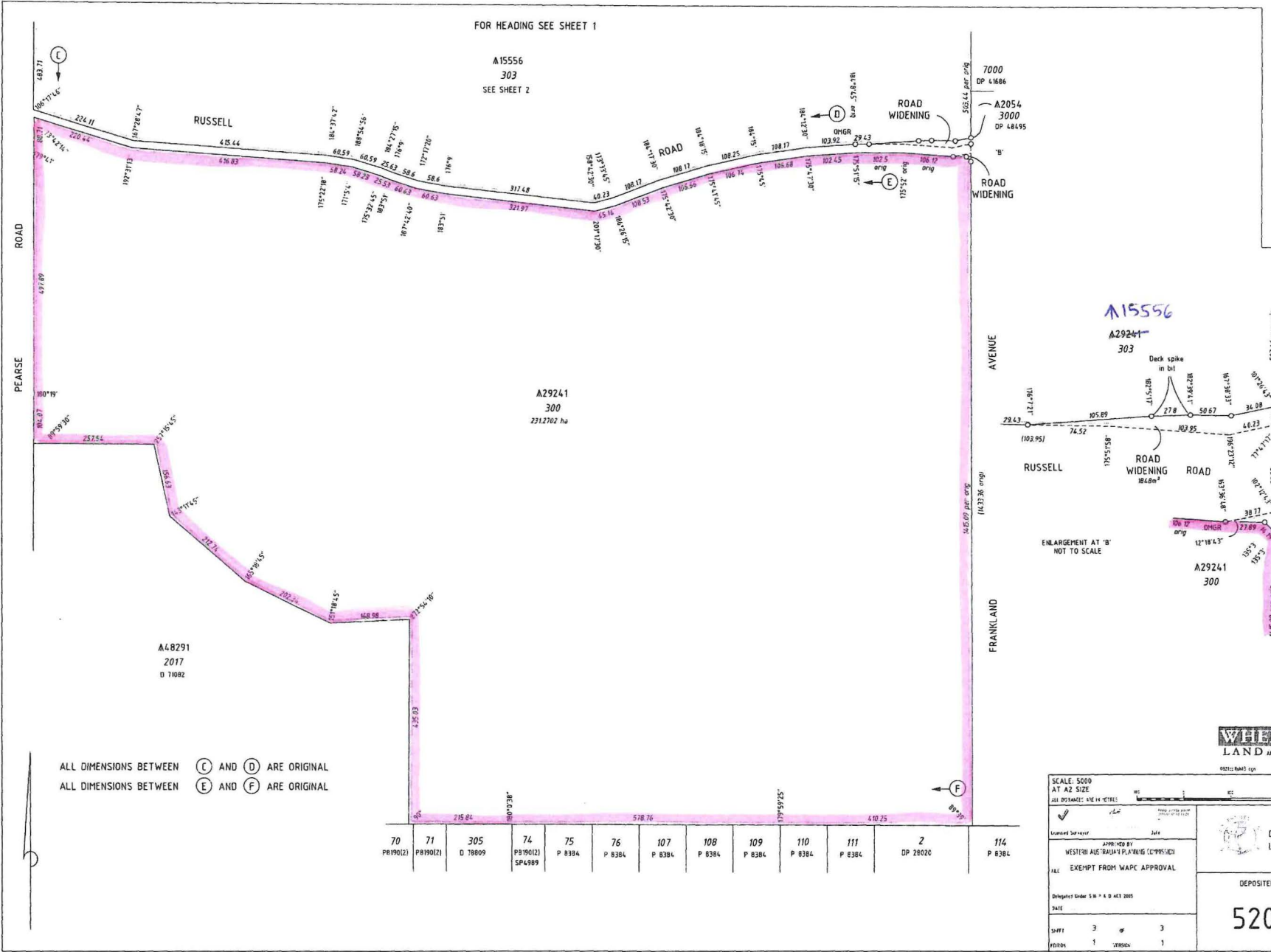
DEPOSITED PLAN

52083

HELD BY DJL
IN DIGITAL FORM ONLY.



HELD BY DJI
IN DIGITAL FORM ONLY.



ALL DIMENSIONS BETWEEN (C) AND (D) ARE ORIGINAL
ALL DIMENSIONS BETWEEN (E) AND (F) ARE ORIGINAL



SCALE: 5000
AT A2 SIZE
ALL DISTANCES ARE IN METRES

0 100 200 300

Consent Supervisor: [Signature] Date: []

APPROVED BY: WESTON AUSTRALIAN PLANNING CORPORATION

FILE: EXEMPT FROM WAPC APPROVAL

Delegated Under S 5(1) & 4(1) Act 2005

DATE: []

DEPOSITED PLAN

52083

SHFF: 3 OF 3
FDON: 1 VERSION: 1

LANDGATE COPY OF ORIGINAL NOT TO SCALE Fri Sep 26 10:38:53 2008 JOB 31052857

30 JUN 2008
 30 JUN 2008
 30 JUN 2008

**Customer Advices for Reserve Actions
 1/10/2007 - 31/10/2007**

City of Cockburn 1/10/2007 - 31/10/2007

Reserve No.	Land Description	DPI File No.	Volume/Folio	Action	Document No.	Registered	Street Name	Area	Public Plans
15556 15556	Lot 2726 on Deposited Plan 215761	04791-1913-08RO	3139-963 3139-964	Amendment of Reserve to To comprise Lots 301-3 on Deposited Plan 52083 in lieu of Lot 2726 and the area being reduced to 550.8457 hectares.	K309112	17/08/2007	Russell Road, Beerliar	550.8457 Ha	BG34 (10) 3.1
15556; 15556		04791-1913-08RO	3139-963 3139-964	Revocation of Management Order (National Parks and Nature Conservation Authority) for the designated purpose of "Fauna Conservation & Research & Drainage".	K309109	17/08/2007	Russell Road, Beerliar	551.0305 Ha	BG34 (10) 3.1
29241		00724-1990-02RO	0000-000	Revocation of Management Order (National Parks & Nature Conservation Authority) for the designated purpose of "Research and Conservation of Flora and Fauna".	K309110	17/08/2007	Russell Road, Beerliar	253.7379 Ha	BG34 (10) 3.1
29241	Cockburn Sound Location 2130	00724-1990-02RO	0000-000	Amendment of Reserve to To now comprise Lot 300 on Deposited Plan 52083 in lieu of Cockburn Sound Location 2130 and the area being reduced to 231.2702 hectares.	K309114	17/08/2007	Russell Road, Beerliar	231.2702 Ha	BG34 (10) 3.1
49243	Lot 890 on Deposited Plan 53324	50727-2006-01RO	0000-000	Reserve Creation for the designated purpose of "Police Station".	K317951	24/08/2007	Nicholson Road, Canning Vale	3698 sqm	BG34(2) 18.12, 18.13
49243	Lot 890 on Deposited Plan 53324	50727-2006-01RO	0000-000 0000-000	Management Order to Minister responsible for the administration of the Police Act 1892, for the time being known as the Minister for Police and Emergency Services care of the Western Australian Police Service, PO Box 1737, MIDLAND WA 6936. To be utilised for the designated purpose of "Police Station" only, for the designated purpose of "Police Station"	K317952	24/08/2007	Nicholson Road, Canning Vale	3698 sqm	BG34(2) 18.12, 18.13
49304	Lot 226 on Deposited Plan 52780	50640-2007-01RO	3145-688 3145-688	Management Order to City of Cockburn of PO Box 1215, BIBRA LAKE DC WA 6965 To be utilised for the designated purpose of "Public Recreation" only, for the designated purpose of "Public Recreation"	K370756	09/10/2007	Bounded by Versailles Parkway and Camden Boulevard, Aubin Grove.	3783 sqm	BG34 (2) 14.40
49304	Lot 226 on Deposited Plan 52780 (Sheet 2).	50640-2007-01RO	3145-688	Reserve Creation for the designated purpose of "Public Recreation".	K370755	09/10/2007	Bounded by Versailles Parkway and Camden Boulevard, Aubin Grove.	3783 sqm	BG32 (2) 14.40
49321	Lot 8014 on Deposited Plan 54243	50878-2007-01RO	3147-692 3147-692	Management Order to City of Cockburn, PO Box 1215, BIBRA LAKE DC WA 6965. To be utilised for the designated purpose of "Public Recreation" only, for the designated purpose of "Public Recreation"	K370106	09/10/2007	Bounded by Lucretia Circle and Orsino Boulevard, North Coogee.	6461 sqm	BG34 (2) 07.08
49321	Lot 8014 on Deposited Plan 54243 (Sheet 3).	50878-2007-01RO	3147-692	Reserve Creation for the designated purpose of "Public Recreation".	K370105	09/10/2007	Bounded by Lucretia Circle and Orsino Boulevard, North Coogee	6461 sqm	BG34 (2) 07.08

Cliff Banks - for amended plans and you action please. Please return file to me when your action is complete. Sharon Colliss 16-9-08

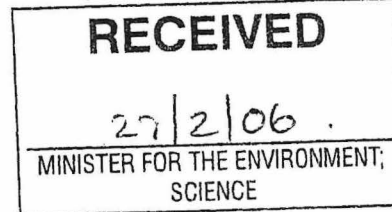


Conservation Commission
of Western Australia

RECEIVED

15 MAR 2006

CONSERVATION COMMISSION OF WA



MINISTER FOR THE ENVIRONMENT; RACING AND GAMING

**EXCISIONS FROM THOMSONS LAKE NATURE RESERVE (RESERVE A15556)
AND HARRY WARING MARSUPIAL RESERVE (RESERVE A29241) DUE TO
THE REALIGNMENT AND WIDENING OF RUSSELL ROAD**

Thomsons Lake Nature Reserve (Reserve A15556) and Harry Waring Marsupial Reserve (Reserve A29241) are both class A nature reserves vested in the Conservation Commission of Western Australia.

In October 2005, the City of Cockburn contacted the Department of Conservation and Land Management (CALM) requesting approval to realign and widen Russell Road, which runs between the two reserves (Map 1).

The eastern part of Russell Road, between Thomsons Lake Nature Reserve and Harry Waring Marsupial Reserve, is located north of the dedicated road reserve. It is proposed to realign this portion of Russell Road so that it is now located entirely within the road reserve (Map 2). Additionally, this portion of Russell Road will be widened (as indicated in the Metropolitan Region Scheme - Map 3) and will require the excision of land from both Thomsons Lake Nature Reserve and Harry Waring Marsupial Reserve (Map 4).

The proposed realignment and widening are the result of the need to provide a safe traffic intersection on the eastern boundary of Thomsons Lake Nature Reserve and Harry Waring Marsupial Reserve.


In February 2006, the proposal was endorsed by the Conservation Commission of Western Australia on the condition that the City of Cockburn should do the following.

1. Remove the existing road base through Thomsons Lake Nature Reserve and rehabilitate the area (about 0.4 ha) with local native species to the satisfaction of CALM.
2. Remove any bitumen road base, pipes and other debris associated with previous roads from the northern portion of Harry Waring Marsupial Reserve.
3. Re-align the vermin-proof fence at Harry Waring Marsupial Reserve to the satisfaction of CALM.
4. Provide an agricultural fence along the revised cadastral boundary at the south-east corner of Thomsons Lake Nature Reserve.

I therefore seek your approval to excise approximately 1846 m² from Thomsons Lake Nature Reserve (Reserve A15556) and approximately 203 m² from Harry Waring Marsupial Reserve (Reserve A29241) for the alignment and widening of Russell Road.

Section 45(4) of the *Land Administration Act 1997* (LAA) requires excisions for roads to be tabled in Parliament and to be subject to disallowance. There is no requirement under the LAA for you to approve such excisions but I would prefer to obtain your approval.

The road excision papers will be tabled in Parliament by the Minister for Planning and Infrastructure, who is responsible for administering the LAA.



Dr John Bailey
CHAIRMAN

27 February 2006

Approved
Nuth

6.6 Realignment and widening of Russell Road, affecting Thomsons Lake Nature Reserve and Harry Waring Marsupial Reserve

Brendan Dooley, CALM, advised the meeting that Russell Road is not currently entirely within the road reserve and the proposal would correct this. It is proposed to move the road rather than the road reserve due to safety concerns for trucks and a new intersection that is being developed.

The widening of the road requires additional land be excised from the reserves. The widening proposal is within the Metropolitan Region Scheme.

Flora surveys have found no significant species within either the Thomsons Lake Nature Reserve or Harry Waring Marsupial Reserve.

The City of Cockburn will conduct rehabilitation work, including removing the road base and pipes and fixing the fencing. It was noted that rehabilitation is part of the project and is separate from any offset.

Resolution 9/06 *The Conservation Commission resolved to seek the approval of the Minister for the Environment for the tabling in Parliament of the excision from Thomsons Lake Nature Reserve (Reserve A15556) of about 1846m² and from Harry Waring Marsupial Reserve (Reserve A29241) of about 203 m² for the widening of Russell Road.*

6.7 Leases and Licences batch for discussion

Rod Quatermain

As many of the apiary permits concern the Walpole Wilderness Area and the Management Planning Review Committee is currently reviewing the Walpole Wilderness Area Draft Management Plan consideration of the apiary permits was deferred until the next meeting. This will allow time for ensuring permits are not issued that are inconsistent with proposals within the draft management plan.

Rod Quatermain, CALM, advised the meeting that the 2 licence proposals concerning the Mitchell River National Park represent the start of the licensing process for tour operators in that area. Licensing is a new requirement resulting from the recent compatible operations declaration. The proposals are not yet covered by the Tour Operators Handbook but the activities will be covered in the next Tour Operators Handbook. Consultation with the local Indigenous community has occurred and they are agreeable to the proposed licences being issued.

It was noted that the Mitchell River National Park needs a management plan and therefore the rolling plan for management planning needs to be reviewed to include the park.

Regarding the licence renewal for horse trail rides in the Lane Poole Reserve, it was noted that the reserve's management plan is currently being reviewed. The review is not yet at a point to indicate how horse riding is likely to be dealt with but there are not expected to be a lot of changes to current activities. Rod Quatermain is to advise the proponent of the management planning process to ensure she is able to participate.

There were no issues raised concerning the licence for activities in the Nilgen and Wanagarren Nature Reserves.

Resolution 10/06 *The Conservation Commission resolved to endorse the 4 licences for forwarding to the Minister for approval.*