

## Customer Advice

### Customer Advices for Reserve Actions 1/10/2004 - 31/10/2004

#### City of Albany 1/10/2004 - 31/10/2004

Reserve No.	Land Description	DOLA File No.	Volume/Folio	Action	Document No.	Registered	Street Name	Area	Public Plans
29419	Lot 1198 on Deposited Plan 173148	00492-2000-02RO	3009-354	Amendment of Reserve to To now comprise Lot 1579 on Deposited Plan 39686 in lieu of Lot 1198 and the area being increased to 9559 square metres	J040144	01/10/2004	Cnr Stirling Terrace & Collie Street	9559 sqm	BK26 (2) 11.04
29419	Lot 1198 on Deposited Plan 173148	00492-2000-02RO	3131-117 3131-117	Management Order to To be held jointly by: 1) Minister for Justice and Legal Affairs of Westralia Square, 141 St George's Terrace Perth, and 2) Commissioner of Police of 2 Adelaide Terrace, East Perth for the designated purpose of "Police"	J040147	01/10/2004	Cnr Stirling Terrace & Collie Street	9559 sqm	BK26 (2) 11.04
29419	Lot 1198 on Deposited Plan 173148	00492-2000-02RO	3009-354 3009-354	Revocation of Management Order (Commissioner of Police) for the designated purpose of "Police".	J040143	01/10/2004	Cnr Stirling Terrace & Collie Street	9559 sqm	BK26 (2) 11.04
29419	Lot 1579 on Deposited Plan 39686	00492-2000-02RO	3131-117	Change of Purpose to "Justice Complex and Police Complex"	J040146	01/10/2004	Cnr Stirling Terrace & Collie Street	9559 sqm	BK26 (2) 11.04
30049	Lot 7130 on Deposited Plan 240214	01841-1969-01RO	3082-737	Reserve Creation for the designated purpose of "Conservation of Flora and Fauna".	I900923	28/05/2004		91.9446 Ha	Breaksea NW 1:25000
47948	Lot 8255 on Deposited Plan 37528	50330-2004-01RO	3134-665	Reserve Creation for the designated purpose of "Public Recreation".	J058524	20/10/2004	Pegasus Boulevard	8787 sqm	BK26 (2) 9.08
47948	Lot 8255 on Deposited Plan 37528	50330-2004-01RO	3134-665 3134-665	Management Order to City of Albany of 221 York Street ALBANY WA 6330 To be utilised for the purpose of "Public Recreation" only, for the designated purpose of "Public Recreation"	J058525	20/10/2004	Pegasus Boulevard	8787 sqm	BK26 (2) 9.08
47949	Lot 8241 on Deposited Plan 37064 Lot 8242 on Deposited Plan 37064 Lot 8243 on Deposited Plan 37064	50327-2004-01RO	3134-669 3134-670 3134-671	Reserve Creation for the designated purpose of "Foreshore Management".	J058536	20/10/2004	Willyung Road	5099 sqm	BK26 (2) 11.13, 11.14, 12.13, 12.14
47950	Lot 8240 on Deposited Plan 37064	50328-2004-01RO	3134-668	Reserve Creation for the designated purpose of "Pedestrian Accessway".	J058539	20/10/2004	Willyung Road	782 sqm	BK26 (2) 11.13
47953	Lot 8232 on Deposited Plan 35185	50318-2004-01RO	3127-167	Reserve Creation for the designated purpose of "Right of Way".	J058546	20/10/2004	Greatrex Road	4843 sqm	Oyster Harbour SE (25)
47954	Lot 63 on Diagram 69475	50318-2004-01RO	3062-178	Reserve Creation for the designated purpose of "Right of Way".	J058550	20/10/2004	Monck Way	161 sqm	Corimup (2) 11.05
878	Lot 7442 on Deposited Plan 214689	00367-1929-12RO	3082-959	Change of Purpose to "Recreation, Camping, Holiday Accommodation, Accomodation associated with the fishing industry and Fire Station."	I900924	28/05/2004	Cheyne Road	115.0226 Ha	Mt. Manypeaks SE & NE (25)

*This customer advice was meant to advise us of the change in class from B to A!*

Report Name: Gazettal History

**Query Criteria**

Crown Reserve No. = 30049

**Special Comments**

Crown Reserve **30049**

Class: **A**

Name: **Michaelmas Island Nature Reserve**

Name Approval: Gazetted

Tenure: Nature Reserve Area: 91.9 ha

Purpose: Conservation Of Flora And Fauna

Vesting: Conservation Commission

<u>Date</u>	<u>Gazettal Action</u>	<u>Description</u>
17-Jan-2005	Comment	D L I Customer Advice Oct 04 Changed To A Class On 28 May 2004 On Doc No. I900923
21-Jan-2005	Comment	Entry For Gazettal Date 7 April 1978 Should Be Class B
21-Jun-2001	DOLA File	01841/1969/01ro
18-Jun-2001	Vesting	Conservation Commission Of Wa (H780648)
18-Jun-2001	Vesting Revoked	Revoked Order Dated 17.10.1969 (H780647)
16-Nov-2000	Comment	Conservation Commission Established Due To CALM Amendment Act 2000 (No 35 of 2000). Supersedes LFC And NPNCA.
04-May-1979	Name	Michaelmas Island Nature Reserve
07-Apr-1978	Area	Abt91.9446
07-Apr-1978	Class	A
27-Jul-1973	Name	Michaelmas Island Wildlife Sanctuary
17-Oct-1969	Location	Plantagenet, 7130
17-Oct-1969	Lot	Lot 7130 On Dp240214 (I900923)
17-Oct-1969	Original Area	Abt224.0.0
17-Oct-1969	Public Plan	Breaksea NW 1:25000
17-Oct-1969	Purpose	Conservation Of Flora & Fauna
17-Oct-1969	Survey No.	Res. D:215
17-Oct-1969	Vesting	W A Wildlife Authority
	?	90.6496, P25
	Comment	Michaelmas Is
17-Oct-1969	Original Gazettal	

Report Name: Detail Report

**Query Criteria**

Crown Reserve No. = 30049

**Special Comments**

**Crown Reserve:** 30049

**Tenure:** Nature Reserve

**Name:** Michaelmas Island Nature Reserve

**Name Approval:** Gazetted

**Date:** 04-May-1979

**Vesting:** Conservation Commission

**Gazettal Date:** 18-Jun-2001

**Purpose:** Conservation Of Flora And Fauna

**Gazettal Date:** 17-Oct-1969

**Class:** A **Gazettal Date:** 28-May-2004

**Area:** 91.94 **Gazettal Date:** 07-Apr-1978

**Surveyed Status:** Unsurveyed

**CALM File:** 015673F3102 **Management Plan:**

**Remark:** Gazetted to LWM

**Notes:**

Information shown must be considered in the context of the applied query criteria as detailed in full on the cover sheet.



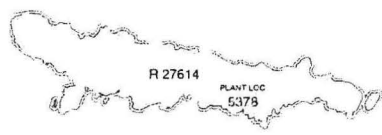
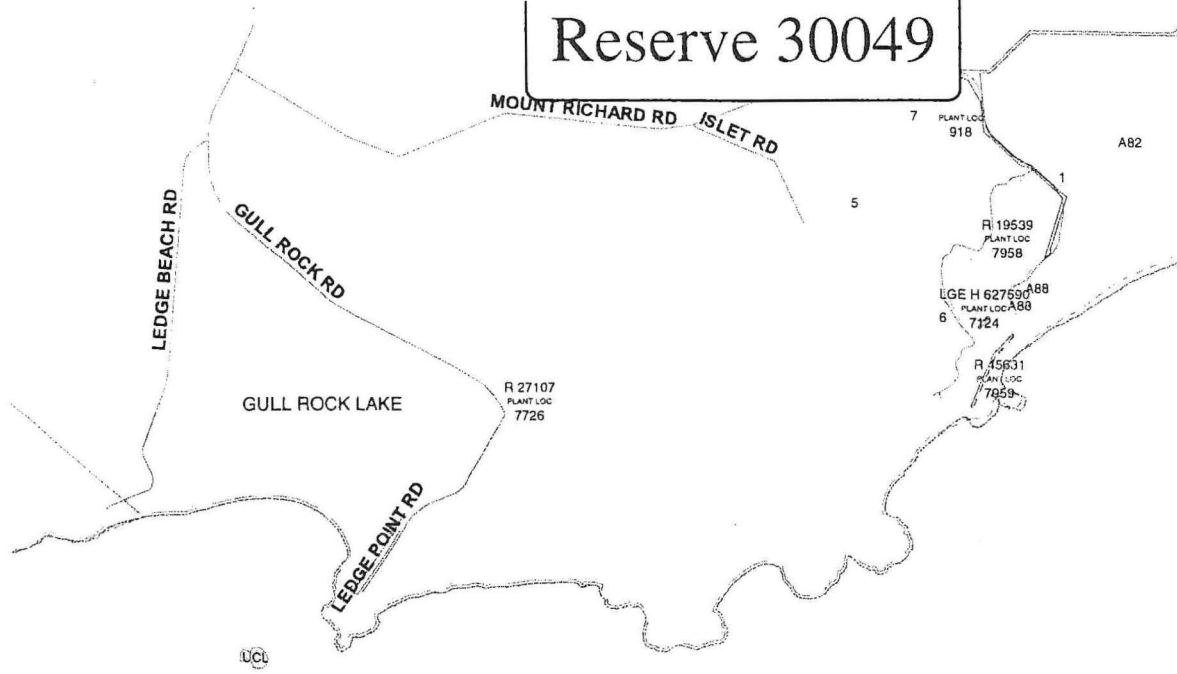
**DEPARTMENT OF CONSERVATION AND LAND MANAGEMENT  
 REGION AND DISTRICT BOUNDARIES**

OCTOBER 2001

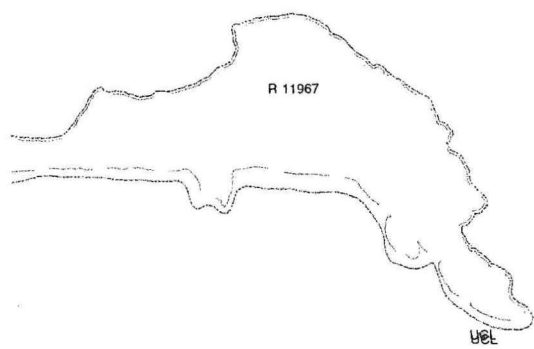
# Reserve 30049



# COPY



UCL  
9



Scale : 1:60000 (MGA)  
MGA : SW=588769.014,6113732.949 Zone 50 / NE=600830.58,6129481.546 Zone 50  
Lat/Long : 117°58'26.927",-35°06'55.191" / 118°06'16.472",-34°58'19.958" 263\* 201

Printed : 09:34 Wed 7/Nov/2001  
Crown Copyright Reserved May 1997

This product is for information purposes only and is not guaranteed. The information may be out of date and should not be relied upon without further verification from the original documents. Where the information is being used for legal purposes then the original documents must be searched for all legal requirements.