

RESERVE ACTION SHEET: CONSERVATION RESERVES

RESERVE No. 30200 **LOCAL GOVERNMENT:** City of Kalamunda

NAME: Gooseberry Hill National Park

PURPOSE: National Park

VESTING: Conservation and Parks Commission

ACTION: Addition of 76.39 ha comprising 17 freehold lots, two crown reserves (No. 38964 & No. 38834) and two unused portions of road reserves to Gooseberry Hill National Park (Class A Reserve No 30200).

REASON FOR ACTION: The Western Australian Planning Commission undertook acquisition of lands adjacent to Gooseberry Hill National Park for future inclusion in the national park. The land proposed for addition comprised of 17 acquired freehold lots, two reserves and two unused portions of road reserves.

Date of amendment: 15/12/2021


Maps: attached

Customer advice: attached

Proposal Summary: MIN1629/17

Recommended IUCN classification: 2

Native Title: Whadjuk People

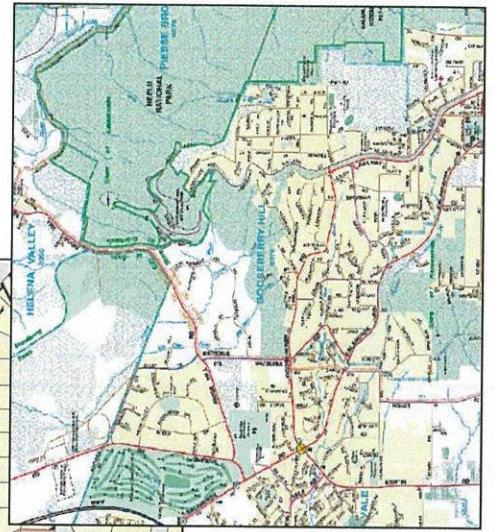
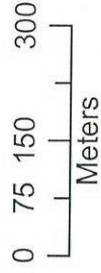
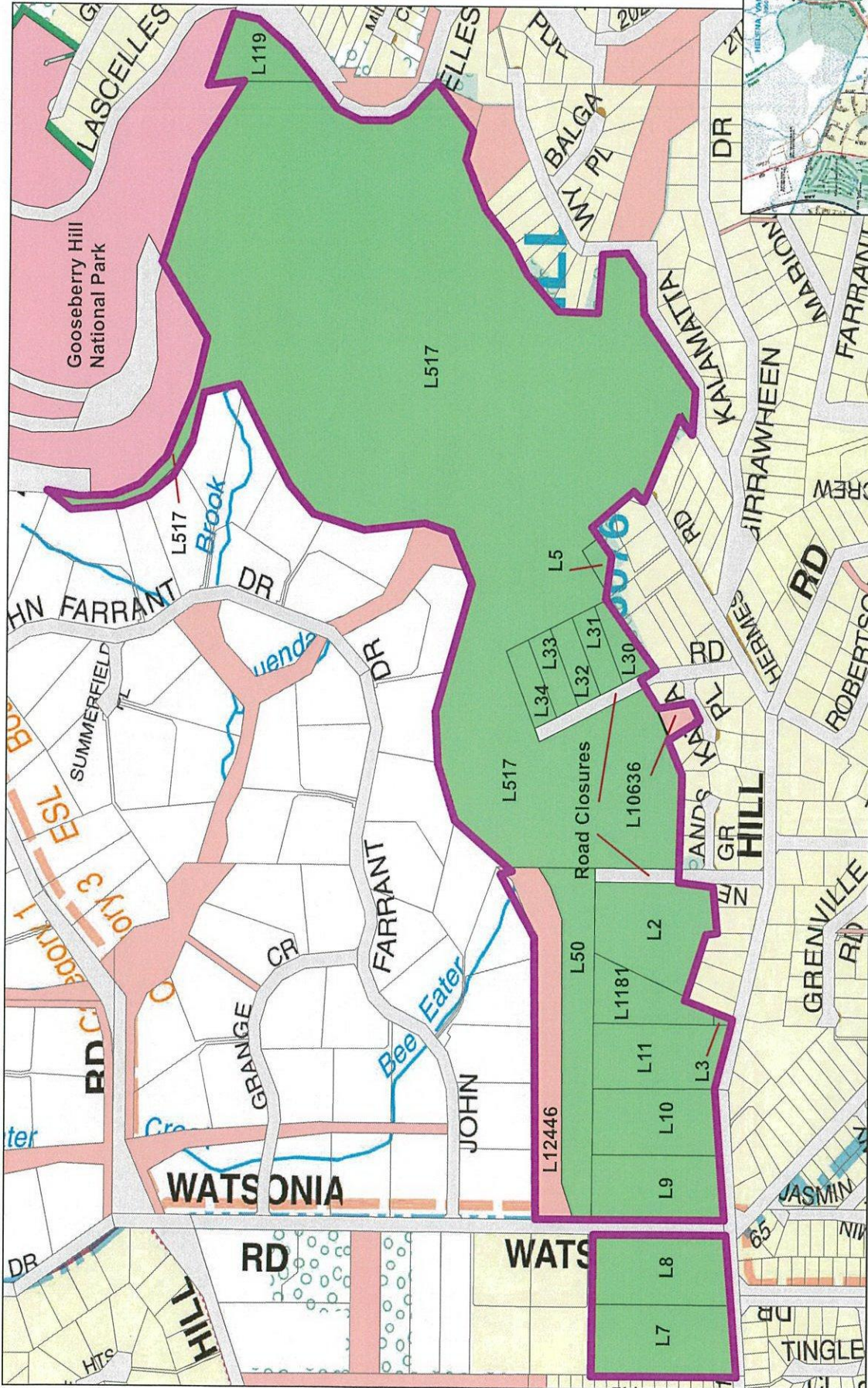
1 LAND UNIT LEADER	To note	 19/9/23
2 LAND UNIT	Send scan of RAS, customer advice, Reserve Enquiry Detail and maps to:	
	• Lisa Wright (Kensington) DIGITAL COPY	NM 19/9/23
	• District Manager DIGITAL COPY	NM 19/9/23
	• Regional Manager DIGITAL COPY	NM 19/9/23
	• Geoffrey Banks GIS Branch DIGITAL COPY	NM 19/9/23
	• Matt Cavana VisitorServices DIGITAL COPY	NM 19/9/23
	Attach Landgate RDR to file	KW 06/09/23
	Strikethrough from Proposals spreadsheets	N/A 06/09/23
	Create Conservation Commission summary	NM 06/09/23
TENIS amended	AG 14/03/22	
3 EXECUTIVE DIRECTOR, PARKS AND VISITOR SERVICES	To note	




**Customer Advices for Reserve Actions
1/01/2022 - 31/01/2022**

City of Kalamunda 1/01/2022 - 31/01/2022

Reserve No.	Land Description	DPLH File No.	Volume/Folio	Action	Document No.	Registered	Street Name	Area	Public Plans
30200	Lot 13058 on Deposited Plan 220038 Lot 13059 on Deposited Plan 220038 Lot 13060 on Deposited Plan 220038 Lot 13061 on Deposited Plan 220038 Lot 13062 on Deposited Plan 220038 Lot 13063 on Deposited Plan 220038	00655-1960	3111-854 3111-855 3111-856 3111-857 3111-858 3111-859	Order for Addition of Land to Certain Class 'A' Reserves to & area = 104.9758 Hectares	O978511	15/12/2021	Gooseberry Hill National Park	104.9758 Ha	
38834	Lot 12446 on Deposited Plan 192324	00589-1984	3005-119	Reserve Cancellation "Public Recreation"	O978507	15/12/2021	Watsonia Road, Gooseberry Hill	2.3095 Ha	BG34 (02)23.25 & 24.25
38834	Lot 12446 on Deposited Plan 192324	00589-1984	3005-119	Revocation of Management Order No. G131841 and the Order in Council Gazetted on 19 March 1996	O978506	15/12/2021	Watsonia Road, Gooseberry Hill	2.3095 Ha	BG34 (02)23.25 & 24.25
38964	Lot 10636 on Diagram 50776	02494-1976	3146-762	Reserve Cancellation "Public Recreation"	O978505	15/12/2021	Katta Place, Gooseberry Hill	0.2189 Ha	BG34 (02) 24.25

**PROPOSED
ADDITION
GOOSEBERRY
HILL
NATIONAL
PARK**



- LEGEND**
-  Proposed Addition
 -  Freehold
 -  Crown Reserve

