

RESERVE ACTION SHEET: CONSERVATION RESERVES

RESERVE No. 30490

LOCAL GOVERNMENT: Shire of Laverton/
Shire of Menzies

NAME: Great Victoria Desert Nature Reserve

PURPOSE: Protection of flora, fauna, conservation

VESTING: Conservation and Parks Commission

ACTION: Excision of 78,572.2 hectares from class A nature reserve.

AREA: 2,417,201 hectares

REASON FOR ACTION: Tjuntjuntjara Community living area is located in the Great Victoria Desert Nature Reserve. To improve services and infrastructure in the community and deliver greater social and economic outcomes for the Tjuntjuntjara residents, the community living area was excised from the nature reserve and provided its own tenure. Lot 9 on Plan 220992 has been excised from Great Victoria Desert Nature Reserve and legal access to this new lot through the nature reserve has been secured.

Date of amendment: 04/12/2020


Maps: attached

Customer advice: attached

Proposal Summary: [EM+73-1.pdf \(parliament.wa.gov.au\)](https://www.parliament.wa.gov.au/EM+73-1.pdf)

Recommended IUCN classification: 1A

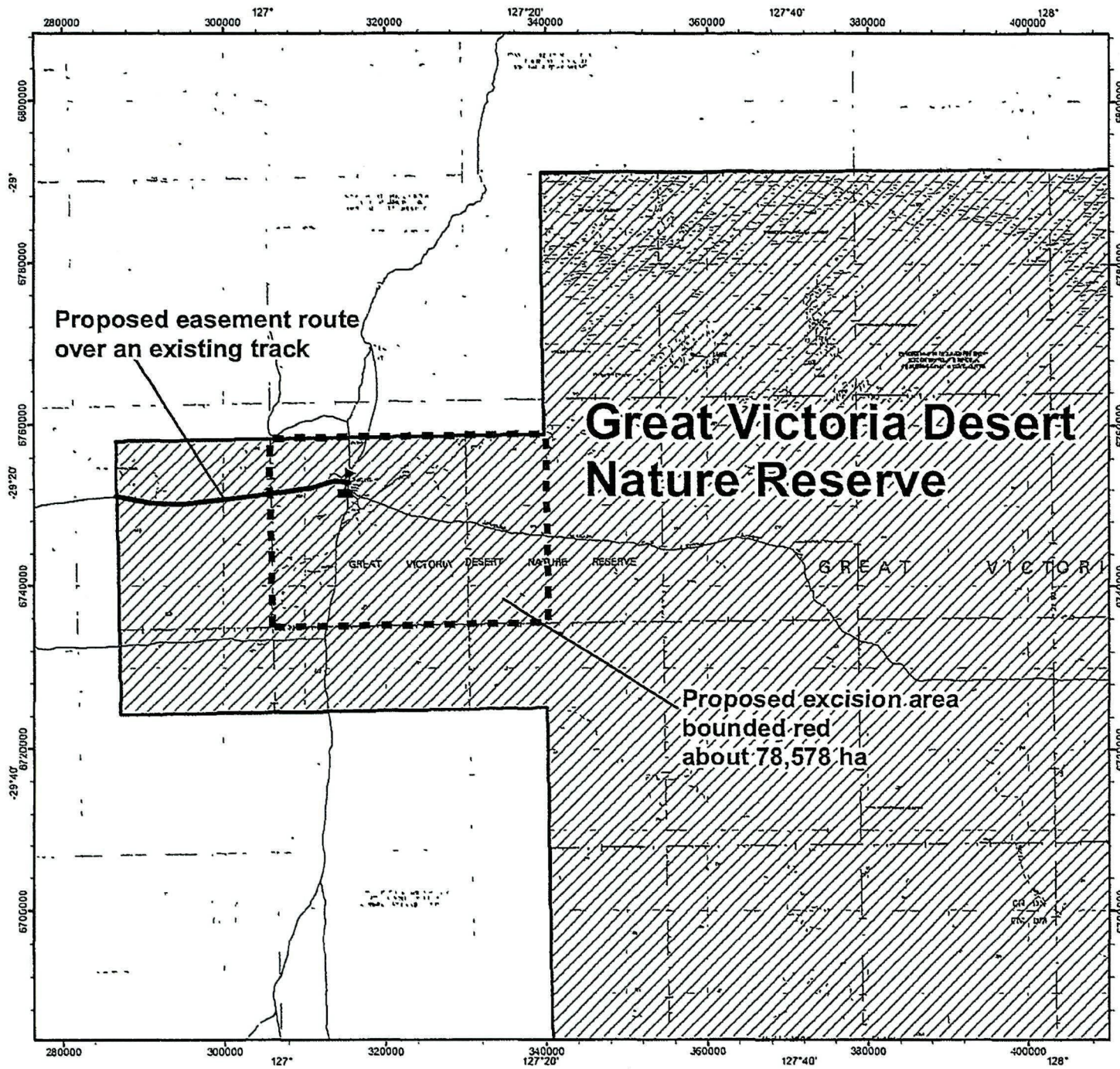
Native Title: Spinifex people

1	LAND UNIT LEADER	To note	 29/08/23
2	LAND UNIT	Send scan of RAS, customer advice, Reserve Enquiry Detail and maps to:	
		• Lisa Wright (Kensington) DIGITAL COPY	NM 29/08/23
		• District Manager DIGITAL COPY	N/A
		• Regional Manager DIGITAL COPY	NM 29/08/23
		• Geoffrey Banks GIS Branch DIGITAL COPY	NM 29/08/23
		• Matt Cavana VisitorServices DIGITAL COPY	NM 29/08/23
		Attach Landgate RDR to file	KW 28/08/23
		Strikethrough from Proposals spreadsheets	N/A 21/08/23
		Create Conservation Commission summary	NM 19/07/21
	TENIS amended	AG 18/01/21	
3	EXECUTIVE DIRECTOR, PARKS AND VISITOR SERVICES	To note	

**Customer Advices for Reserve Actions
1/12/2020 - 31/12/2020**

Shire of Menzies 1/12/2020 - 31/12/2020

Reserve No.	Land Description	DPLH File No.	Volume/Folio	Action	Document No.	Registered	Street Name	Area	Public Plans
30490	Lot 300 on Deposited Plan 403087	02203-1969	3172-376	Amendment of Reserve to now comprise Lot 300 on Deposited Plan 403087 in lieu of unnumbered Delisser Location and its area being reduced to 2417201 hectares accordingly.	O569076	30/11/2020	Great Victoria Desert Nature Reserve	2417201 Ha	Forrest (500)



Proposed excision from the Great Victoria Desert Nature Reserve

Legend

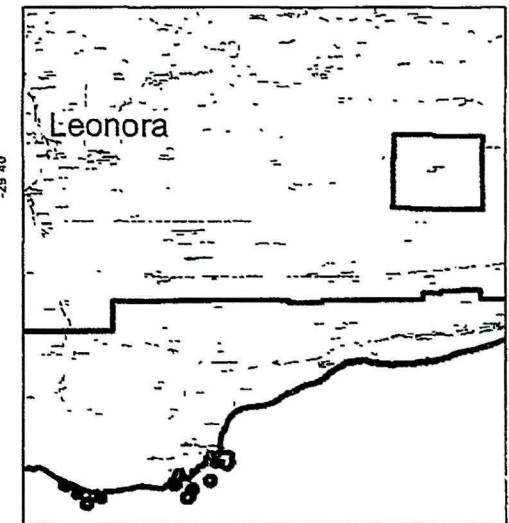
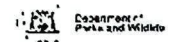
-  Tjuntjuntjara Aboriginal community
-  Nature Reserve
-  Unallocated Crown Land
-  Tracks



Projection Universal Transverse Mercator
NGA Zone 52 Datum GDA84



Produced by the
Department of
Parks and Wildlife



Attachment A – Map of Spinifex Determination and Tjuntjuntjara Community

