

NATURE RESERVE

RESERVE NO: 30809

GOVERNMENT GAZETTE  
Date Page No.

FILE NUMBER: 328/69

PURPOSE: Research and  
Conservation of Flora 8.4.71 1124  
and Fauna  
NAME: Wanneroo Research  
Station Site

CLASS (Land Act):

AREA: 39.0016 ha 15.2.74 391

VESTING: Minister for Fisheries  
and Fauna 8.4.71 1111

LOCATION NO(S): Swan 7812

CLASSIFICATION:  
(Wildlife Act  
Section 12A)

LITHO: 1A/40

LOCAL AUTHORITY: WANNEROO SHIRE

Notes:

**RESERVE GAZETTAL ACTION SHEET  
FOR REGIONS AND DISTRICTS**

LANDS CLERK: Attach a copy of a map and forward to the following:

1. REGIONAL MANAGER:  
CENTRAL FOREST, MIDWEST, GOLDFIELDS, KIMBERLEY, SWAN REGION,  
PILBARA, SOUTH COAST, SOUTHERN FOREST, WHEATBELT
2. DISTRICT MANAGER: PERTH
3. DISTRICT WILDLIFE OFFICER: \_\_\_\_\_
4. CLERK WOODVALE
5. O.I.C. INVENTORY BUNBURY/KELMSCOTT/MANJIMUP

REASON FOR GAZETTAL:

excision of 0.9 ha for road widening  
purpose.

RESERVE NUMBER: 30809

CALM FILE NUMBER: 016/06F 3102

NAME OF RESERVE: WOODVALE NATURE RESERVE

PURPOSE: "RESEARCH & Cons." of Flora + Fauna

CLASS: 'C'

AREA: 38.0 ha

VESTING: Executive Director of CALM.

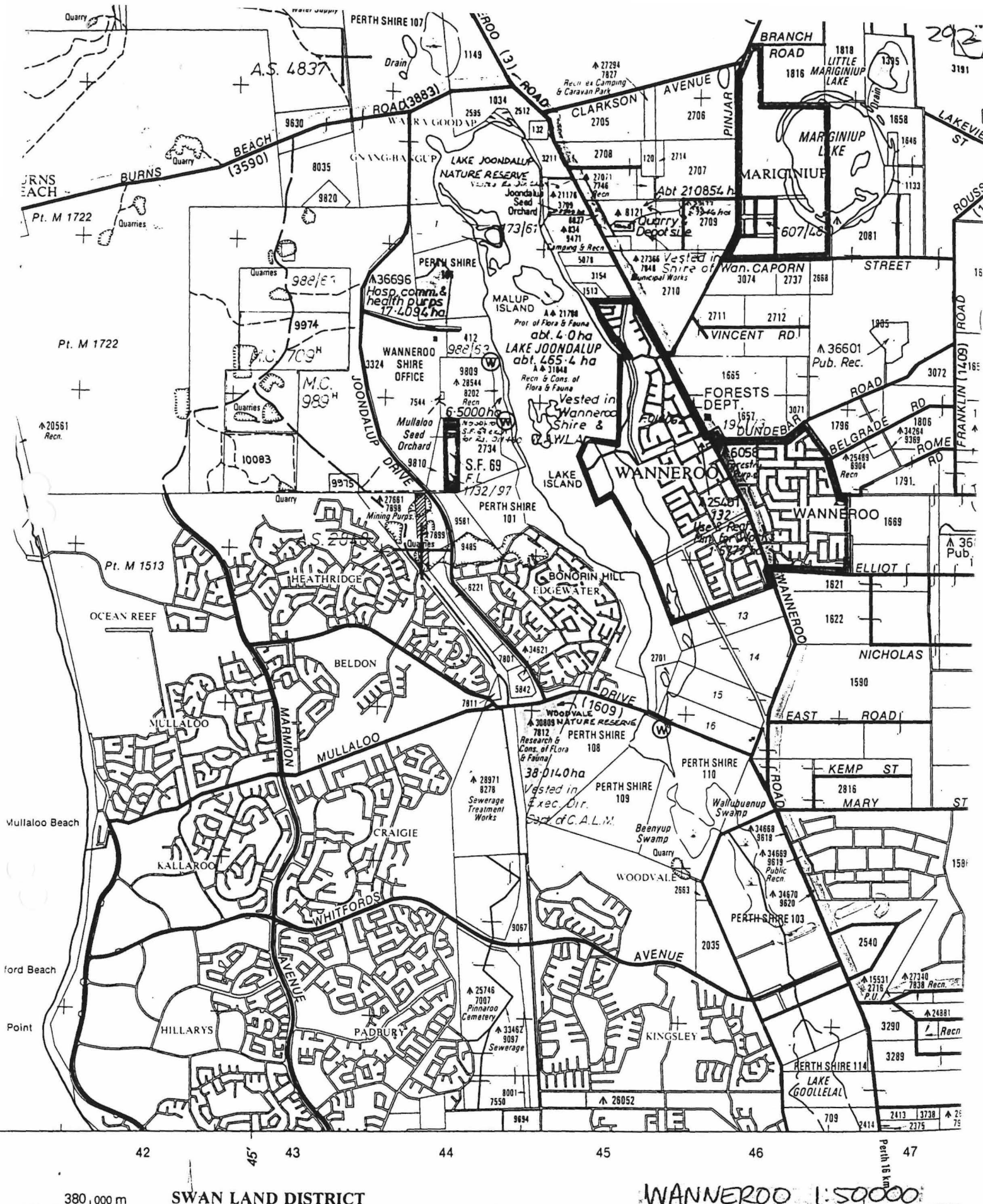
DATE OF CURRENT GAZETTAL: 16.10.92

MAP REFERENCE: Warreroo 1:50,000

SHIRE: Warreroo

*Michael...*  
LANDS CLERK  
09 367 0221  
3340430

14.5.93  
DATE



380,000 m  
 SWAN LAND DISTRICT  
 WANNEROO 1:50000  
 Scale 1:50 000  
 Kilometres  
 State Forest, Timber Reserve (Forests Act)  
 Freehold land in name of C. of F.  
 Freehold land in name of Crown  
 Alienated land (Private Property)  
 Blue border  
 Blue border  
 Yellow wash, t  
 Yellow wash  
 Red border

LB701

File No. MR 42-43-E.  
Ex. Co. No. 1601.**PUBLIC WORKS ACT 1902**  
**LAND RESUMPTION****Road Widening—South Coast Highway (South Western Highway 268.2 SLK)**

Notice is hereby given, and it is hereby declared, that the several pieces or parcels of land described in the Schedule hereto, being all in the Denmark District have, in pursuance of the written approval and consent of His Excellency the Lieutenant-Governor and Administrator, acting by and with the advice of the Executive Council, dated the 1st day of September 1992, been set apart, taken, or resumed for the purposes of the following public work, namely: Road Widening—South Coast Highway (South Western Highway)—Shire of Denmark.

And further notice is hereby given that the said pieces or parcels of land so set apart, taken, or resumed are marked off and more particularly described on the Plan specified in the Schedule, which may be inspected at Main Roads, Waterloo Crescent, East Perth. The additional information contained in the Schedule after the land descriptions is to define locality only and in no way derogates from the Transfer of Land Act description.

And it is hereby directed that the said lands shall vest in Her Majesty for an estate in fee simple in possession for the public work herein expressed, freed and discharged from all trusts, mortgages, charges, obligations, estates, interests, rights-of-way, or other easements whatsoever.

## Schedule

Plan MR No.	Owner or Reputed Owner	Occupier or Reputed Occupier	Description	Area
92-69	William Frank Ebbett	Commissioner of Main Roads vide Caveat E832616	Portion of Hay Location 1653 now comprised in Diagram 82527 and being part of the land in Certificate of Title Volume 1882 Folio 69	3 446 m <sup>2</sup>

Certified correct this 26th day of August 1992.

PAM BEGGS, Minister for Transport.

Dated this 1st day of September 1992.

DAVID MALCOLM, Lieutenant-Governor and  
Administrator in Executive Council.

LB702

File No. 2306/1985.  
Ex. Co. No. 1888.**LOCAL GOVERNMENT ACT 1960**  
**PUBLIC WORKS ACT 1902**  
**LAND RESUMPTION****Road Widening—Okley Road—Road No. 424—Main Roads Department**

Notice is hereby given, and it is hereby declared, that pursuant to a resolution of the City of Wanneroo passed at a meeting of the Council held on or about 27 November 1985 the several pieces or parcels of land described in the Schedule hereto, being all in the Swan District have, in pursuance of the written approval and consent of His Excellency the Deputy of the Lieutenant-Governor and Administrator, acting by and with the advice of the Executive Council, dated the 13th day of October 1992, been set apart, taken or resumed for the purpose of the following public work, namely: Road Widening—Okley Road—Road No. 424—Main Roads Department.

And further notice is hereby given that the said pieces or parcels of land so set apart, taken, or resumed are marked off and more particularly described on Department of Land Administration Diagram 87792 which may be inspected at the Department of Land Administration, Perth. The additional information contained in the Schedule after the land descriptions is to define locality only and in no way derogates from the Transfer of Land Act description. And it is hereby directed that the said lands shall vest in Her Majesty for the public work herein expressed, freed and discharged from all trusts, mortgages, charges, obligations, estates, interests, rights-of-way or other easements whatsoever.

1. File  
27.10.92  
Lapob Clerk

## Schedule

Owner or Reputed Owner	Occupier or Reputed Occupier	Description	Area (approx.)
Crown	Water Authority of W.A.	Portion of Swan Location 8278 being part of the land set aside as Reserve 28971 for the purpose of sewerage	1.2371 ha
Crown	Department of Conservation and Land Management	Portion of Swan Location 7812 being part of the land set aside as Reserve 30809 for the purpose of research and conservation of flora and fauna	9 876 m <sup>2</sup>

Certified correct this 24th day of September 1992.

DAVID SMITH, Minister for Lands.

Dated this 13th day of October 1992.

W. P. PIDGEON, Deputy of the Lieutenant-Governor and Administrator in Executive Council.

File No. 2171/1987.  
Ex. Co. No. 1894.

## LOCAL GOVERNMENT ACT 1960

## PUBLIC WORKS ACT 1902

## LAND RESUMPTION

## Road Widening—North Road—Road No. 15550—Town of Albany

Notice is hereby given, and it is hereby declared, that pursuant to a resolution of the Town of Albany passed at a meeting of the Council held on or about November 1989 the several pieces or parcels of land described in the Schedule hereto, being all in the Plantagenet District have, in pursuance of the written approval and consent of His Excellency the Deputy of the Lieutenant-Governor and Administrator, acting by and with the advice of the Executive Council, dated the 13th day of October 1992, been set apart, taken or resumed for the purpose of the following public work, namely: Road Widening—North Road—Road No. 15550—Shire of Albany.

And further notice is hereby given that the said pieces or parcels of land so set apart, taken, or resumed are marked off and more particularly described on Department of Land Administration Diagram 88726 which may be inspected at the Department of Land Administration, Perth. The additional information contained in the Schedule after the land descriptions is to define locality only and in no way derogates from the Transfer of Land Act description. And it is hereby directed that the said lands shall vest in Her Majesty for an estate in fee simple in possession for the public work herein expressed, freed and discharged from all trusts, mortgages, charges, obligations, estates, interests, rights-of-way or other easements whatsoever.

## Schedule

Owner or Reputed Owner	Occupier or Reputed Occupier	Description	Area (approx.)
Town of Albany	Town of Albany	Portion of each of Albany Suburban Lots 4 and 5 and being part of the land contained in Certificate of Title Volume 1926 Folio 530	2 353 m <sup>2</sup> from Sub Lot 4 and 2 459 m <sup>2</sup> from Sub Lot 5

Certified correct this 6th day of October 1992.

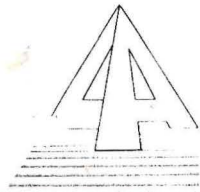
DAVID SMITH, Minister for Lands.

Dated this 13th day of October 1992.

W. P. PIDGEON, Deputy of the Lieutenant-Governor and Administrator in Executive Council.

016106F3102 /

226



Department of  
**LAND ADMINISTRATION**

Your Ref: 010480F2701 — 016106F3102

Our Ref: 1370/70 BG:JG

Telephone: 323 1278  
Enquiries:

Department of Conservation  
and Land Management  
20 NOV 1987  
COMO, W.A.

Executive Director  
DEPARTMENT OF CONSERVATION AND  
LAND MANAGEMENT

RESERVE NO. 30809

I advise for your information that Executive Council has:-

1. issued an Order in Council revoking the Order in Council dated March 31, 1971 whereby Reserve No. 30809 was vested in the Minister for Fisheries and Fauna in trust for the purpose of "Research and Conservation of Flora and Fauna" and approved the cancellation of the relevant Vesting Order accordingly.
2. issued an Order in Council directing that Reserve No. 30809 (Swan Location 7812) shall vest in and be held by the Executive Director, Department of Conservation and Land Management in trust for the purpose of "Research and Conservation of Flora and Fauna".

Notice to this effect will be published in the Government Gazette of November 20, 1987 and I enclose a print showing the said reserve and the relevant Vesting Order.

Would you please return to this Office the superseded Vesting Order dated March 31, 1971 for cancellation.

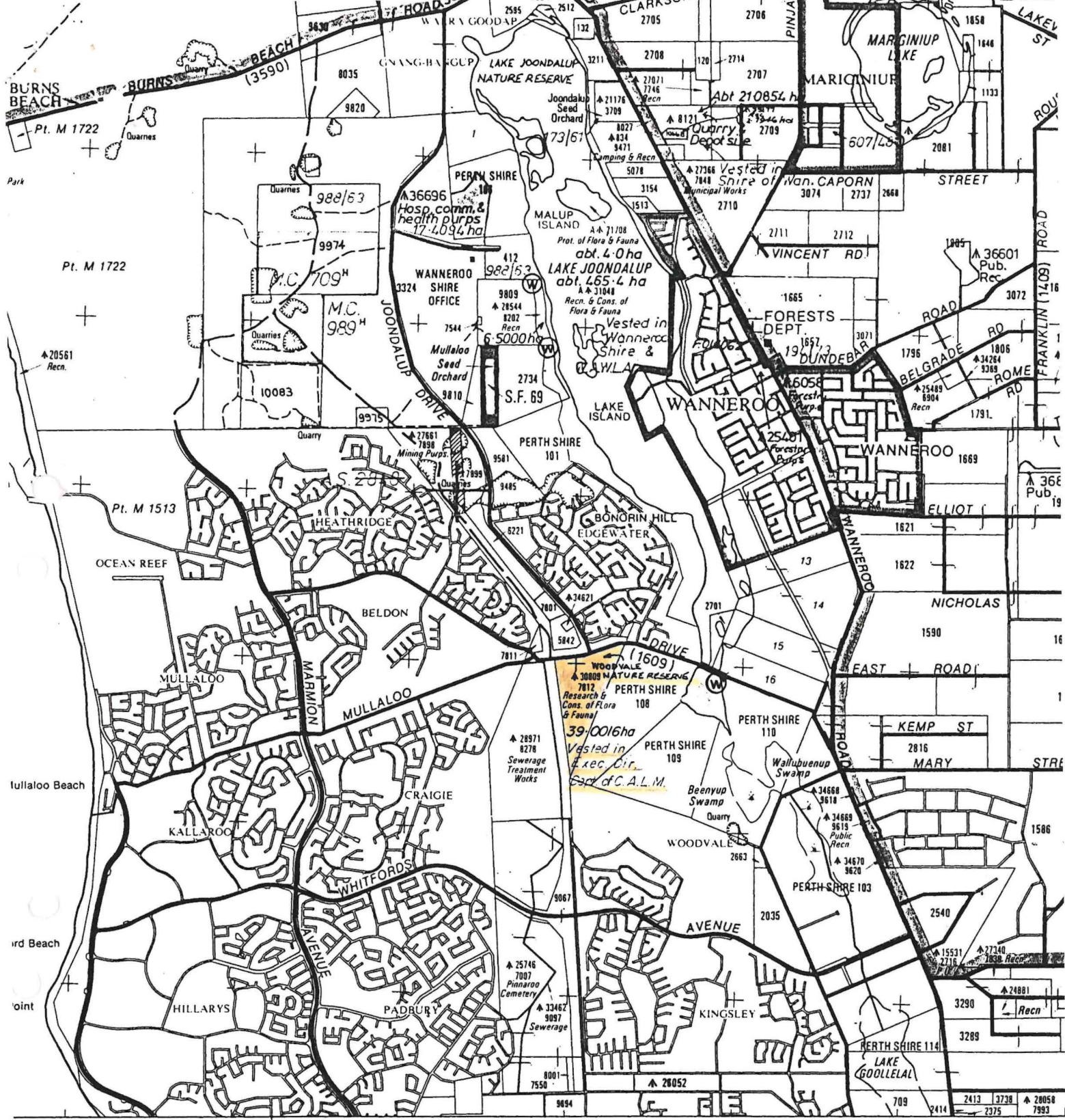
*A.A. Skinner*  
Acting Director  
LAND OPERATIONS DIVISION *B G*

November 19, 1987

enc 25.11.87

~~① hands clerk + blup 222~~  
*MR* 30.11.87.

*Done of*  
*13.7.88*



WANNEROO  
1:50000  
R.D. 3/12/87

KEY 1

SCALE 1:50 000



- State Forest, Timber Reserve (Forests Act)
- Freehold land in name of C. of F.
- Freehold land in name of Crown
- Alienated land (Private Property)
- Timber Reserve (Land Act)
- Land Act Reserve, other than timber
- Temporary Reserve
- Townsite
- Vacant Crown Land
- Blue border
- Blue border
- Yellow wash, broken
- Yellow wash
- Red border
- Red wash
- Broken red border
- Red border, red wash
- Orange border

under the direction of the Conservator of Forests, Perth, W.A.

01268291802

228

Jan 23-11-87

016106F3102

1. Land Tenure Clerk
2. Lands Clerk
3. Senior Clerk Res.
4. Man. Wildlife & Lands
5. Timber Production
6. Registrar
7. Chief Clerk.

4207



Department of Conservation  
and Land Management  
26 NOV 1987  
COMO, W.A.

p 4207, 4208, 4209, 4213, 4214, 4221

# Government Gazette

OF

## WESTERN AUSTRALIA

(Published by Authority at 3.30 pm)

CONSERVATION  
& LAND MANAGEMENT  
16 DEC 1987  
WILDLIFE RESEARCH CENTRE

No. 111]

PERTH: FRIDAY, 20 NOVEMBER

[1987

AT a Meeting of Executive Council held in the Executive Council Chamber, at Perth, this 10th day of November 1987, the following Orders in Council were authorised to be issued—

Land Act 1933

### ORDERS IN COUNCIL

WHEREAS by section 33 of the Land Act 1933, it is made lawful for the Governor to direct that any Reserve shall vest in and be held by any person or persons to be named in the order in trust for the like or other public purposes to be specified in such order: And whereas it is deemed expedient as follows—

File No. 2423/76.—That Reserve No. 1224 (Swan Location 11028) should vest in and be held by the National Parks and Nature Conservation Authority in trust for the purpose of "Conservation of Flora and Fauna and Water".

File No. 2657/32.—That Reserve No. 21026 (Kojonup Location 8393) should vest in and be held by the Shire of Kojonup in trust for the purpose of "Gravel".

File No. 1946/48.—That Reserve No. 22797 (Wellington Locations 5525 and 5526) should vest in and be held by the National Parks and Nature Conservation Authority in trust for the purpose of "Conservation of Flora and Fauna".

File No. 11706/01.—That Reserve No. 26542 (Mariginiup Lot 38) should vest in and be held by the City of Wanneroo in trust for the purpose of "Recreation".

File No. 122/66.—That Reserve No. 27993 (Melbourne Location 3919) be held by the National Parks and Nature Conservation Authority in trust for the purpose of "Conservation of Flora and Fauna".

File No. 4791/13V6.—That Reserve No. 29241 (Cockburn Sound Location 2130) should vest in and be held by the National Parks and Nature Conservation Authority in trust for the purpose of "Research and Conservation of Flora and Fauna".

File No. 1370/70.—That Reserve No. 30809 (Swan Location 7812) should vest in and be held by the Executive Director, Department of Conservation and Land Management in trust for the purposes of "Research and Conservation of Flora and Fauna".

File No. 1698/63.—That Reserve No. 30138 (Murchison Location 201) should vest in and be held by the Shire of Murchison in trust for the purpose of "Municipal Buildings".

57601-1

File No. 2689/63.—That Reserve No. 31163 (Avon Location 28224) should vest in and be held by the Executive Director, Department of Conservation and Land Management in trust for the purpose of "Research and Conservation of Flora and Fauna".

File No. 1091/73.—That Reserve No. 34206 (Murchison Location 199) should vest in and be held by the Shire of Murchison in trust for the purpose of "Recreation and Aerial Landing Ground".

File No. 1099/980.—That Reserve No. 36962 (Corrigin Lot 479 and 486) should vest in and be held by the Shire of Corrigin in trust for the purpose of "Depot Site".

File No. 1291/980.—That Reserve No. 37089 (Karratha Lot 2507) should vest in and be held by the Executive Director, Department of Conservation and Land Management in trust for the purpose of "Depot Site (CALM)".

File No. 2134/986.—That Reserve No. 39716 (Halls Creek Lots 409, 410 and 411) should vest in and be held by the Shire of Halls Creek in trust for the purpose of "Recreation".

File No. 768/987.—That Reserve No. 39932 (Murray Location 1835) should vest in and be held by the Water Authority of Western Australia in trust for the purpose of "Water Supply".

File No. 1991/987.—That Reserve No. 40232 (Menzies Lot 1081) should vest in and be held by the Shire of Menzies in trust for the purpose of "Housing (Shire of Menzies)".

File No. 2428/985.—That Reserve No. 40249 (Bulga Location 9) should vest in and be held by The Commonwealth of Australia in trust for the purpose of "Repeater Station Site".

File No. 3596/40.—That Reserve No. 40261 (Coolgardie Lot 2171) should vest in and be held by the Shire of Coolgardie in trust for the purpose of "Recreation".

File No. 1552/986.—That Reserve No. 40278 (Swan Location 11008) should vest in and be held by the City of Bayswater in trust for the purpose of "Recreation".

Now, therefore, His Excellency the Governor, by and with the advice and consent of the Executive Council, does hereby direct that the beforementioned Reserves shall vest in and be held by the abovementioned bodies in trust for the purposes aforesaid, subject nevertheless to the powers reserved to him by section 37 of the said Act.

G. PEARCE,  
Clerk of the Council.

27-11-87

MRR 30-11-87

Records; please send to District

~~LANDS CLERK~~ pp 226, blup 222



## Land Act 1933

## ORDERS IN COUNCIL

WHEREAS by section 33 of the Land Act 1933, it is made lawful for the Governor to direct that any Reserve shall vest in and be held by any person or persons to be named in the Order, in trust for any purpose specified in such Order and with power of leasing; and whereas it is deemed expedient as follows—

File No. 10061/04.—That Reserve No. 9751 (Wannamal Lot 57) should vest in and be held by the Shire of Chittering in trust for the purpose of "Recreation".

File No. 2932/985.—That Reserve No. 40237 (Murchison Location 200) should vest in and be held by the Shire of Murchison in trust for the purpose of "Depot Site".

File No. 679/982.—That Reserve No. 40240 (Canning Location 3297) should vest in and be held by the City of South Perth in trust for the purpose of "Recreation".

File No. 2904/63.—That Reserve No. 40279 (Pingrup Lot 68) should vest in and be held by the Shire of Kent in trust for the purpose of "Parking and Historical Purposes".

Now, therefore, His Excellency the Governor, by and with the advice and consent of the Executive Council, does hereby direct that the beforementioned Reserves shall vest in and be held by the abovementioned bodies in trust for the purposes aforesaid with power to the said bodies subject to the approval in writing of the Minister for Lands to each and every lease or assignment of lease being first obtained, to lease the whole or any portion thereof for any term not exceeding 21 years from the date of the lease, subject nevertheless to the powers reserved to me by Section 37 of the said Act; provided that no such lease or assignment of lease shall be valid or operative until the approval of the Minister for Lands or an officer authorised in that behalf by the Minister, has been endorsed on the Lease Instrument, or Deed to Assignment, as the case may be.

G. PEARCE,  
Clerk of the Council.

## Land Act 1933

## ORDERS IN COUNCIL

WHEREAS by section 33 of the Land Act 1933, it is made lawful for the Governor to direct that any Reserve shall vest in and be held by any person or persons to be named in the Order, in trust for any of the purposes set forth in section 29 of the said Act, or for the like or other public purposes to be specified in such Order and with power of leasing; and whereas it is deemed expedient as follows—

File No. 1707/70V2.—That Reserve No. 40277 (Fitzroy Location 69) should vest in and be held by the Aboriginal Lands Trust in trust for the purpose of "Use and Benefit of Aboriginal Inhabitants".

File No. 1425/987.—That Reserve No. 40260 (Kununurra Lot 2238) should vest in and be held by the Aboriginal Lands Trust in trust for the purpose of "Use and Benefit of Aboriginal Inhabitants".

File No. 3141/94.—That Class "B" Reserve No. 1146 (Perth Lot X44) should vest in and be held by the Minister for Education in trust for the purpose of "School Site".

Now, therefore, His Excellency the Governor, by and with the advice and consent of the Executive Council, does hereby direct that the beforementioned Reserves shall vest in and be held by the abovementioned bodies in trust for the purposes aforesaid with power to the said bodies to lease the whole or any portion thereof for any term, subject nevertheless to the powers reserved to me by section 37 of the said Act.

G. PEARCE,  
Clerk of the Council.

## Land Act 1933

## ORDERS IN COUNCIL

WHEREAS by section 34B (1) of the Land Act 1933, it is made lawful for the Governor to revoke an Order in Council issued pursuant to section 33 of that Act.

File No. 2423/76.—And whereas by Order in Council dated 31 July, 1974 Reserve 1224 was vested in the Shire of Gingin in trust for the purpose of "Camping".

File No. 10061/04.—And whereas by Order in Council dated 20 March, 1951 Reserve 9751 was vested in the Chittering Road Board in trust for the purpose of "Recreation".

File No. 2657/32.—And whereas by Order in Council dated 18 July, 1962 Reserve 21026 was vested in the Shire of Kojonup in trust for the purpose of "Conservation of Flora and Fauna".

File No. 165/60.—And whereas by Order in Council dated 16 March, 1960 Reserve 25589 was vested in the Minister for Water Supply in trust for "Water Supply Purposes".

File No. 11706/01.—And whereas by Order in Council dated 24 March, 1966 Reserve 26542 was vested in the Shire of Wanneroo in trust for the purpose of "Camping and Recreation" with power, subject to the approval in writing of the Minister for Lands being first obtained, to lease the whole or any portion thereof for any term not exceeding 21 years from the date of the lease.

File No. 4791/13V6.—And whereas by Order in Council dated 10 July, 1968 Reserve 29241 was vested in the Minister for Fisheries and Fauna in trust for the purpose of "Conservation of Fauna (University Marsupial Research)" with power, to lease the whole or any portion thereof for any term not exceeding 21 years from the date of the lease

File No. 1370/70.—And whereas by Order in Council dated 31 March 1971 Reserve 30809 was vested in the Minister for Fisheries and Fauna in trust for the purpose of "Research and Conservation of Flora and Fauna".

File No. 2689/63.—And whereas by Order in Council dated 26 June 1972 Reserve 31163 was vested in the Minister for Fisheries and Fauna in trust for the purpose of "Biological Station and Conservation of Flora and Fauna".

File No. 1091/73.—And whereas by Order in Council dated 11 August 1976 Reserve 34206 was vested in the Shire of Murchison in trust for the purpose of "Recreation".

File No. 1099/980.—And whereas by Order in Council dated 29 October 1980 Reserve 36962 was vested in the Shire of Corrigin in trust for the purpose of "Shire Depot Site".

File No. 1291/980.—And whereas by Order in Council dated 18 February 1981 Reserve 37089 was vested in the Minister for Fisheries and Wildlife in trust for the purpose of "Depot Site".

File No. 2134/986.—And whereas by Order in Council dated 16 December 1986 Reserve 39716 was vested in the Shire of Halls Creek in trust for the purpose of "Recreation".

Now, therefore, His Excellency the Governor, by and with the advice and consent of the Executive Council, hereby directs that the beforementioned Orders in Council be revoked and the Vesting Orders cancelled accordingly.

G. PEARCE,  
Clerk of the Council.

Department of Conservation  
and Land Management

26 NOV 1987

Conservation and Land Management Act 1984  
COMO, WA ORDER IN COUNCIL

CALM File 00560451605.

Lands Administration File 846/51.

WHEREAS by the Conservation and Land Management Act 1984, it is provided that the Governor may by Order in Council dedicate any Crown lands as State Forests within the meaning and for the purpose of that Act; Now therefore, His Excellency the Governor with the advice and consent of the Executive Council doth hereby dedicate the area described in the schedule hereto as an addition to State Forest No. 58 within the meaning and for the purpose of the said Act.

## Schedule

All that portion of land bounded by lines starting from the southwestern corner of the western severance of Nelson Location 1201, a present southeastern corner of State Forest Number 58 and extending southwesterly along a northwestern side of Vasse Highway, as surveyed and shown on Land Administration Original Plan 15266, to a present southeastern boundary of State Forest Number 58 and thence generally northeasterly along boundaries of that State Forest to the starting point, containing an area of about 318 square metres.

(Public Plan: 439A/40.)

G. PEARCE,  
Clerk of the Council.

~~LANDS CLERK~~

