

# RESERVE ACTION SHEET: CONSERVATION RESERVES

**RESERVE No. 31424**      **LOCAL GOVERNMENT:** Shire of Ravensthorpe

**NAME:** Aerodrome Road Nature Reserve

**PURPOSE:** Conservation of flora and fauna

**VESTING:** Conservation and Parks Commission

**ACTION:** Addition of Lot 31 on DP59814 to Aerodrome Road Nature Reserve.

**REASON FOR ACTION:** Lot 31 was purchased in 2008 with State and Commonwealth Government funds specifically for the establishment of the national reserve system under the Caring for Country initiative. Addition to Aerodrome Road Nature Reserve will see this acquisition formally included in the conservation reserve system.

**Date of amendment:** 29/06/2023


**Maps:** attached

**Customer advice:** attached

**Proposal Summary:** CPC summary 12/11/21

**Recommended IUCN classification:** 1a

**Native Title:** Wagyl Kaip & Southern Noongar

<b>1 LAND UNIT LEADER</b>	To note	 12/12/23
<b>2 LAND UNIT</b>	Send scan of RAS, customer advice, Reserve Enquiry Detail and maps to:	NM 12/12/23
	<ul style="list-style-type: none"> <li>• Lisa Wright (Kensington) DIGITAL COPY</li> </ul>	
	<ul style="list-style-type: none"> <li>• District Manager DIGITAL COPY</li> </ul>	NM 12/12/23
	<ul style="list-style-type: none"> <li>• Regional Manager DIGITAL COPY</li> </ul>	NM 12/12/23
	<ul style="list-style-type: none"> <li>• Geoffrey Banks GIS Branch DIGITAL COPY</li> </ul>	NM 12/12/23
	<ul style="list-style-type: none"> <li>• Matt Cavaba Vis Comms PVS DIGITAL COPY</li> </ul>	NM 12/12/23
	Attach Landgate RDR to file	KW 11/12/23
	Strikethrough from Proposals spreadsheets	Not on spreadsheet
	Create Conservation Commission summary	KW 06/12/23
TENIS amended	AG 04/07/23	
<b>3 EXECUTIVE DIRECTOR, PARKS AND VISITOR SERVICES</b>	To note	

**Customer Advices for Reserve Actions  
1/06/2023 - 30/06/2023**

**Shire of Ravensthorpe 1/06/2023 - 30/06/2023**

Reserve No.	Land Description	DPLH File No.	Volume/Folio	Action	Document No.	Registered	Street Name	Area	Public Plans
31424	Lot 1972 on Deposited plan 211188	01436-1972	3020-12	Revocation of Management Order No. (Unnumbered) being the Order in Council Gazetted on 10 February 1978.	P551146	16/05/2023	Fitzgerald Road, West River	2936.3737 Ha	Magdhada (50), Mainerup (50), Chidnup (50) & Cocanup (50)
31424	Lot 31 on Deposited Plan 59814	01436-1972	3175-805	Amendment of Reserve to add Lot 31 on Deposited Plan 59814 and its area being increased to 3652.7459 hectares, accordingly.	P551147	16/05/2023	Fitzgerald Road, West River	3652.7459 Ha	Magdhada (50), Mainerup (50), Chidnup (50) & Cocanup (50)

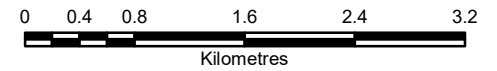
# Proposed Addition of Lot 31 on DP59814 to R31424

## Legend

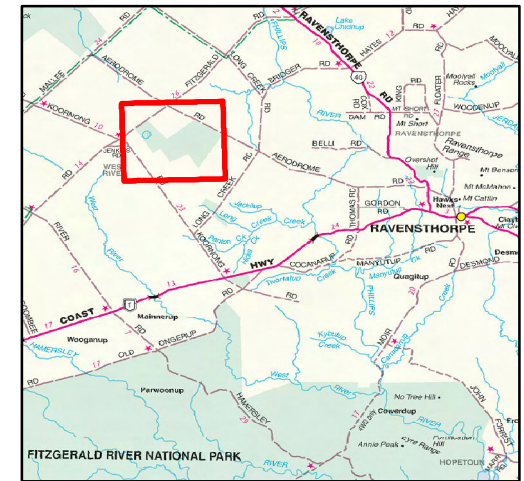
- Proposed DBCA Tenure
- Minor road unsealed
- Track
- Track restricted
- Type 4 - Unmaintained restricted access track
- Nature Reserve



1:55,000  
(A4)



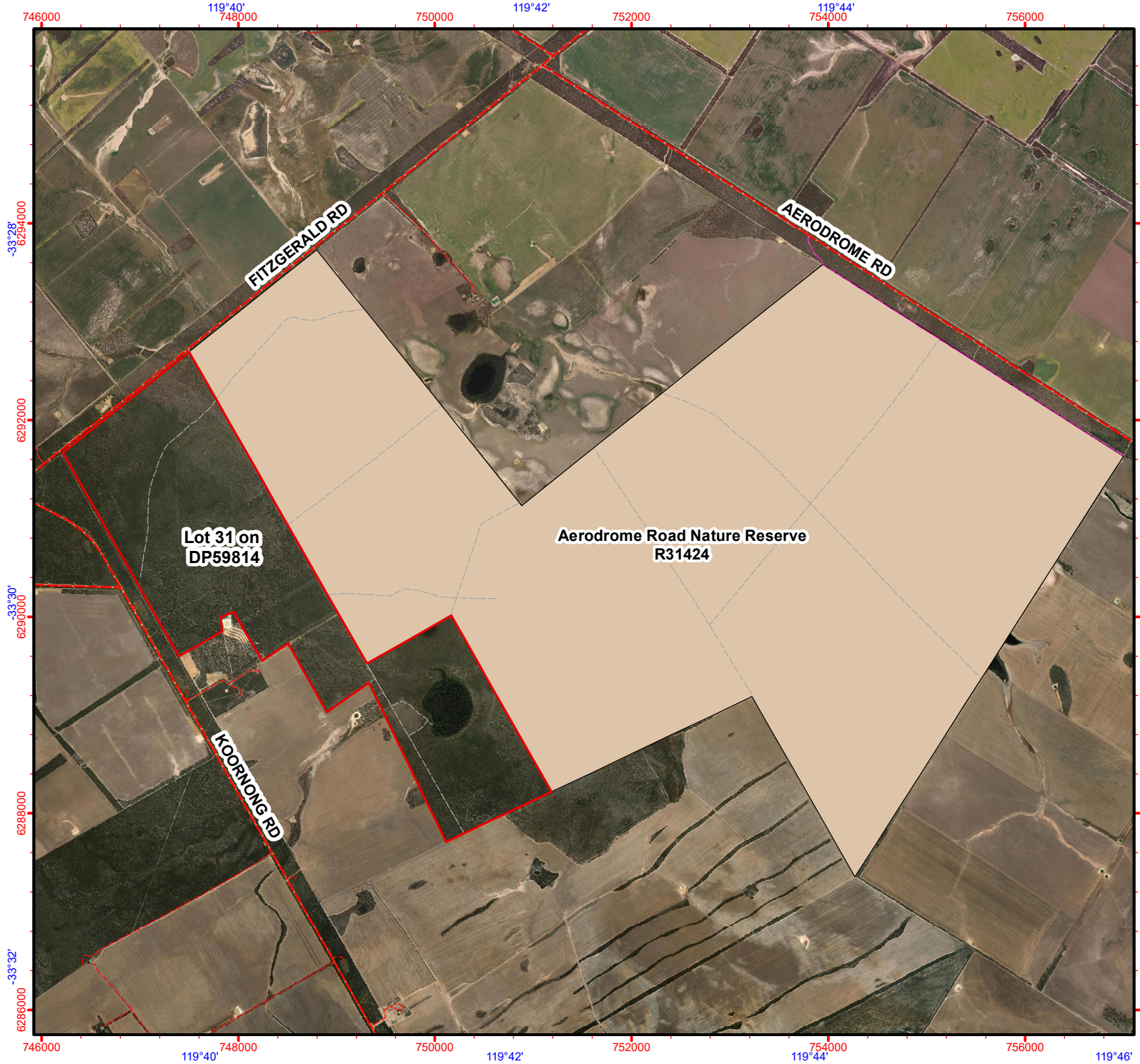
GDA2020 MGA Zone 50



Produced by the  
**Department of  
Biodiversity, Conservation  
and Attractions**



Produced at 10:50am, on Jan 6, 2021



Graticule shown at 2 minutes intervals  
Grid shown at 2000 metre intervals

The Dept. of Biodiversity, Conservation and Attractions does not guarantee that this map is without flaw of any kind and disclaims all liability for any errors, loss or other consequence which may arise from relying on any information depicted.

Roads and tracks on land managed by DBCA may contain unmarked hazards and their surface condition is variable. Exercise caution and drive to conditions on all roads.

## Reserve Details Report -31424

<b>Reserve</b>	31424	<b>Legal Area (ha)</b>	3652.7459
<b>Name</b>	N/A	<b>Status</b>	CURRENT
<b>Type</b>	N/A	<b>Current Purpose</b>	FLORA & FAUNA
<b>File Number</b>	01436-1972-01RO		
<b>Notes</b>	N/A		
<b>Additional Reserve Information</b>	RESERVE COMPRISES LOT 31 ON DP59814 & LOT 1972 ON DP211188 (P551147)		

<b>Class</b>	<b>Responsible Agency</b>	<b>Date of Last Change</b>
C	DEPARTMENT OF BIODIVERSITY, CONSERVATION AND ATTRACTIONS (SCLM)	29/06/2023

<b>Management Order</b>	<b>Document Number</b>
VEST CONSERVATION AND PARKS COMMISSION	P551148

<b>Land Use</b>
FAUNA
PROTECTION OF FLORA

<b>Local Government Authority</b>
SHIRE OF RAVENSTHORPE

CLT Number	Parcel Identifier	Street Address, Suburb	File Number	PIN	Area (m <sup>2</sup> )
LR3020/12	Lot 1972 On Deposited Plan 211188	No Street Address Information Available	01436-1972-01RO	645094	29363737.11
LR3175/805	Lot 31 On Deposited Plan 59814	No Street Address Information Available	01436-1972-01RO	11738342	7161022

<b>Previous Certificates of Title</b>	<b>Status</b>
---------------------------------------	---------------

Document Number/Gazette Page	Date	Type	Text
P551146	16/05/2023	Vesting Revoked	REVOKED
P551147	16/05/2023	Current Area	3652.7459
P551148	16/05/2023	Current Vesting	VEST CONSERVATION AND PARKS COMMISSION



Document Number/Gazette Page	Date	Type	Text
N/A	23/08/1991	Historical Vesting	VEST: NATIONAL PARKS & NATURE CONSERVATION AUTHORITY
417	10/02/1978	Historical Vesting	VEST: WESTERN AUSTRALIAN WILDLIFE AUTHORITY
2318	07/07/1972	Original Gazettal and page	ORIGINAL GAZETTE
N/A	07/07/1972	Class	C
N/A	07/07/1972	Current Purpose	FLORA & FAUNA
N/A	07/07/1972	Correspondence File Number	1436/72
N/A	07/07/1972	Historical Area	7255.3.30
N/A	07/07/1972	Location	KENT,1972
N/A	07/07/1972	Public Plan	MAGDHADA;MAINNERUP;CHIDNUP;COCANARUP 1:50000
N/A	07/07/1972	Street Name	AERODROME RD
N/A	07/07/1972	Survey Number	OP:11188
N/A	N/A	Metric Conversion	2936.3737,P67

date: Dec 12, 2023, 1:06:49 PM