

NATURE RESERVE

RESERVE NO: 31444

GOVERNMENT GAZETTE  
Date Page No.

FILE NUMBER: 640/69

PURPOSE: Conservation of Flora and Fauna 27.7.72 2658

NAME: Chinamans Pool Nature Reserve 4.6.82 1794

CLASS (Land Act):

AREA: 26.8813 ha 27.7.72 2658

VESTING:


LOCATION NO(S): Carnarvon Lot 1176

CLASSIFICATION:  
(Wildlife Act  
Section 12A)

LITHO: Carnarvon Regional  
(Margaret St) 563/80

LOCAL AUTHORITY: CARNARVON SHIRE

Notes:



CLERK  
WOODDUALE

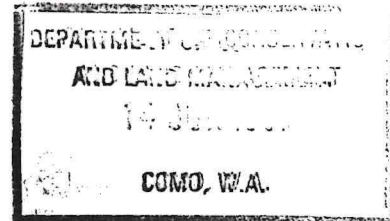
LAND ADMINISTRATION

Your Ref: ~~027466F3101~~ AND 021023F3103 - copy on

Our Ref: 3265/70 AND 2423/76 DC:NM

Telephone: 323 1614  
Enquiries: D. CHAN

EXECUTIVE DIRECTOR  
DEPARTMENT OF CONSERVATION AND  
LAND MANAGEMENT  
PO BOX 104  
COMO WA 6152



Dear Sir

RESERVE NO. 31444 AND 1224

I advise for your information that Executive Council has:-

1. Approved the Order in Council gazetted on 31 March, 1989 vesting Reserve No. 31444 (Carnarvon Lot 1176) in the National Parks and Nature Conservation Authority for the designated purpose of "Conservation of Flora and Fauna".
2. Class "A" Reserve No. 31444 (Carnarvon Lot 1176) shall vest in the National Parks and Nature Conservation Authority for the designated purpose of "Conservation of Flora and Fauna".
3. Approved of Reserve No. 31444 (at Carnarvon) "Conservation of Flora and Fauna" to comprise Lot 1176 and of its area being reduced accordingly.
4. Issued an Order in Council directing that Reserve No. 31444 (Carnarvon Lot 1176) "Conservation of Flora and Fauna"
  - (a) Approved the Order in Council gazetted on 20 November, 1987 vesting Reserve No. 1224 (Swan Location 11028) in the National Parks and Nature Conservation Authority for the designated purpose of "Conservation of Flora and Fauna, and Water".
  - (b) Approved of Class "A" Reserve No. 1224 (Swan Location 11028) shall vest in the National Parks and Nature Conservation Authority for the designated purpose of "Conservation of Flora and Fauna", and Water".
  - (c) Issued an Order in Council directing that Reserve No. 1224 (Swan Location 11028)) "Conservation of Flora and Fauna, and Water".

*VA* *EE?*  
*Unagreed.*

\* Gazetted 7/6/91 PVH

...2

Notice to this effect was published in the Government Gazette dated 7 June 1991 and I enclose a print showing the said reserve with relevant Vesting Orders.

Yours faithfully



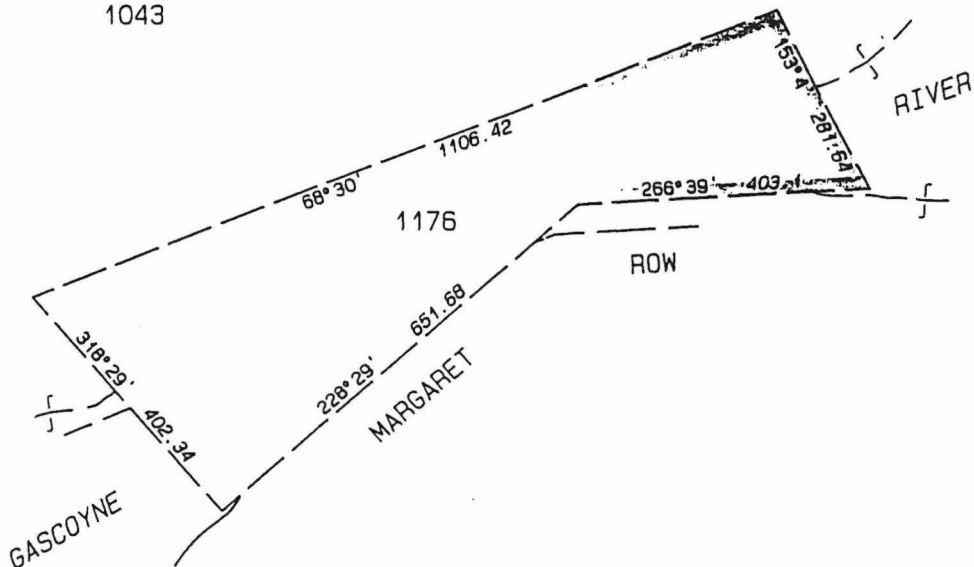
*for* R. PUMPHREY  
A/MANAGER  
ACQUISITIONS, ROADS AND RESERVES  
LAND OPERATIONS DIVISION

June 11, 1991

Enc

06LA06B

▲ 24272  
1043



CARNARVON

TOWNSITE



RESERVE No. <b>31444</b> Area <b>26.8804 ha</b>		FILE No. 3265/970
Purpose <b>Conservation of Flora and Fauna</b>		SCALE <b>1:7500</b> All measurements in metres
DISTRICT. <b>GASCOYNE</b>	SUBJECT TO SURVEY	
Public Plan <b>CARNARVON REG. 2.2</b>	AMENDMENTS	
<b>CARNARVON (02) 09.08. 10.08</b>	Gazette	Page
Reference .....Page.....		Initials
Prepared by <b>R.LIST</b> Date <b>4/04/91</b>		
Checked .....Date.....		
Approved .....Date.....		
<b>Manager Statutory Amendments</b>		
		Gazetted .....Page.....
		Recorded on Public Plan .....
		Registered ..... Supervisor Graphic Bank Crown Surveys
		On Key Plan <b>CARNARVON REG. 2.2 (02) 09.08. 10.08</b>
		DEPT. OF LAND ADMINISTRATION <b>RESERVE</b> <b>DIAGRAM No. 930</b>

**LAND ACT 1933**  
**(Section 33(2))**

**VESTING ORDER**

DOLA File 3265/70


I, The Honourable Sir Francis Theodore Page Burt, Companion of the Order of Australia, Knight Commander of The Most Distinguished Order of Saint Michael and Saint George, Queen's Counsel, Governor of the State of Western Australia, do hereby in pursuance of the powers enabling me in that behalf, and under and by virtue of the provisions of Section 33(2) Class "A" of the Land Act 1933, direct that/ Reserve No. 31444 (Carnarvon Lot 1176)

shall vest in and be held by the National Parks and Nature Conservation Authority

for the designated purpose of "Conservation of Flora and Fauna"

Given under my hand, at Perth

this 28 JUN 1991 day  
of 19



**GOVERNOR**

AA208

LAND ACT 1933  
CLASSIFICATION OF RESERVED LANDS  
PROCLAMATION

WESTERN AUSTRALIA }  
FRANCIS BURT, }  
Governor. }  
[L.S.] }

By His Excellency the Honourable Sir Francis  
Theodore Page Burt, Companion of the Order of  
Australia, Knight Commander of the Most Disting-  
uished Order of Saint Michael and Saint  
George, Queen's Counsel, Governor of the State  
of Western Australia.



DOLA File: 2423/76.

Under Section 31 (1) (a) of the Land Act 1933, I, the Governor acting with the advice and consent of the Executive Council, hereby classify as of Class "A" Reserve No. 1224 comprising Swan Location 11028 with an area of 116.8075 hectares for the designated purpose of "Conservation of Flora and Fauna, and Water".

Given under my hand and the Public Seal of the State on 28 May 1991.

By His Excellency's Command,

D. L. SMITH, Minister for Lands.

GOD SAVE THE QUEEN !

AA209

LAND ACT 1933  
CLASSIFICATION OF RESERVED LANDS  
PROCLAMATION

WESTERN AUSTRALIA }  
FRANCIS BURT, }  
Governor }  
[L.S.] }

By His Excellency the Honourable Sir Francis  
Theodore Page Burt, Companion of the Order of  
Australia, Knight Commander of the Most Disting-  
uished Order of Saint Michael and Saint  
George, Queen's Counsel, Governor of the State  
of Western Australia.

DOLA File: 2257/983.

Under Section 31 (1) (a) of the Land Act 1933, I, the Governor acting with the advice and consent of the Executive Council, hereby classify as of Class "A" Reserve No. 38553 comprising Moornaming Lot 8 with an area of 78.2625 hectares on Plan 17811 for the designated purpose of "Conservation of Flora and Fauna".

Given under my hand and the Public Seal of the State on 28 May 1991.

By His Excellency's Command,

D. L. SMITH, Minister for Lands.

GOD SAVE THE QUEEN !

AA210

LAND ACT 1933  
CLASSIFICATION OF RESERVED LANDS  
PROCLAMATION

WESTERN AUSTRALIA }  
FRANCIS BURT, }  
Governor }  
[L.S.] }

By His Excellency the Honourable Sir Francis  
Theodore Page Burt, Companion of the Order of  
Australia, Knight Commander of the Most Disting-  
uished Order of Saint Michael and Saint  
George, Queen's Counsel, Governor of the State  
of Western Australia.

DOLA File: 3265/70.

Under Section 31 (1) (a) of the Land Act 1933, I, the Governor acting with the advice and consent of the Executive Council, hereby classify as of Class "A" Reserve No. 31444 comprising Carnarvon Lot 1176 with an area of 26.8804 hectares on Reserve Diagram 930 for the designated purpose of "Conservation of Flora and Fauna".

Given under my hand and the Public Seal of the State on 28 May 1991.

By His Excellency's Command,

D. L. SMITH, Minister for Lands.

GOD SAVE THE QUEEN !

1. (F) 17.6.91  
2. Lands Ct. - \$pp's

LA202

LAND ACT 1933  
ORDERS IN COUNCIL  
(Vesting of Reserves)

DEPARTMENT OF CONSERVATION  
AND LAND MANAGEMENT

By the direction of His Excellency the Governor under section 33 (2), the following reserves have been vested.

DOLA File 2947/68.

Class "A" Reserve No. 29807 (Victoria Location 11016) vested in the National Parks and Nature Conservation Authority for the designated purpose of "Conservation of Flora and Fauna".

DOLA File 1642/74.

Class "A" Reserve No. 32780 (Neridup Location 414) vested in the National Parks and Nature Conservation Authority for the designated purpose of "Conservation of Flora and Fauna".

DOLA File 3018/61.

Class "A" Reserve No. 32448 (Williams Location 15800) vested in the National Parks and Nature Conservation Authority for the designated purpose of "Conservation of Flora and Fauna".

DOLA File 5830/923.

Reserve No. 18662 (Cockburn Sound Location 796) vested in the Shire of Serpentine-Jarrahdale for the designated purpose of "Indigenous Vegetation".

DOLA File 3010/986.

Reserve No. 41740 (Doongan Location 14) vested in the Australian Telecommunications Commission for the designated purpose of "Repeater Station Site".

DOLA File 3816/990.

Reserve No. 41667 (Southern Cross Lot 945) vested in the Shire of Yilgarn for the designated purpose of "Community Centre".

DOLA File 1137/990.

Reserve No. 41666 (Roebourne Lot 772) vested in the Shire of Roebourne for the designated purpose of "Drainage and Public Utilities Services".

DOLA File 4163/957.

Reserve No. 26967 (Esperance Lots 316 and 430) vested in the Shire of Esperance for the designated purpose of "Camping and Caravan Park" with power, subject to the approval in writing of the Minister for Lands to each and every lease or assignment of lease being first obtained, to lease the whole or any portion thereof for any term not exceeding twenty one (21) years from the date of the lease.

DOLA File 1682/986.

Class "A" Reserve No. 39703 (Ninghan Location 4241) vested in the National Parks and Nature Conservation Authority for the designated purpose of "Conservation of Flora and Fauna".

DOLA File 2025/989.

Class "A" Reserve No. 30306 (Avon Location 28388) vested in the National Parks and Nature Conservation Authority for the designated purpose of "Conservation of Flora and Fauna".

DOLA File 3620/961.

Class "A" Reserve No. 26411 (Victoria Location 11892) vested in the National Parks and Nature Conservation Authority for the designated purpose of "Conservation of Flora and Fauna".

DOLA File 1370/59.

Class "A" Reserve No. 30563 (Avon Location 29031) vested in the National Parks and Nature Conservation Authority for the designated purpose of "Conservation of Flora and Fauna".

DOLA File 2423/76.

Class "A" Reserve No. 1224 (Swan Location 11028) vested in the National Parks and Nature Conservation Authority for the designated purpose of "Conservation of Flora and Fauna, and Water".

DOLA File 2257/983.

Class "A" Reserve No. 38553 (Moornaming Lot 8) vested in the National Parks and Nature Conservation Authority for the designated purpose of "Conservation of Flora and Fauna".

DOLA File 3265/70.

Class "A" Reserve No. 31444 (Carnarvon Lot 1176) vested in the National Parks and Nature Conservation Authority for the designated purpose of "Conservation of Flora and Fauna".

DOLA File 1061/21.

Class "A" Reserve No. 21429 (Avon Location 22049) vested in the National Parks and Nature Conservation Authority for the designated purpose of "Conservation of Flora and Fauna".

DOLA File 1641/74.

Class "A" Reserve No. 32779 (Neridup Location 412) vested in the National Parks and Nature Conservation Authority for the designated purpose of "Conservation of Flora and Fauna".

1. (F)  
2. Lands

DOLA File 3018/61.

Order in Council gazetted on 7 March, 1974 vesting Reserve No. 32448 in the Western Australian Wildlife Authority for the designated purpose of "Conservation of Flora and Fauna".

DOLA File 4163/957.

Order in Council gazetted on 20 December, 1963 vesting Reserve No. 26967 (Esperance Lot 316) in the Shire of Esperance for the designated purpose of "Camping and Caravan Park".

DOLA File 2259/961.

Order in Council gazetted on 7 May, 1965 vesting Reserve No. 27503 (Esperance Lot 430) in the Shire of Esperance for the designated purpose of "Motel Site".

DOLA File 2025/989.

Order in Council gazetted on 4 February, 1977 vesting Reserve No. 30306 in the Western Australian Wildlife Authority for the designated purpose of "Conservation of Flora and Fauna".

DOLA File 3620/961.

Order in Council gazetted on 17 November, 1978 vesting Class "B" Reserve No. 26411 in the Western Australian Wildlife Authority for the designated purpose of "Conservation of Flora and Fauna".

DOLA File 1370/59.

Order in Council gazetted on 9 October, 1970 vesting Reserve No. 30563 in the Western Australian Wildlife Authority for the designated purpose of "Conservation of Flora and Fauna".

DOLA File 2423/76.

Order in Council gazetted on 20 November, 1987 vesting Reserve No. 1224 (Swan Location 11028) in the National Parks and Nature Conservation Authority for the designated purpose of "Conservation of Flora and Fauna, and Water".

DOLA File 2257/983.

Order in Council gazetted on 31 May, 1985 vesting Reserve No. 38553 (Kojonup Location 7788 and Moornaming Lots 1, 4, 5, 6 and 7) in the National Parks and Nature Conservation Authority for the designated purpose of "Conservation of Flora and Fauna".

DOLA File 3265/70.

Order in Council gazetted on 31 March, 1989 vesting Reserve No. 31444 (Carnarvon Lot 1176) in the National Parks and Nature Conservation Authority for the designated purpose of "Conservation of Flora and Fauna".

DOLA File 1061/21.

Order in Council gazetted on 1 August, 1980 vesting Reserve No. 21429 in the Western Australian Wildlife Authority for the designated purpose of "Conservation of Flora and Fauna".

DOLA File 1641/974.

Order in Council gazetted on 2 August, 1974 vesting Reserve No. 32779 in the Western Australian Wildlife Authority for the designated purpose of "Conservation of Flora and Fauna".

DOLA File 1639/74.

Order in Council gazetted on 2 August, 1974 vesting Reserve No. 32777 in the Western Australian Wildlife Authority for the designated purpose of "Conservation of Flora and Fauna".

DOLA File 8055/897 V2.

Order in Council gazetted on 19 July, 1974 vesting Reserve No. 4557 in the Town of Kalgoorlie for the designated purpose of "Park Lands".

DOLA File 3098/971.

Order in Council gazetted on 16 March, 1973 vesting Reserve No. 31896 in the Shire of Carnarvon for the designated purpose of "Recreation—Hot Rod Track".

DOLA File 1180/980.

Order in Council gazetted on 15 July, 1983 vesting Reserve No. 38371 (Melbourne Location 4062) in the Western Australian Wildlife Authority for the designated purpose of "Conservation of Flora and Fauna".

DOLA File 3113/78.

Order in Council gazetted on 30 January, 1981 vesting Reserve No. 36918 in the Western Australian Wildlife Authority for the designated purpose of "Conservation of Flora and Fauna".

DOLA File 1184/990.

Portion of the Order in Council gazetted on 23 June, 1972 vesting Reserve No. 19095 in the Western Australian Wildlife Authority for the designated purpose of "Conservation of Flora and Fauna".

DOLA File 3159/955.

Order in Council gazetted on 4 May, 1990 vesting Reserve No. 24304 (Agnew Lots 15 and 16) in the Commissioner of Police for the designated purpose of "Police".

DOLA File 1277/27.

Order in Council gazetted on 14 May, 1976 vesting Reserve No. 20046 in the Western Australian Wildlife Authority for the designated purpose of "Conservation of Flora and Fauna".

1. (F)

2. Lands Cl.



DOLA File 1893/990

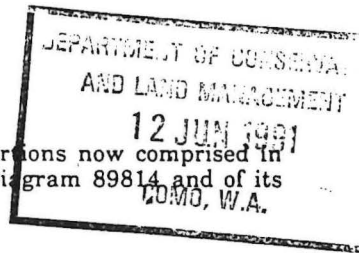
Reserve No. 26847 (Kununurra Lots 14, 18, 19, 20, 37, 38, 39, 51, 53, 54, 59, 60, 83, 86, 119, 136, 140, 142, 145, 265 and 1201) "Departmental Housing (Public Works Department)" to exclude Lot 14 and of its area being reduced to 1.6635 hectares accordingly.

Public Plan: Kununurra 1:20 000 23.17 Bauhinia Street.

DOLA File 3208/971

Reserve No. 31627 (Southern Cross Lot 848) "Police" to exclude those portions now comprised in Southern Cross Lots 945 and 946 as surveyed on Land Administration Diagram 89814 and of its area being reduced to 9664 square metres accordingly.

Public Plan: Southern Cross 1:2000 BG 36/19.23 Centaur Street.



DOLA File 4163/957

Reserve No. 26967 (Esperance Lot 316) "Camping and Caravan Park" to include Esperance Lot 430 as surveyed on Lands and Surveys Diagram 70181 and off its area being increased to 4.1859 hectares accordingly.

Public Plan: Esperance 1:2000 17.15 Norseman Road.

DOLA File 2025/989

Reserve No. 30306 (Avon District) "Conservation of Flora and Fauna" to comprise Location 28388 as surveyed on Land Administration Diagram 89982 and of its area being reduced to 37.6238 hectares accordingly.

Public Plan: 2135—II—NE.

DOLA File 3620/961

Class "B" Reserve No. 26411 (Victoria District) "Conservation of Flora and Fauna" to comprise Location 11892 on Diagram 250 and of its area remaining unaltered.

Public Plan: Beagle and Logue Island 1:50 000.

DOLA File 1370/59

Reserve No. 30563 (Avon District) "Conservation of Flora and Fauna" to comprise Location 29031 on Land Administration Diagram 89983 in lieu of Locations 10105, 28408 and 28409 and of its area being increased to 179.9145 hectares accordingly.

Public Plan: Dattening NW 1:25 000.

DOLA File 2257/983

Reserve No. 38553 (at Moornaming) "Conservation of Flora and Fauna" to comprise Moornaming Lot 8 on Plan 17811 in lieu off Kojonup Location 7788 and Moornaming Lots 1, 4, 5, 6 and 7 and of its area being reduced to 78.2625 hectares accordingly.

Public Plan: 2530—IV—NW.

DOLA File 3265/70

Reserve No. 31444 (at Carnarvon) "Conservation of Flora and Fauna" to comprise Lot 1176 on Reserve Diagram 930 and of its area being reduced to 26.8804 hectares accordingly.

Public Plan: Carnarvon 1:2000 09.08 and 10.08 1:10 000 2.2 Margaret Row.

DOLA File 208/945

Reserve No. 22851 (Nelson District) "Swimming Pool" to comprise Nelson Location 13351 as delineated on Land Administration Reserve Diagram 925 and of its area being reduced to 2.5356 hectares accordingly.

Public Plan: Carlotta Brook S.E. 1:25 000 Donnelly River.

DOLA File 2047/990

Reserve No. 24654 (at Augusta) "Recreation" to comprise Augusta Lot 406 as delineated on Land Administration Reserve Diagram 913 and of its area being reduced to about 1860 square metres accordingly.

Public Plan Augusta 1:2 000 15.39 Flinders Bay.

1 - ~~F~~ 14-6-91  
2. Lands Ct.