

RESERVE ACTION SHEET - CONSERVATION RESERVES

RESERVE No. 32376

REASON FOR ACTION

The amendment of Leeuwin-Naturaliste National Park (A↑32376) for the purpose 'National Park', vested in the Conservation Commission.

Area: 1865.6996 ha

This reserve is being amended to include Sussex Locations 5098 and 5048 (both Locations formerly being freehold Sussex Location 4195) and of its area being increased to 1865.6996 hectares accordingly.

- Date of DOLA's advice: 4 December 2000 See folios: 235, 239,
- Maps at folios: 236,237, 238

OFFICER	ACTION	
1	CONSERVATION ESTATE OFFICER - Fill in above details - Attach copies of DOLA's advice to file Send copies of advice & maps to: - Lisa Wright, Woodvale - District Manager, Busselton - Peter Hanly, Bunbury - Melissa D'Silva, Financial Services Recommended IUCN classification:	<hr/> <i>KM</i> <hr/> <hr/> <i>KM</i> <hr/> <hr/> <i>KM</i> <hr/> <hr/> <i>KM</i> <hr/> <hr/> <i>KM</i> <hr/> <hr/> II <hr/>
2	INDEX CLERK, RECORDS	To note: _____
3	LAND ACQUISITIONS OFFICER	To note: _____
4	MANAGER, PLANNING & VISITOR SERVICES	To note & approve IUCN classification: _____
5	DIRECTOR, NATURE CONSERVATION	To note: _____
6	CONSERVATION ESTATE OFFICER	Reserve details to inside cover of new file: _____

CONSERVATION ESTATE OFFICER
LAND ADMINISTRATION SECTION
PARK POLICY AND TOURISM BRANCH

'A' Reserve 32376 within SOUTHWEST / BLAUWOOD Region/District, was
~~created~~ amended, effective from 4 DECEMBER 2000.

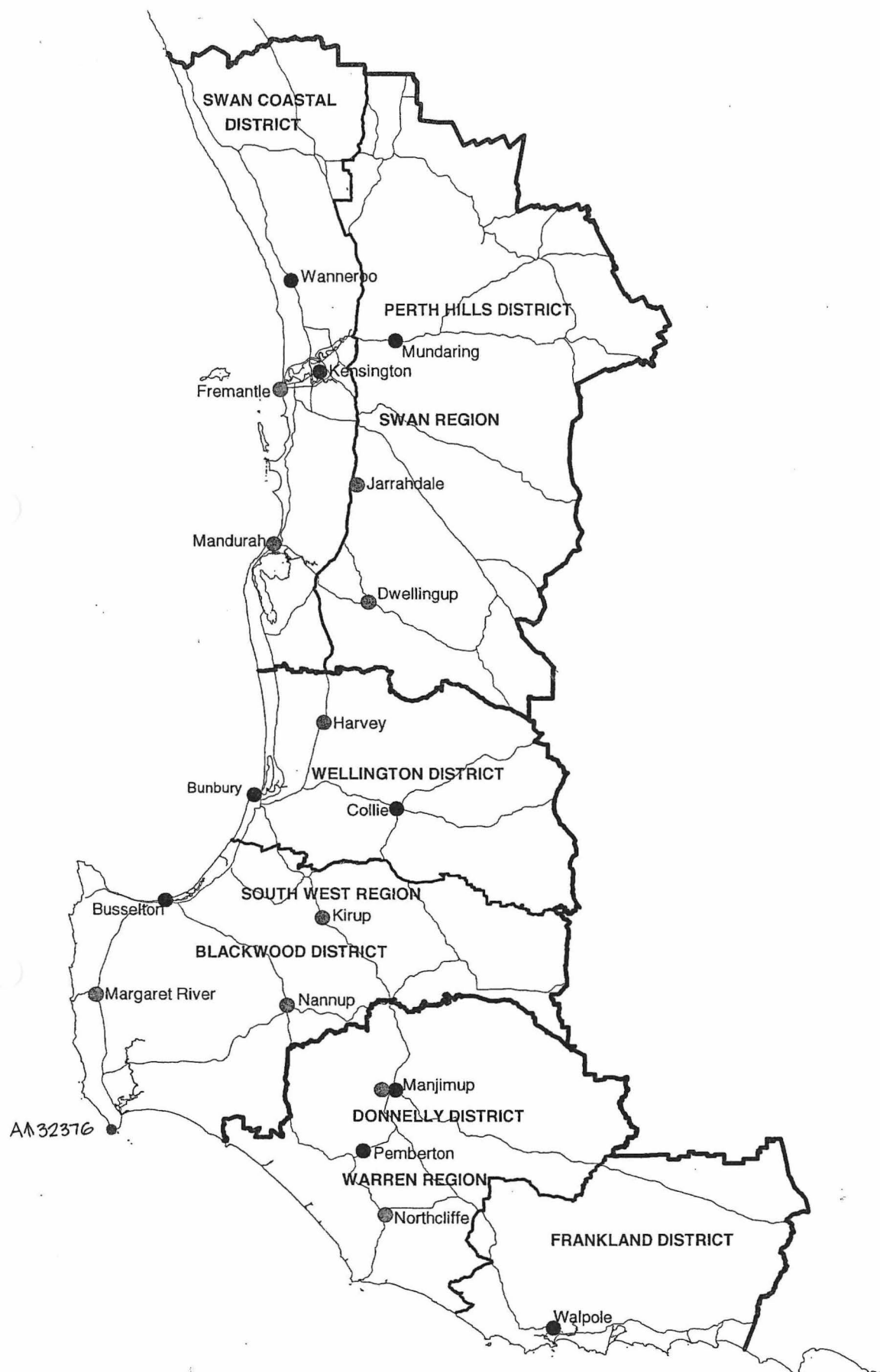
Copies of notification of this action and amended plans have been placed at
folios 235-236 incl.

Would you please advise the relevant offices of this amendment through your
Reserve Action Sheet.

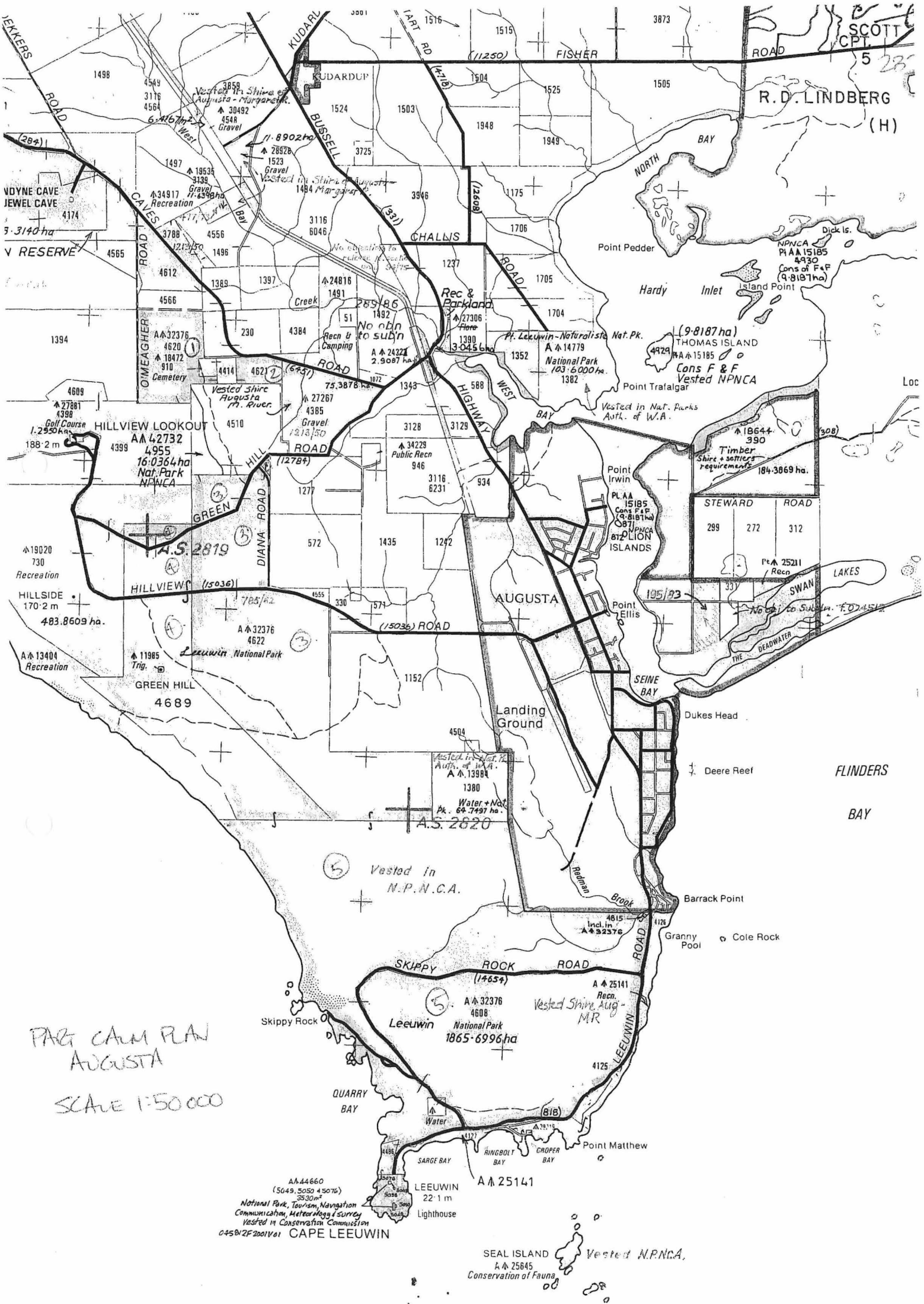


Program Leader
Tenure Group, GIS
Information Management Branch

14.6.02



**DEPARTMENT OF CONSERVATION AND LAND MANAGEMENT
REGION AND DISTRICT BOUNDARIES - SOUTH WEST W A
OCTOBER 2001**



PAG CAM PLAN
 AUGUSTA
 SCALE 1:50 000

AA 44660
 (5049, 5050, 45076)
 3530m²
 National Park, Tourism, Navigation
 Communication, Meteorology & Survey
 Vested in Conservation Commission
 0450/2F2001/01 CAPE LEEUWIN

SEAL ISLAND
 A 25645
 Conservation of Fauna
 Vested N.P.N.C.A.

FLINDERS
 BAY

R.D. LINDBERG
 (H)

(9-8187 ha)
 THOMAS ISLAND
 AA 15185
 4930
 Cons of F & F
 (9-8187 ha)
 Vested NP/CA

Timber
 Shire + settlers
 requirements
 184-3069 ha.

PL AA
 15185
 (9-8187 ha)
 Cons of F & F
 (9-8187 ha)
 Vested NP/CA

Vested in Nat. Park
 A 13984
 1380
 Water + Nat.
 Park. 64-7497 ha.
 A.S. 2820

Vested in
 N.P.N.C.A.

Leeuwin
 National Park
 1865-6996 ha
 A 32376
 4608
 Vested Shire Aug.
 MR

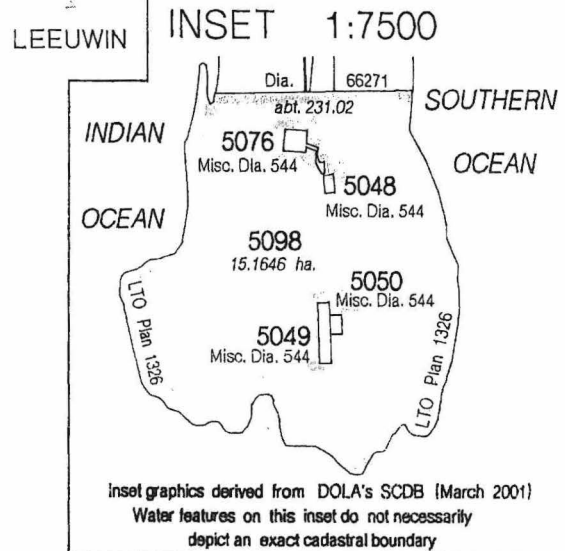
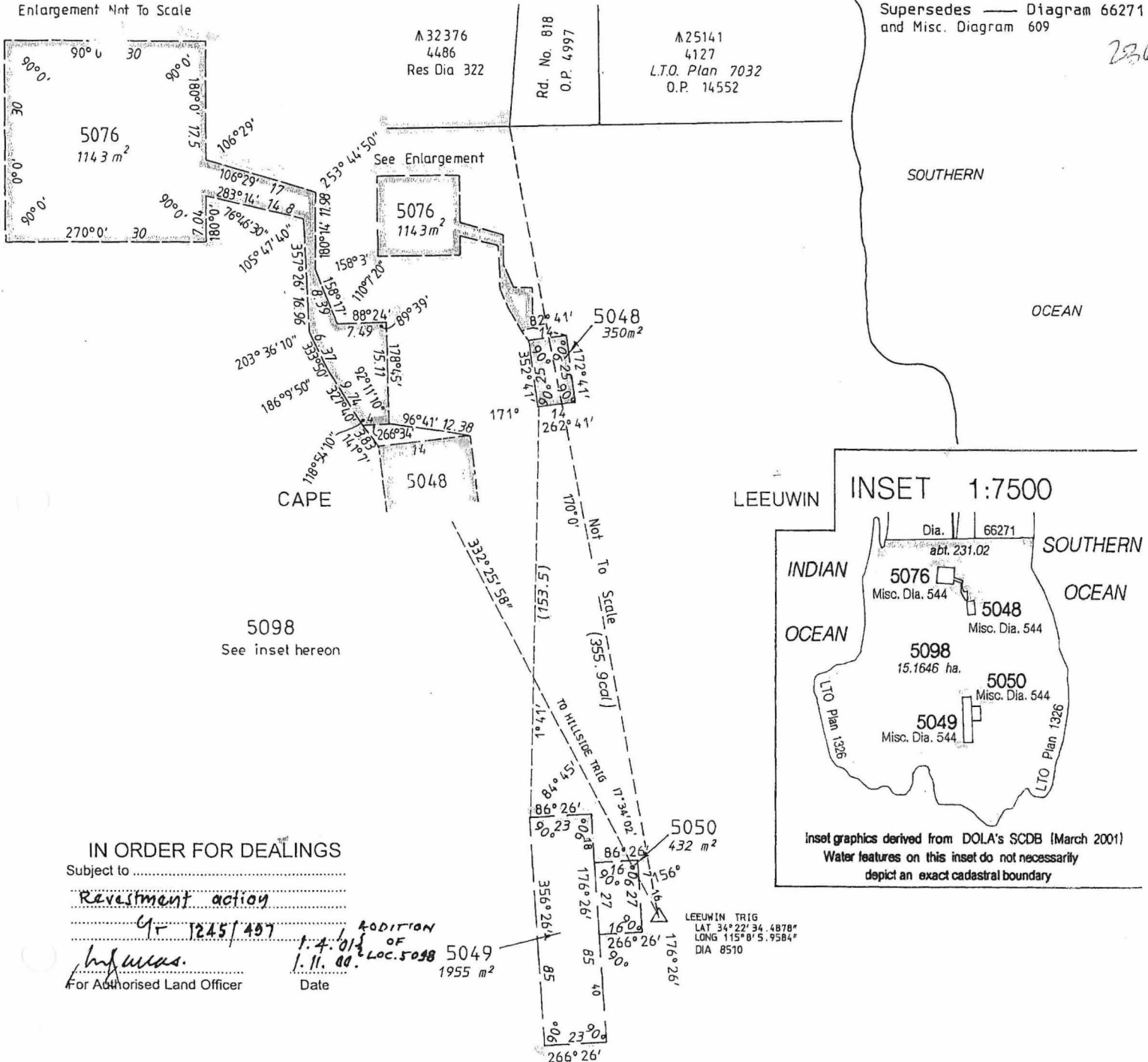
AA 25141

Vested N.P.N.C.A.

Supersedes Diagram 66271 and Misc. Diagram 609

236

Enlargement Not To Scale



IN ORDER FOR DEALINGS
 Subject to
Revestment action
 of 1245/497
 Addition of Loc. 5098
 1.4.01
 1.11.00
 Date

For Authorised Land Officer

NOT FOR ALIENATION PURPOSES
 MISC. DIA. 544

CERTIFIED.....
 Authorised Land Officer.



SUSSEX LOCATIONS 5048, 5049, 5050, 5076 & 5098 CREATED ON THIS DIAGRAM

RESERVE No. A44660 AREA 3530m ² AA44660 Comprises Loc's 5049, 5050 & 5076 Purpose National Park, Lighthouse and Meteorological Station		FILE No. 1925/996, 365/972
DISTRICT. SUSSEX		SCALE 1:1500 All measurements in metres
Public Plan LEEUVIN N.E., S.E. (25)	SUBJECT TO SURVEY	
Reference Page	AMENDMENTS	
Prepared by AUSLIG Date	Gazette Page	Initials
Checked <i>Haylor</i> Date 6.6.96	REVESTED Doc. H612411	Reg. 1-12-2000
Approved <i>M. J. ...</i> Date 17.2.97	DEPT. OF LAND ADMINISTRATION MISCELLANEOUS DIAGRAM No. 544	

9701	De Wilt District	11765-1904-07RO	0000-000	Amendment of Reserve to To include De Wilt Location 548 on Land Administration Miscellaneous Diagram E 64, the reserve area remaining unaltered at 200247.8960 hectares.	H602735	21/11/2000		200247.896 Ha	
A32376	Sussex Locallons 4486, 4608 and 4689 on Land Administration Reserve Diagram 322, Sussex Locations 4620 and 4621 on Land Administration Diagram 82580, Sussex Location 4622 on Land Administration Plan 13958 and Sussex Location 4815 on Land Administration Diagram 87388.		3068-891	Amendment of Reserve to To include Sussex Location 5098 on Land Administration Miscellaneous Diagram 544 and Sussex Location 5048 on Land Administration Miscellaneous Diagram 544 and it's area being increased to about 1865.6996 hectares.	H612414	04/12/2000		0 sqm	

Excess - NAT
V.

Henry Fessenden
 12.13.02
 For plans please see.
 When you have finished
 with this file could
 you please give it to
 Dave Hampton before Henry/Henry
 as this action results from
 the 'light-house' project and
 Dave may wish to place
 some background papers
 onto the file.
 Thanks

Shawn Collins
 17.5.01

235
 12
 18

024368F3201 / 32376 ²⁴⁷

Law - copy placed on 0114-4-31-3003 (previously FD 10/63)

3. Class A Reserve 32376 "National Park" to comprise Sussex Locations 4486, 4608, 4620, 4621, 4622 and 4689 as shown on Reserve Diagram 322 and of its area being established at 2 125.362 1 hectares. File 1073/969V2—Public Plans Leeuwin NW, NE and Pt SE 1:25 000.
4. Class A Reserve 20610 "Timber (Mallet) and Conservation of Flora and Fauna" (Avon Locations 28645 and 28646) to include Avon Locations 28744 and 28745 and of its area being increased by 23.012 9 hectares. File 3857/30V2—Public Plan Youraling 1:25 000 SE.
5. Class A Reserve 27956 "Conservation of Fauna" to comprise Plantagenet Locations 3985, 5368, 5394, 5409, 6744, 7065, 7066, 7068, 7069, 7070, 7132, 7429 and 7608 as shown on Reserve Plan 266 and of its area being established at 4 744.661 8 hectares. File 955/962V2—Public Plans Two Peoples Bay SE and Breaksea NE 1:25 000.
6. Class A Reserve 39276 "Conservation of Flora and Fauna" (Victoria Locations 11531, 11532 and 11534) to include—
 - (a) Victoria Location 11731 as surveyed on Land Administration Diagram 87877.
 - (b) Victoria Location 11557 as surveyed on Land Administration 86713.
 - (c) Victoria Location 11558 as surveyed on Land Administration Diagram 86713.
 - (d) Victoria Location 11215 as surveyed on Land Administration Diagram 82121 and of its area being increased by 44.657 8 hectares. File 815/985—Public Plan Howatharra SE 1:25 000.
7. Class A Reserve 9633 "Recreation" (Cockburn Sound Location 2047) to exclude that portion now comprised in Cockburn Sound Location 2834 and of its area being reduced by 4 334 square metres. File 1540/65—Public Plan Mandurah and Environs 1:2 000, 05.01.

Cancellation of Classification

The classification of the following Class A Reserves have been cancelled—

1. Reserve 9528 "Tuart Timber". File 8521/02V3—Public Plans Peppermint Grove Beach 1:2 000, 34.09. Capel Regional 1:10 000 7.2 and 8.2 Busselton 1:25 000 NE and Capel 1:25 000 NW.
2. Reserve 7516 "Hospital". File 3299/92—Public Plan Southern Cross South.
3. Reserve 24937 "National Park". File 1077/37—Public Plans Manjimup 1:2 000 31.11 or 32.11.
4. Reserve 25036 "Recreation". File 9630/97V3—Public Plan Kalgoorlie/Boulder 1:2 000 29.34.

Change of Purpose of Reserves

The purpose of the following Reserves have been changed as follows—

1. Reserve 7516 from "Hospital" to "Hospital and Allied Purposes" File 3299/92—Public Plan Southern Cross South.
2. Reserve 24937 from "National Park" to "Park and Recreation" File 1077/37—Public Plans Manjimup 1:2 000 31.11 and 32.11.

N. J. SMYTH,
Executive Director,
Department Land Administration.

LAND ACT 1933

Land Release

Department of Land Administration,
Perth, 13 November 1987.

Corres. No. 6359/14.

HIS Excellency the Governor in Executive Council has been pleased to approve under section 45A of the Land Act 1933 of Avon Location 20687 having an area of 1.011 7 hectares being made available for sale to adjoining landholders only at the purchase price of \$150 and subject to the payment for improvements at valuation, in cash, should the successful applicant be other than the owner of the said improvements.

The purchaser shall agree in writing to amalgamate this location with his existing title.

Applications must be lodged at the Department of Land Administration, Perth on or before Wednesday, 18 November 1987.

(Public Plan 33/80 E3.)

N. J. SMYTH,
Executive Director.

LAND ACT 1933

Land Release

Department of Land Administration,
Perth, 13 November 1987.

Corres No. 4376/957.

HIS Excellency the Governor in Executive Council has been pleased to approve under section 45A of the Land Act 1933 of Balingup Lot 257 comprising an area of 596 square metres being made available for sale to adjoining holders only at the purchase price of \$600.

Applications accompanied by the amount of \$656 being the total purchase price and including Crown Grant and Assurance fees must be lodged at the Department of Land Administration on or before Wednesday 16 December 1987.

(Public Plan Balingup 21.21 and 21.22.)

N. J. SMYTH,
Executive Director.

LAND ACT 1933

Land Release

Department of Land Administration,
Perth, 13 November 1987.

THE undermentioned lots are now open for sale pursuant to the provisions of Part IV of the Land Act 1933 and are to be sold by Public Auction by Order of the Minister for Lands at the place and on the date stated at the upset price and subject to the conditions specified hereunder.

Karratha Townsite

File No. 3157/969 V8.

Lot; Street; Area (Square Metres); Upset Price.

- 81; Wellard Way; 744; \$16 000.
- 2070; Crockett Way; 1 424; \$38 270.
- 2119; Porter Court; 940; \$24 900.
- 2905; Corner Lewis Drive and Pelusey Way; 717; \$19 300.
- 2909; Pelusey Way; 705; \$19 000.
- 2965; Corner de Carlo Way and Gething Court; 732; \$19 600.
- 2976; Legendre Road; 705; \$19 000.
- 2996; Corner Lewis Drive and Skene Place; 756; \$20 300.
- 3010; Wylie Court; 810; \$21 600.
- 3011; Wylie Court; 808; \$21 600.
- 3055; Corner Dixon Street and Monaghan Way; 829; \$22 100.
- 3178; Legendre Road; 1 035; \$27 900.
- 3193; Hadden Way; 1 107; \$29 700.
- 3216; Newman Court; 705; \$19 000.
- 3228; Corner Angel Street and Green Court; 1 144; \$30 600.
- 3273; Middleton Way; 736; \$19 800.
- 3288; Middleton Way; 736; \$19 800.
- 3291; Middleton Way; 705; \$19 000.
- 3292; Middleton Way; 705; \$19 000.
- 3494; McDermott Way; 730; \$19 600.
- 3587; Leonard Way; 717; \$19 300.
- 3934; Birch Place; 704; \$18 700.
- 3936; Corner Baynton Drive and Birch Place; 704; \$18 700.
- 3939; Birch Place; 810; \$21 400.
- 3940; Birch Place; 992; \$26 800.
- 3943; Stickney Way; 679; \$18 100.
- 3946; Corner Baynton Drive and Stickney Way; 708; \$18 800.
- 3947; Corner Baynton Drive and Stickney Way; 643; \$17 200.

26.11.87

~~LANDS CLERK~~

CLERK WOODVALE

First Schedule
Cunderdin—John Murray Packham.

Second Schedule
Cunderdin—Bernice Isabel Chatfield.

G. PEARCE,
Clerk of the Council.

AT a meeting of the Executive Council held in the Executive Council Chambers, at Perth, on 8 March 1989 the following Orders in Council were authorised to be issued—

Land Act 1933

ORDER IN COUNCIL

File No. 2217/987.

WHEREAS by section 33 of the Land Act 1933, it is made lawful for the Governor to direct that any Reserve shall vest in and be held by any person or persons to be named in the Order, in trust for any of the purposes set forth in section 29 of the said Act, or for the like or other public purposes to be specified in such Order and with power of leasing: And whereas it is deemed expedient that Reserve No. 40865 (Newman Lot 2310) should vest in and be held by the Honourable Elsie Kay Hallahan, M.L.C., Minister for Community Services for the time being and her successors in Office in trust for the purpose of "Child Care Centre".

Now, therefore, His Excellency the Governor, by and with the advice and consent of the Executive Council, does hereby direct that the beforementioned Reserve shall vest in and be held by the Honourable Elsie Kay Hallahan, M.L.C., Minister for Community Services for the time being and her successors in Office in trust for "Child Care Centre" with power to the said Honourable Elsie Kay Hallahan, M.L.C., Minister for Community Services for the time being and her successors in Office to lease the whole or any portion thereof for any term, subject nevertheless to the powers reserved to me by section 37 of the said Act.

M. C. WAUCHOPE,
Clerk of the Council.

WHEREAS by section 33 of the Land Act 1933, it is made lawful for the Governor to direct that any Reserve shall vest in and be held by any person or persons to be named in the order in trust for the like or other public purposes to be specified in such order: and whereas it is deemed expedient as follows—

File No. 3543/99.—That Class "A" Reserve No. 6627 (Murray Locations 428, 429 and 1847) should vest in and be held by the National Parks and Nature Conservation Authority in trust for the purpose of "Conservation of Flora and Fauna".

File No. 5287/07.—That Class "A" Reserve No. 10922 (Sussex Locations 4783 and 4834) should vest in and be held by the National Parks and Nature Conservation Authority in trust for the purpose of "National Park".

File No. 1073/969V2.—That Class "A" Reserve No. 32376 (Sussex Locations 4486, 4608, 4620, 4621, 4622, 4689 and 4815) should vest in and be held by the National Parks and Nature Conservation Authority in trust for the purpose of "National Park".

File No. 620/68V3.—That Class "A" Reserve No. 37883 (Kununurra Lot 1636) should vest in and be held by the National Parks and Nature Conservation Authority in trust for the purpose of "National Park".

File No. 2644/53V3.—That Class "A" Reserve No. 38333 (De Witt Locations 177, 181 and 188) should vest in and be held by the National Parks and Nature Conservation Authority in trust for the purpose of "National Park".

File No. 911/984.—That Class "A" Reserve No. 38924 (Avon Locations 28805 and 28937) should vest in and be held by the National Parks and Nature Conservation Authority in trust for the purpose of "Conservation of Flora and Fauna".

File No. 3129/977.—That Class "A" Reserve No. 39962 (Hammersley Lots 16 and 17, North Beach Lots 709 and 710 and Waterman Lots 4 and 6) should vest in and be held by the City of Stirling in trust for the purpose of "Conservation of Flora and Fauna and Passive Recreation".

Now, therefore, His Excellency the Governor, by and with the advice and consent of the Executive Council, does hereby direct that the beforementioned Reserves shall vest in and be held by the abovenamed bodies in trust for the purposes aforesaid, subject nevertheless to the powers reserved to him by section 37 of the said Act.

M. C. WAUCHOPE,
Clerk of the Council.

Land Act 1933

ORDERS IN COUNCIL

WHEREAS by section 33 of the Land Act 1933, it is made lawful for the Governor to direct that any Reserve shall vest in and be held by any person or persons to be named in the order in trust for the like or other public purposes to be specified in such order: And whereas it is deemed expedient as follows—

File No. 4949/96.—That Reserve No. 3819 (Menzies Lot 1084) should vest in and be held by the Shire of Menzies in trust for the purpose of "Housing (Shire of Menzies)".

File No. 501/01V2.—That Reserve No. 10505 (Nelson Location 13317) should vest in and be held by the Shire of Manjimup in trust for the purpose of "Water Supply".

File No. 153/12.—That Reserve No. 14296 (Victoria Location 6618) should vest in and be held by the National Parks and Nature Conservation Authority in trust for the purpose of "Conservation of Flora and Fauna".

File No. 153/12.—That Reserve No. 14297 (Victoria Location 6617) should vest in and be held by the National Parks and Nature Conservation Authority in trust for the purpose of "Conservation of Flora and Fauna".

File No. 6444/23.—That Reserve No. 22324 (Kalgan Lot 19) should vest in and be held by the Shire of Albany in trust for the purpose of "Recreation".

File No. 843/17.—That Reserve No. 22691 (Youngs Lot 6) should vest in and be held by Joseph Henry Bellotti, Edward Henry Chadwick, Katherine Elizabeth Bell, Trevor Stuart McIntosh and Phyllis Beryl Martin in trust for the purpose of "Agricultural Hall Site".

M. C. WAUCHOPE,
Clerk of the Council.

Land Act 1933

ORDER IN COUNCIL

File No. 5244/50.

WHEREAS by section 33 of the Land Act 1933, it is made lawful for the Governor to direct that any Reserve shall vest in and be held by any person or persons to be named in the Order, in trust for any purpose specified in such Order and with power of leasing: And whereas it is deemed expedient that Reserve No. 23237 (Southern Cross Lot 755) should vest in and be held by the Shire of Yilgarn in trust for the purpose of "Caravan Park".

Now, therefore, His Excellency the Governor, by and with the advice and consent of the Executive Council, does hereby direct that the beforementioned Reserve shall vest in and be held by the Shire of Yilgarn in trust for "Caravan Park" with power to the said Shire of Yilgarn subject to the approval in writing of the Minister for Lands to each and every lease or assignment of lease being first obtained, to lease the whole or any portion thereof for any term not exceeding twenty one (21) years from the date of the lease, subject nevertheless to the powers reserved to me by section 37 of the said Act; provided that no such lease or assignment of lease shall be valid or operative until the approval of the Minister for Lands or an officer authorised in that behalf by the Minister, has been endorsed on the Lease Instrument, or Deed to Assignment, as the case may be.

M. C. WAUCHOPE,
Clerk of the Council.

should vest in and be held by the Shire of Exmouth in trust for the purpose of "Drainage".

File No. 2682/67.—That Reserve No. 28877 (Exmouth Lot 712) should vest in and be held by the Shire of Exmouth in trust for the purpose of "Sewerage and Drainage".

File No. 3016/68.—That Reserve No. 29634 (Nannup Lots 245 and 305) should vest in and be held by the Water Authority of Western Australia in trust for the purpose of "Water Supply".

File No. 3668/71.—That Reserve No. 31437 (Murray Locations 1599 to 1602 inclusive) should vest in and be held by the Shire of Waroona in trust for the purpose of "Parkland and Conservation".

File No. 2480/70.—That Reserve No. 31819 (Swan Location 8786) should vest in and be held by the City of Wanneroo in trust for the purpose of "Public Recreation".

File No. 880/973.—That Reserve No. 32806 (Exmouth Lots 868 and 1013) should vest in and be held by the Shire of Exmouth in trust for the purpose of "Drain".

File No. 3080/71.—That Reserve No. 33023 (Roebourne Lots 554 and 555) should vest in and be held by the Shire of Roebourne in trust for the purpose of "Drainage".

File No. 2434/74.—That Reserve No. 33147 (Victoria Location 11160) should vest in and be held by the City of Geraldton in trust for the purpose of "Public Recreation".

File No. 1231/67.—That Reserve No. 33155 (Swan Location 9202) should vest in and be held by the City of Stirling in trust for the purpose of "Public Recreation".

File No. 971/75.—That Reserve No. 33360 (Roebourne Lots 573 and 595) should vest in and be held by the Shire of Roebourne in trust for the purpose of "Drainage".

File No. 4098/76.—That Reserve No. 34863 (Victoria Locations 11242 and 11424) should vest in and be held by the City of Geraldton in trust for the purpose of "Public Recreation".

File No. 2896/77.—That Reserve No. 35255 (Geraldton Lot 2772) should vest in and be held by the City of Geraldton in trust for the purpose of "Drain".

File No. 819/91V5.—That Reserve No. 36754 (Boyanup Agricultural Area Lots 418, 423 and 426) should vest in and be held by the Shire of Capel in trust for the purpose of "Public Recreation".

File No. 3297/77.—That Reserve No. 36903 (Victoria Location 11433) should vest in and be held by the Shire of Greenough in trust for the purpose of "Public Recreation".

File No. 3298/77.—That Reserve No. 36917 (Victoria Location 11432) should vest in and be held by the Shire of Greenough in trust for the purpose of "Public Recreation".

File No. 2642/983.—That Reserve No. 38511 (Newman Lot 2311) should vest in and be held by the Shire of East Pilbara in trust for the purpose of "Park".

File No. 962/982.—That Reserve No. 38788 (Newman Lot 2312) should vest in and be held by the Shire of East Pilbara in trust for the purpose of "Recreation (Swimming Pool)".

File No. 1755/986.—That Reserve No. 39508 (Exmouth Lot 1016) should vest in and be held by the Shire of Exmouth in trust for the purpose of "Drainage".

File No. 2448/986.—That Reserve No. 39939 (Exmouth Lot 960) should vest in and be held by the Shire of Exmouth in trust for the purpose of "Park, Drainage and Public Utilities Services", subject to access being available to the service authorities at all times.

File No. 1320/987.—That Reserve No. 40124 (Swan Location 10981) should vest in and be held by the Water Authority of Western Australia in trust for the purpose of "Water Supply".

File No. 2216/987.—That Reserve No. 40270 (Newman Lot 2309) should vest in and be held by the Shire of East Pilbara in trust for the purpose of "Park".

File No. 1840/984.—That Reserve No. 40326 (Kalwiri Location 35) should vest in and be held by the Australian Telecommunications Commission in trust for the purpose of "Repeater Station Site".

File No. 3018/987.—That Reserve No. 40523 (Swan Location 11098) should vest in and be held by the Town of Claremont in trust for the purpose of "Public Recreation".

File No. 475/988.—That Reserve No. 40696 (Swan Location 11142) should vest in and be held by the City of Wanneroo in trust for the purpose of "Public Recreation".

File No. 1872/988.—That Reserve No. 40697 (Swan Location 11151) should vest in and be held by the City of Wanneroo in trust for the purpose of "Public Recreation".

Location 11174) should vest in and be held by the City of Wanneroo in trust for the purpose of "Drainage".

File No. 2273/988.—That Reserve No. 40790 (Kellerberrin Lot 364) should vest in and be held by the Shire of Kellerberrin in trust for the purpose of "Recreation".

File No. 3052/988.—That Reserve No. 40835 (Tom Price Lot 311) should vest in and be held by the Shire of Ashburton in trust for the purpose of "Recreation".

File No. 895/988.—That Reserve No. 40849 (Kununurra Lot 2312) should vest in and be held by The Commonwealth of Australia in trust for the purpose of "TV Translator and Radio Communications Site" (Department of Transport and Communications).

File No. 3485/988.—That Reserve No. 40850 (Cervantes Lot 849) should vest in and be held by The Commonwealth of Australia in trust for the purpose of "Television and Radio Broadcasting Site" (Department of Transport and Communications).

File No. 2768/987.—That Reserve No. 40852 (Gascoyne Location 365) should vest in and be held by The State Energy Commission of Western Australia in trust for the purpose of "Natural Gas Pipeline Purposes".

File No. 2711/984.—That Reserve No. 40853 (Yurabi Location 28) should vest in and be held by the Australian Telecommunications Commission in trust for the purpose of "Repeater Station Site".

File No. 3475/988.—That Reserve No. 40864 (Newman Lot 2308) should vest in and be held by The State Energy Commission of Western Australia in trust for the purpose of "Sub Station Site".

File No. 2425/985.—That Reserve No. 40869 (Erivilla Location 18) should vest in and be held by the Australian Telecommunications Commission in trust for the purpose of "Repeater Station Site".

File No. 2255/988.—That Reserve No. 40876 (Karratha Lot 1680) should vest in and be held by the Shire of Roebourne in trust for the purpose of "Recreation".

File No. 2811/974.—That Reserve No. 40882 (Swan Location 11200) should vest in and be held by the Authority for Intellectually Handicapped Persons in trust for the purpose of "Housing".

Now, therefore, His Excellency the Governor, by and with the advice and consent of the Executive Council, does hereby direct that the beforementioned Reserves shall vest in and be held by the abovenamed bodies in trust for the purposes aforesaid, subject nevertheless to the powers reserved to him by section 37 of the said Act.

M. C. WAUCHOPE,
Clerk of the Council.

Land Act 1933

ORDERS IN COUNCIL

WHEREAS by section 34B (1) of the Land Act 1933, it is made lawful for the Governor to revoke an Order in Council issued pursuant to section 33 of that Act.


File No. 3543/99.—And Whereas by Order in Council dated 30 July 1985 Class "A" Reserve No. 6627 was vested in the National Parks and Nature Conservation Authority in trust for the purpose of Conservation of Flora and Fauna.

File No. 4095/01.—And Whereas by Order in Council dated 7 June 1905 Class "A" Reserve 8103 was vested in the Mayor and Councillors of the City of Boulder in trust for the purpose of "Recreation" with power to lease the whole or any portion thereof for any term not exceeding twenty one (21) years from the date of the lease.

File No. 5287/07.—And Whereas by Order in Council dated 31 October 1979 Class "A" Reserve 10922 was vested in The National Parks Authority of Western Australia in trust for the purpose of "National Park".

File No. 1073/969V2.—And Whereas by Order in Council dated 8 December 1987 Class "A" Reserve 32376 was vested in the National Parks and Nature Conservation Authority in trust for the purpose of "National Park".

File No. 620/68V3.—And Whereas by Order in Council dated 4 August 1982 Class "A" Reserve 37883 was vested in the National Parks and Nature Conservation Authority in trust for the purpose of "National Park".



Your Ref: 50/2/2

Our Ref: 1073/969 V2 RT:GD

Telephone: 323 1614
Enquiries: R. Turner

EXECUTIVE DIRECTOR
DEPARTMENT OF CONSERVATION AND
LAND MANAGEMENT
C D O



Dear Sir,

CLASS "A" RESERVE NO. 32376 - SUSSEX LOCATIONS 4486, 4608, 4620, 4621,
4622, 4689 AND 4815

I advise for your information that Executive Council has:

- 1) Issued an Order in Council revoking the Order in Council dated December 8, 1987 whereby Class "A" Reserve No. 32376 was vested in the National Parks and Nature Conservation Authority in trust for the purpose of "National Park" and approve the cancellation of the relevant Vesting Order accordingly.
- 2) Issued an Order in Council directing that Class "A" Reserve No. 32376 (Sussex Location 4486, 4608, 4620, 4621, 4622, 4689 and 4815) shall vest in and be held by the National Parks and Nature Conservation Authority in trust for the purpose of "National Park".

Notice to this effect was published in the Government Gazette of March 17, 1989 and I enclose a print showing the said reserve and the relevant Vesting Order.

Would you please return to this Office the superseded Vesting Order dated December 8, 1987 for cancellation.

Yours faithfully,

P. Coyne
P. COYNE
MANAGER
PROPERTY MANAGEMENT BRANCH
LAND OPERATIONS DIVISION

March 30, 1989

Enc.
PM088GD2

File No. 2344/983.

YURABI—No. 40861 (about 256 hectares) (Use and Benefit of Aboriginal Inhabitants) Location No. 45 Reserve Diagram 751 Public Plan Noonkanbah 1:250 000 (On Cherrabun Station).

N. J. SMYTH,
Executive Director.

AMENDMENT OF RESERVE No. 31723

Department of Land Administration,
Perth, 13 January 1989.

File No. 1948/72.

HIS Excellency the Governor in Executive Council has been pleased to approve, under section 37 of the Land Act 1933 of the amendment of Reserve No. 31723 (Kambalda Lot 439) "Pedestrian Access and Recreation" to exclude that portion delineated and shown bordered green, the subject of Land Administration Diagram 88856 and of its area being reduced to 3857 square metres accordingly. (Plan Kambalda 1:2 000 01.27 (The Crossing).

N. J. SMYTH,
Executive Director.

CANCELLATION OF RESERVE No. 10870

Department of Land Administration,
Perth, 13 January 1989.

File No. 803/986.

HIS Excellency the Governor in Executive Council has been pleased to approve, under section 37 of the Land Act 1933 of the cancellation of Reserve No. 10870 (Victoria District) "Gravel". (Plan Yardarino S.W. 1:25 000) (Piggery Lane).

N. J. SMYTH,
Executive Director.

CHANGE OF PURPOSE OF RESERVES

Department of Land Administration,
Perth, 13 January 1989.

HIS Excellency the Governor in Executive Council has been pleased to approve, under section 37 of the Land Act 1933, of the change of purpose of the following reserves—

File No. 4986/898—No. 5805 (Mundaring Lot 24) being changed from "Schoolsite" to "Use and Requirements of the Minister for Works". Public Plan: Perth 1:2 000 BG34/31.31 (Hartung Street).

File No. 2900/988—No. 24444 (Avon Location 27824) being changed from "Recreation" to "Use and Requirements of the Minister for Works". (Plan Bakers Hill 1:2 000 11.11 and 12.11) (Great Eastern Highway in the Shire of Northam).

File No. 1470/73—No. 33778 (Marble Bar Lot 267) being changed from "Power Supply Purposes" to "Power Station Site". (Plan Marble Bar Townsite) (Ironclad Street).

N. J. SMYTH,
Executive Director.


RESERVES AND LAND REVESTMENT ACT 1988

IT is hereby notified that pursuant to the above Act assented to on 14 December 1988, the undermentioned reserves have been dealt with in the manner shown.

Amendment of Reserves

The following reserves have been amended as described—

1. Class A Reserve 31737 "National Park" to include Kent Locations 612, 613, 614, 629, 630, 854, 877, 2073, 2074, 2075, 2076, 2077, 2078, 2079, 2080 and 2082 as shown on Reserve Plan 283 (Sheet 3) and of its area being increased to about 319602 hectares. Public Plans Darlingup, Drummond, Jacup, Mainnarup, Twertup, Whoogerup 1:50 000. Files 2614/75V6, 3137/54V6.
2. Class A Reserve 39962 "Conservation of Flora and Fauna a Passive Recreation" to include Waterman Lot 6 as shown on Diagram 88464 and of its area being increased by 1 128 square metres. Public Plan Perth 1:2 000 07.36. File 3129/77V3.
3. Class A Reserve 25113 "Conservation of Fauna" to comprise Kent Locations 788, 789, 790, 791, 792, 793, 794, 952, 986, 2112 and Roe Location 3102 as shown on Reserve Plan 280 and of its area being increased to about 107 615 hectares. Public Plan Magenta, Cameron Creek, Cairlocatup and Lake Bryde 1:50 000. File 5856/52V2.
4. Class A Reserve 38924 "Conservation of Flora and Fauna" to include Avon Location 28937 as shown on Diagram 88322 and of its area being increased by 8 880 square metres. Public Plan Toodyay SW 1:25 000. File 911/984.
5. Class A Reserve 27322 "Park and Recreation" to comprise Geraldton Lot 2873 on Original Plan 16832 and of its area being increased to 2.7073 hectares. Public Plans Geraldton 1:2 000 15.20, 15.21. File 2673/63.
6. Class A Reserve 25555 "Conservation of Flora and Fauna" to include Avon Locations 28800, 28801, 28802 and 28803 on Original Plan 16377 and Diagrams 86950 and 86951 and of its area being increased by 116.273 1 hectares. Public Plan Woyerling 1:25 000 NW. File 2659/59V2.
7. Class A Reserve 37883 "National Park" to comprise Kununurra Lot 1636 as shown on Original Plan 16842 and of its area being increased to 2067.930 hectares. Public Plans Burt Range NW and Deception Range NE 1:25 000. File 620/68V2.
8. Class A Reserve 24258 "National Park and Recreation" to include Plantagenet Location 7640 as shown on Diagram 88318 and of its area being increased by 19.093 0 hectares. Public Plan Albany and Environs 1:10 000 11.37. File 1036/66.
9. Class A Reserve 10922 "National Park" to comprise Sussex Locations 4783 and 4834 on Diagram 85972 and Original Plan 16872 and of its area being increased to 167.840 2 hectares. Public Plans Yallingup SW and Pt Clairault SE 1:25 000. File 5287/07.
10. Class A Reserve 15556 "Fauna Conservation and Research and Drainage" to include Cockburn Sound Location 2256 and of its area being increased by 12.719 2 hectares. Public Plan Perth 1:10 000 3.1. File 2591/72.
11. Class A Reserve 32590 "National Park" to include Oldfield Location 1464 on Miscellaneous Diagram 137 and of its area being increased by 233.438 1 hectares. Public Plan Moonanup 1:50 000. File 3381/64V2.
12. Class A Reserve 32376 "National Park" to include Sussex Location 4815 as shown on Diagram 87388 and of its area being increased by 1 299 square metres. Public Plan Augusta 1:2 000 15.38. File 2377/982.
13. Class Reserve 38333 "National Park" to include De Witt Location 181 as shown on Reserve Plan 223 and of its area being increased by 16.187 4 hectares. Public Plan Pyramid 1:250 000. File 2644/53V3.
14. Class A Reserve 8731 "Public Park and Recreation" to exclude that portion now comprised in Swan Location 11071 as shown on Diagram 88514 and of its area being reduced by 8 549 square metres. Public Plan Perth 1:2 000 11.28. File 17/98V5.
15. Class A Reserve 9286 "Water Supply" to exclude that portion now comprised in Kalgoorlie Lot 4346 as shown on Diagram 88401 and of its area being reduced by 3.068 3 hectares. Public Plan Kalgoorlie Boulder 1:2 000 28.36. File 6060/00V2.
16. Class A Reserve 17375 "Recreation" to exclude that portion now comprised in Swan Location 11012 as shown on Diagram 88377 and of its area being reduced by 3.876 0 hectares. Public Plan Perth 1:2 000 11.21. File 292/20V5.
17. Class A Reserve 36915 "Conservation of Flora and Fauna" to exclude that portion now comprised in De Witt Location 219 as shown on Diagram 87702 and of its area being reduced by 362 square metres. Public Plan Dampier and Barrow Island 1:250 000. File 3677/68.
18. Class A Reserve 23580 "Recreation and Parkland" to exclude that portion now comprised in Avon Location 28896 as shown on Diagram 88114 and of its area being reduced by 16.919 0 hectares. Public Plan Merredin Regional 1:10 000 8.8. File 1984/51.



LAND ADMINISTRATION

Your Ref:

Our Ref: 2377/82 CA:LW

Telephone: 323 1614
Enquiries: C. ABEY

EXECUTIVE DIRECTOR
DEPARTMENT OF CONSERVATION AND
LAND MANAGEMENT
CDO



RESERVE NO. 32376 AT AUGUSTA

I advised for your information that in accordance with the Reserves and Land Revestment Act No. 67 of 1988 that:-

Reserve No. 32376, classified as of Class A, containing 1639,7126 hectares or thereabouts, set apart for "National Park" and vested in the National Parks and Nature Conservation Authority is hereby amended by including an area of 1299 square metres comprising Sussex Location 4815.

Further formal action as a result is now necessary and when finalised you will be informed accordingly.

I enclose a print showing the said reserve.

MA.

S. BURGESS
ACTING MANAGER
PROPERTY MANAGEMENT BRANCH
LAND OPERATIONS DIVISION

January 13, 1989

Enc.

PM012LW1



INCLUSION OF SUSSEX LOCATION 4815 INTO CLASS 'A' RESERVE 32376

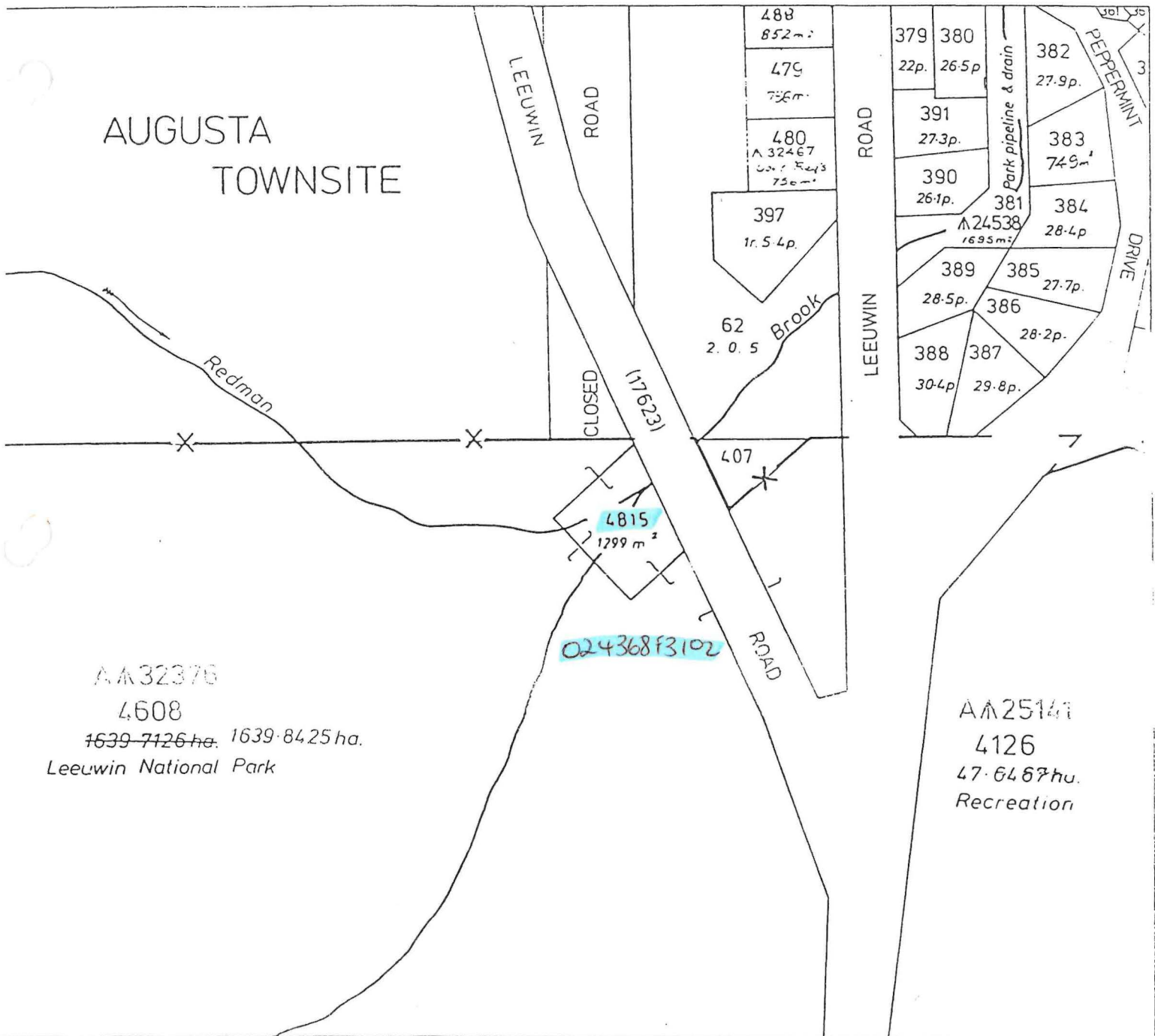
PUBLIC PLAN AUGUSTA TOWNSITE 1:2000 15-38

CORR. No. 2377/982

SCALE 1:2000

S.G.H. 15.10.87

L.V.S.




AA 32376
4608
1639-7126 ha. 1639-8425 ha.
Leeuwin National Park

AA 25141
4126
47-6467 ha.
Recreation

46

024368 F 3201



Department of
LAND ADMINISTRATION

Your Ref:

Our Ref: 1073/96V2 BG:JG

Telephone: 323 1278
Enquiries:

Executive Director
DEPARTMENT OF CONSERVATION AND
LAND MANAGEMENT

**Department of Conservation
and Land Management**
13 NOV 1987
COMO, W.A.

AMENDMENT OF RESERVE NO. **A32376**

PT 71

In response to your letter of 11 July 1986 it is hereby notified that pursuant to the Reserves and Land Revestment Act 1987 (46/1987) Class "A" Reserve No. 32376 "National Park" to comprise Sussex Locations 4486, 4608, 4620, 4621, 4622 and 4689 as shown on Reserve Diagram 322 and of its area being established at 2,125.3621 hectares. Notice to this effect will be published in the Government Gazette of November 13, 1987.

A. A. Skinner

ACTING DIRECTOR
LAND OPERATIONS DIVISION *Bly*

November 11, 1987

17/11/87

(↑ No)

① *Index Check / Add to Abstract Plan*

18-11-87

② *Mr P. Fremer*

*DONE ANY
2-8-88*

024368F3201

247

- 3. Class A Reserve 32376 "National Park" to comprise Sussex Locations 4486, 4608, 4620, 4621, 4622 and 4689 as shown on Reserve Diagram 322 and of its area being established at 2 125.362 1 hectares. File 1073/969V2—Public Plans Lecuwin NW, NE and Pt SE 1:25 000.
- 4. Class A Reserve 20610 "Timber (Mallet) and Conservation of Flora and Fauna" (Avon Locations 28645 and 28646) to include Avon Locations 28744 and 28745 and of its area being increased by 23.012 9 hectares. File 3857/30V2—Public Plan Youraling 1:25 000 SE.
- 5. Class A Reserve 27956 "Conservation of Fauna" to comprise Plantagenet Locations 3985, 5368, 5394, 5409, 6744, 7065, 7066, 7068, 7069, 7070, 7132, 7429 and 7608 as shown on Reserve Plan 266 and of its area being established at 4 744.661 8 hectares. File 955/962V2—Public Plans Two Peoples Bay SE and Breaksea NE 1:25 000.
- 6. Class A Reserve 39276 "Conservation of Flora and Fauna" (Victoria Locations 11531, 11532 and 11534) to include—
 - (a) Victoria Location 11731 as surveyed on Land Administration Diagram 87877.
 - (b) Victoria Location 11557 as surveyed on Land Administration 86713.
 - (c) Victoria Location 11558 as surveyed on Land Administration Diagram 86713.
 - (d) Victoria Location 11215 as surveyed on Land Administration Diagram 82121 and of its area being increased by 44.657 8 hectares. File 815/985—Public Plan Howatharra SE 1:25 000.
- 7. Class A Reserve 9633 "Recreation" (Cockburn Sound Location 2047) to exclude that portion now comprised in Cockburn Sound Location 2834 and of its area being reduced by 4 334 square metres. File 1540/65—Public Plan Mandurah and Environs 1:2 000, 05.01.

Cancellation of Classification

The classification of the following Class A Reserves have been cancelled—

- 1. Reserve 9528 "Tuart Timber". File 8521/02V3—Public Plans Peppermint Grove Beach 1:2 000, 34.09. Capel Regional 1:10 000 7.2 and 8.2 Busselton 1:25 000 NE and Capel 1:25 000 NW.
- 2. Reserve 7516 "Hospital". File 3299/92—Public Plan Southern Cross South.
- 3. Reserve 24937 "National Park". File 1077/37—Public Plans Manjimup 1:2 000 31.11 or 32.11.
- 4. Reserve 25036 "Recreation". File 9630/97V3—Public Plan Kalgoorlie/Boulder 1:2 000 29.34.

Change of Purpose of Reserves

The purpose of the following Reserves have been changed as follows—

- 1. Reserve 7516 from "Hospital" to "Hospital and Allied Purposes" File 3299/92—Public Plan Southern Cross South.
- 2. Reserve 24937 from "National Park" to "Park and Recreation" File 1077/37—Public Plans Manjimup 1:2 000 31.11 and 32.11.

N. J. SMYTH,
Executive Director,
Department Land Administration.

The purchaser shall agree in writing to amalgamate this location with his existing title.

Applications must be lodged at the Department of Land Administration, Perth on or before Wednesday, 18 November 1987.

(Public Plan 33/80 E3.)

N. J. SMYTH,
Executive Director.

LAND ACT 1933

Land Release

Department of Land Administration,
Perth, 13 November 1987.

Corres No. 4376/957.

HIS Excellency the Governor in Executive Council has been pleased to approve under section 45A of the Land Act 1933 of Balingup Lot 257 comprising an area of 596 square metres being made available for sale to adjoining holders only at the purchase price of \$600.

Applications accompanied by the amount of \$656 being the total purchase price and including Crown Grant and Assurance fees must be lodged at the Department of Land Administration on or before Wednesday 16 December 1987.

(Public Plan Balingup 21.21 and 21.22.)

N. J. SMYTH,
Executive Director.

LAND ACT 1933

Land Release

Department of Land Administration,
Perth, 13 November 1987.

THE undermentioned lots are now open for sale pursuant to the provisions of Part IV of the Land Act 1933 and are to be sold by Public Auction by Order of the Minister for Lands at the place and on the date stated at the upset price and subject to the conditions specified hereunder.

Karratha Townsite

File No. 3157/969 V8.

Lot; Street; Area (Square Metres); Upset Price.

- 81; Wellard Way; 744; \$16 000.
- 2070; Crockett Way; 1 424; \$38 270.
- 2119; Porter Court; 940; \$24 900.
- 2905; Corner Lewis Drive and Pelusey Way; 717; \$19 300.
- 2909; Pelusey Way; 705; \$19 000.
- 2965; Corner de Carlo Way and Gething Court; 732; \$19 600.
- 2976; Legendre Road; 705; \$19 000.
- 2996; Corner Lewis Drive and Skene Place; 756; \$20 300.
- 3010; Wylie Court; 810; \$21 600.
- 3011; Wylie Court; 808; \$21 600.
- 3055; Corner Dixon Street and Monaghan Way; 829; \$22 100.
- 3178; Legendre Road; 1 035; \$27 900.
- 3193; Hadden Way; 1 107; \$29 700.
- 3216; Newman Court; 705; \$19 000.
- 3228; Corner Angel Street and Green Court; 1 144; \$30 600.
- 3273; Middleton Way; 736; \$19 800.
- 3288; Middleton Way; 736; \$19 800.
- 3291; Middleton Way; 705; \$19 000.
- 3292; Middleton Way; 705; \$19 000.
- 3494; McDermott Way; 730; \$19 600.
- 3587; Leonard Way; 717; \$19 300.
- 3934; Birch Place; 704; \$18 700.
- 3936; Corner Baynton Drive and Birch Place; 704; \$18 700.
- 3939; Birch Place; 810; \$21 400.
- 3940; Birch Place; 992; \$26 800.
- 3943; Stickney Way; 679; \$18 100.
- 3946; Corner Baynton Drive and Stickney Way; 708; \$18 800.
- 3947; Corner Baynton Drive and Stickney Way; 643; \$17 200.

LAND ACT 1933

Land Release

Department of Land Administration,
Perth, 13 November 1987.

Corres. No. 6359/14.

HIS Excellency the Governor in Executive Council has been pleased to approve under section 45A of the Land Act 1933 of Avon Location 20687 having an area of 1.011 7 hectares being made available for sale to adjoining landholders only at the purchase price of \$150 and subject to the payment for improvements at valuation, in cash, should the successful applicant be other than the owner of the said improvements.

26.11.87

~~LANDS CLEAR~~

NAMING OF RESERVES

Department of Land Administration,
Perth, 18 December 1987.

Corres. No. 3583/981.

IT is hereby notified for general information that the Reserves listed in the Schedule hereunder by this notice named in accordance with the said Schedule.

Schedule

Reserve No.; Name; Public Plan.

- 24257 and 26756; Bampanup Nature Reserve; Gingin SE 1:25 000.
31241; Yeal Nature Reserve; Gingin SW 1:25 000.
A983; Lake Wannamal Nature Reserve; Wannamal NW, SW 1:25 000.
30618; South Mimegarra Nature Reserve; Yatheroo Walvengarra 1:50 000.
7504; Karakin Nature Reserve; Lancelin NE 1:25 000.
29538; Chittering Lakes Nature Reserves; Chittering SW 1:25 000. Bindoon 02, 27.07, 27.08.
4070; Barracca Nature Reserve; Jumperkine NW 1:25 000.
37060; Chandala Nature Reserve; Muchea NE, Gingin SE 1:25 000.
23201; Wyening Nature Reserve; Mortlock River SW 1:25 000.
20738; Koodjee Nature Reserve; 50/80 C, D3, 4.
7615; Sevenmile Well Nature Reserve; Wannamal NE 1:25 000.
26841; Moganmoganing Nature Reserve; Calligrin W, SW; Wannamal NE 1:25 000.
17655; Glendale Nature Reserve; Mortlock River SW, Calingri SW 1:25 000.
23316; Namban Nature Reserve; Tanche 1:50 000.
28674; Manaling Nature Reserve; Tanche 1:50 000.
A2736; Martinjinni Nature Reserve; Miling 1:50 000.
7765; Karamarra Nature Reserve; Moora 10 4.3.
A25210; Pinjarrega Nature Reserve; 90/80 B1 and 2.
24618; Capamauro Nature Reserve; 90/80 BC1, 95/80 BC4.

N. J. SMYTH,
Executive Director.

NAMING OF RESERVES

Department of Land Administration,
Perth, 18 December 1987.

Corres. No. 3583/981.

IT is hereby notified for general information that the Reserves listed in the Schedule hereunder by this notice named in accordance with the said Schedule.

Schedule

Reserve No.; Name; Public Plan.

- 23602; Guniyidi Nature Reserve; 90/80 CD4.
29073; Lake Logue Nature Reserve; Beagle Is. and Logue 1:50 000.
29806; Wotto Nature Reserve; Encabba 1:50 000.
16144; Capel Nature Reserve; Capel NW 1:25 000.
A25446; Powlalup Nature Reserve; Balingup NE 1:25 000.
27080; Broadwater Nature Reserve; Broadwater SOB 5D, 6D, 33.
A31634; Sugar Loaf Rock Nature Reserve; Yallingup NW 1:25 000.
20258; Walburra Nature Reserve; Cowaramup NW, Pt Mentellene 1:25 000.
A31188; Sabina Nature Reserve; Busselton 10, G.8.
23321; Fish Road Nature Reserve; Busselton SE 1:25 000.
37010; Haag Nature Reserve; Yallingup SE 1:25 000.
30626; Gingilup Swamps Nature Reserve; White Point NE, Lake Jasper NW 1:25 000.
32142; Wilgarup Nature Reserve; 439C/40.
A30217; Redhill Nature Reserve; Dinninup NE, Qualeup NW 1:25 000.
18239; Kulikup Nature Reserve; Kulikup Townsite.
8167; Narlingup Nature Reserve; Qualeup NE 1:25 000.
15388; Mettabinup Nature Reserve; Qualeup SW, Lake Clabburn NW 1:25 000.

9091; Cherry Tree Pool Nature Reserve; Woodanilling SW 1:25 000.

9920; Maragoonda Nature Reserve; Woodanilling SW 1:25 000.

17759; Jingalup Nature Reserve; Vannup NW, Kojonup SW 1:25 000.

N. J. SMYTH,
Executive Director.

NAMING OF RESERVES

Department of Land Administration,
Perth, 18 December 1987.

Corres. No. 3583/981.

IT is hereby notified for general information that the Reserves listed in the Schedule hereunder by this notice named in accordance with the said Schedule.

Schedule

Reserve No.; Name; Public Plan

- 17760; South Jingalup Nature Reserve; Uannup NW, Lake Clabburn NE 1:25 000.
27769; Birdwood Nature Reserve; Boscabel SE 1:25 000.
A9307; Mongelup Nature Reserve; Uannup SW 1:25 000.
A16031; Coolayerup Nature Reserve; 438C/40F4.
A16568; Wandoorra Nature Reserve; 437D/40A4.
9308 and 24677; Yellerup Nature Reserve; 437d/40A4, Uannup SW 1:25 000.

N. J. SMYTH,
Executive Director.

PARKS AND RESERVES ACT 1895

Revocation of Appointment

Department of Land Administration,
Perth, 18 December 1987.

File 1073/969V2.

HIS Excellency the Governor, by and with the advice and consent of the Executive Council hereby revokes under the provisions of the Parks and Reserves Act 1895 the appointment of the National Parks Board of Western Australia as a Board to control and manage Class "A" Reserve No. 32376 (Sussex Location 4608) "National Park".

N. J. SMYTH,
Executive Director.

BODDINGTON TOWNSITE

Amendment of Boundaries

Department of Land Administration,
Perth, 18 December 1987.

File No. 3330/11.

HIS Excellency the Governor in Executive Council has been pleased to approve, under section 10 of the Land Act 1933 of the amendment of the boundaries of Boddington Townsite to include the area described in the Schedule hereunder.

Schedule

All that portion of land bounded by lines starting from the southernmost northeastern corner of Williams Location 15740, as surveyed and shown on Department of Land Administration Original Plan 16453, a point on a present western boundary of Boddington Townsite, and extending northwesterly, northerly and northeasterly along boundaries of that lot to its northernmost southeastern corner, a point on a present western boundary of Boddington Townsite, and thence southerly along that boundary to the starting point.

(Public Plans Boddington Townsite and Marradong NE 1:25 000.)

N. J. SMYTH,
Executive Director.

Records, pls file + return to Carls Clerk.

File No. 1090/55.—That Reserve No. 24209 (Swan Locations 10141 and 10731) should vest in and be held by the City of Stirling in trust for the purpose of "Recreation".

File No. 1077/37.—That Reserve No. 24937 (Manjimup Lot 598) should vest in and be held by the Shire of Manjimup in trust for the purpose of "Park and Recreation".

File No. 955/62.—That Class "A" Reserve No. 27956 (Plantagenet Locations 3985, 5368, 5394, 5409, 6744, 7065, 7066, 7068, 7070, 7132, 7429 and 7608) should vest in and be held by the National Parks and Nature Conservation Authority in trust for the purpose of "Conservation of Fauna".

File No. 1073/969V2.—That Class "A" Reserve No. 32376 (Sussex Locations 4486, 4608, 4620, 4621, 4622 and 4689) should vest in and be held by the National Parks and Nature Conservation Authority in trust for the purpose of "National Park".

File No. 865/75.—That Reserve No. 34946 (Swan Locations 9703, 10338, 10364, 11053 and 11054) should vest in and be held by the Shire of Kalamunda in trust for the purpose of "Public Recreation".

File No. 2299/978.—That Reserve No. 35913 (Carnarvon Lot 1200) should vest in and be held by the Water Authority of Western Australia in trust for the purpose of "Pumping Station Site".

File No. 1117/65V2.—That Reserve No. 36475 (Lyndon Locations 55, 56 and 142) should vest in and be held by the Shire of Exmouth in trust for the purpose of "Gravel".

File No. 3724/980.—That Reserve No. 37527 (Cockburn Sound Location 2927) should vest in and be held by the City of Melville in trust for the purpose of "Public Recreation".

File No. 2003/986.—That Reserve No. 39903 (Swan Location 10922) should vest in and be held by the City of Wanneroo in trust for the purpose of "Public Recreation".

File No. 406/987.—That Reserve No. 40147 (Swan Location 10997) should vest in and be held by the City of Wanneroo in trust for the purpose of "Public Recreation".

File No. 1413/987.—That Reserve No. 40228 (Swan Location 10999) should vest in and be held by the Shire of Kalamunda in trust for the purpose of "Public Recreation".

File No. 2367/987.—That Reserve No. 40266 (Hamersley Lot 18) should vest in and be held by The State Energy Commission of Western Australia in trust for the purpose of "Padmount Site".

File No. 556/987.—That Reserve No. 40280 (Swan Location 11007) should vest in and be held by the Shire of Swan in trust for the purpose of "Drainage".

File No. 2309/987.—That Reserve No. 40313 (Karratha Lot 4468) should vest in and be held by the Shire of Roebourne in trust for the purpose of "Park and Drainage".

File No. 2308/987.—That Reserve No. 40314 (Karratha Lots 4197 and 4199) should vest in and be held by the Shire of Roebourne in trust for the purpose of "Park and Drainage".

File No. 2716/984.—That Reserve No. 40320 (Bulara Location 61) should vest in and be held by The Commonwealth of Australia in trust for the purpose of "Repeater Station Site".

Now, therefore, His Excellency the Governor, by and with the advice and consent of the Executive Council, does hereby direct that the beforementioned Reserves shall vest in and be held by the abovenamed bodies in trust for the purposes aforesaid, subject nevertheless to the powers reserved to him by section 37 of the said Act.

G. PEARCE,
Clerk of the Council.

Land Act 1933
ORDERS IN COUNCIL

WHEREAS by section 33 of the Land Act 1933, it is made lawful for the Governor to direct that any Reserve shall vest in and be held by any person or persons to be named in the Order, in trust for any of the purposes set forth in section 29

of the said Act, or for the like or other public purposes to be specified in such Order and with power of leasing; and whereas it is deemed expedient as follows—

File No. 3299/92.—That Reserve No. 7516 (Southern Cross Lots 253 to 259 inclusive and 271 to 277 inclusive) should vest in and be held by the Honourable Ian Frederick Taylor, M.L.A., Minister for Health for the time being and his successors in office in trust for "Hospital and Allied Purposes".

File No. 1712/987.—That Reserve No. 40256 (Fremantle Lot 2045) should vest in and be held by the Honourable David Charles Parker, M.L.A., Minister for The Arts for the time being and his successors in office in trust for the purpose of "Arts Centre".

File No. 1727/67.—That Reserve No. 40290 (Cue Lot 580) should vest in and be held by the Honourable Ian Frederick Taylor, M.L.A., Minister for Health for the time being and his successors in office in trust for the purpose of "Clinic (Health Department)".

File No. 2568/987.—That Reserve No. 40311 (Swan Location 11057) should vest in and be held by the Aboriginal Lands Trust in trust for the purpose of "Use and Benefit of Aboriginal Inhabitants".

Now, therefore, His Excellency the Governor, by and with the advice and consent of the Executive Council, does hereby direct that the beforementioned Reserves shall vest in and be held by the abovementioned bodies in trust for the purposes aforesaid with power to the said bodies to lease the whole or any portion thereof for any term, subject nevertheless to the powers reserved to me by section 37 of the said Act.

G. PEARCE,
Clerk of the Council.

Land Act 1933
ORDER IN COUNCIL

File No. 4112/94V2.

WHEREAS by section 33 of the Land Act 1933, it is made lawful for the Governor to direct that any Reserve shall vest in and be held by any person or persons to be named in the Order, in trust for any purpose specified in such Order and with power of leasing; and whereas it is deemed expedient that Reserve No. 329 (Plantagenet Locations 7613 and 7614) should vest in and be held by the Shire of Albany in trust for the purpose of "Recreation".

Now, therefore, His Excellency the Governor by and with the advice and consent of the Executive Council, does hereby direct that the beforementioned Reserve shall vest in and be held by the Shire of Albany in trust for "Recreation" with power to the said Shire of Albany subject to the approval in writing of the Minister for Lands to each and every lease or assignment of lease being first obtained, to lease the whole or any portion thereof for any term not exceeding 21 years from the date of the lease, subject nevertheless to the powers reserved to me by section 37 of the said Act; provided that no such lease or assignment of lease shall be valid or operative until the approval of the Minister for Lands or an officer authorised in that behalf by the Minister, has been endorsed on the Lease Instrument, or Deed to Assignment, as the case may be and subject to the condition that the Council of the Shire of Albany shall not, in respect of that Reserve, exercise the powers referred to in paragraphs (e) and (f) of subsection (1) of section 5 of the Parks and Reserves Act 1895.

G. PEARCE,
Clerk of the Council.

Land Act 1933
ORDERS IN COUNCIL

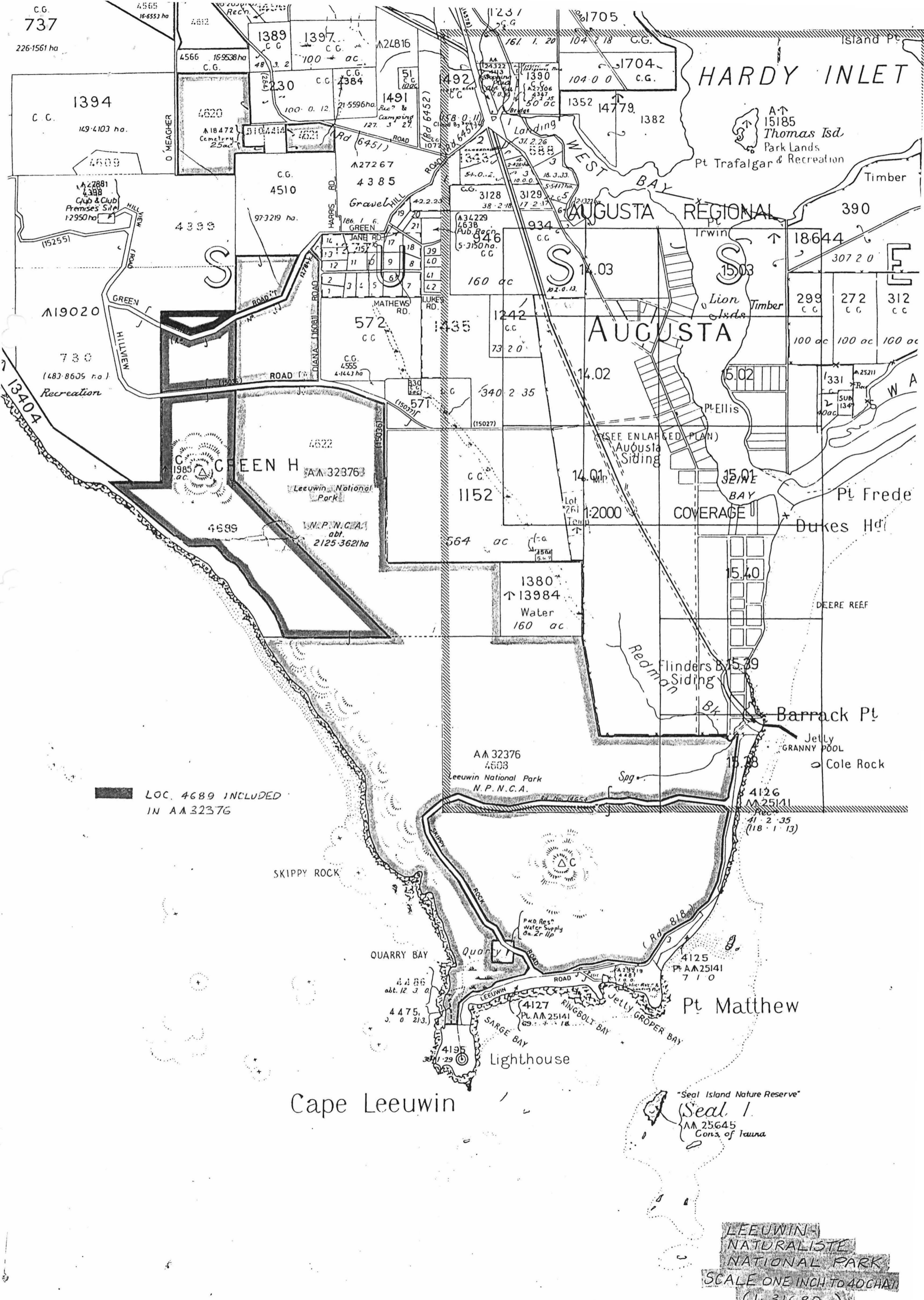
WHEREAS by section 33 of the Land Act 1933, it is made lawful for the Governor to direct that any Reserve shall vest in and be held by any person or persons to be named in the order, in trust for any purpose specified in such Order and with power of leasing; and whereas it is deemed expedient as follows—

File No. 9354/08.—That Class "A" Reserve No. 11533 (Augusta Lot 829) should vest in and be held by the Shire of Augusta-Margaret River in trust for the purpose of "Parklands and Recreation".

Records
i please file +
30/12/87

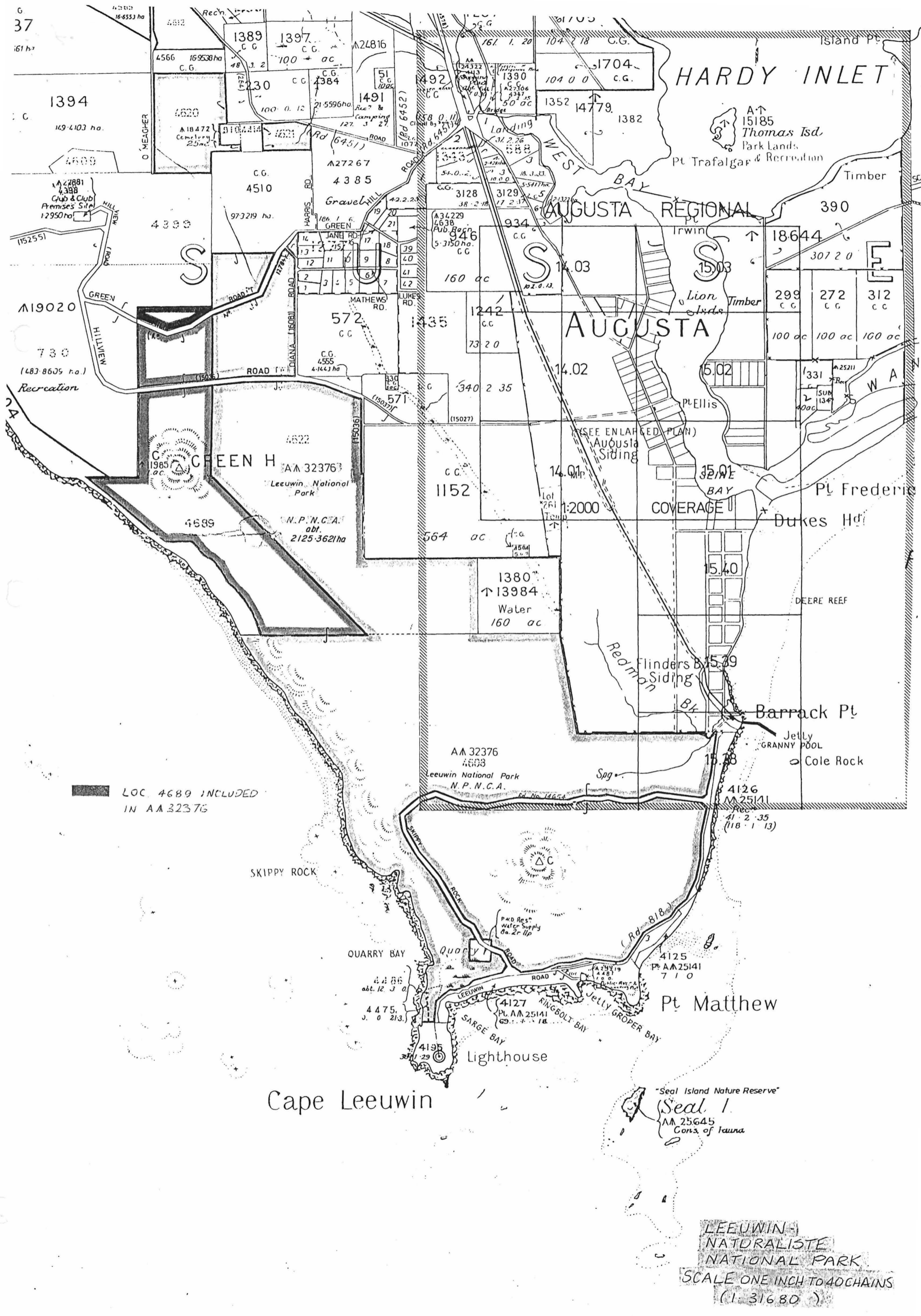
C.G.
737

226-1561 ha



LOC. 4689 INCLUDED
 IN AA 32376

LEEUWIN-
 NATURALISTE
 NATIONAL PARK
 SCALE ONE INCH TO 40 CHAINS
 (1:31680)



LOC 4689 INCLUDED
IN AA 32376

LEEUWIN-
NATURALISTE
NATIONAL PARK
SCALE ONE INCH TO 40 CHAINS
(1:31680)