

NATURE RESERVE

RESERVE NO: 33188

GOVERNMENT GAZETTE
Date Page No.

FILE NUMBER: 547/74

PURPOSE: Conservation of
Flora and Fauna 14.3.75 887

NAME: Dobaderry Nature Reserve 16.11.84 3698

CLASS (Land Act):

AREA: 802.4201 ha 14.3.75 887

VESTING: W.A.W.A. 14.3.75 874

LOCATION NO(S): Avon 28495


CLASSIFICATION:
(Wildlife Act
Section 12A)

LITHO: 342B/ Youraling 1:50 000
40

LOCAL AUTHORITY: BEVERLEY SHIRE

Notes:

Your Ref: 009252F2710
ORIGINAL
Our Ref: 1840/993, 468/949
Telephone: 273 7286
Enquiries: Nazim Bukhary



EXECUTIVE DIRECTOR
DEPARTMENT OF CONSERVATION AND LAND MANAGEMENT
P O BOX 104
COMO WA 6152

Dear Sir

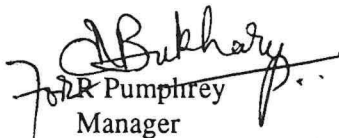
Reserve: 43007, and 33188

I advise for your information that Executive Council has:-

1. Approved the amendment of Reserve No 33188 (Avon Location 28495) "Conservation of Flora and Fauna" to exclude that portion now comprised in Location 28928 on Diagram 88001 (enclosed) and of its area being reduced accordingly.
2. Approved of Avon Location 28928 being set apart as Reserve No 43007 for the designated purpose of "Protection and Use of Geodetic Survey Mark".

Notice to this effect was published in the Government Gazette dated April 19, 1994 and I enclose a print showing the said reserves.

Yours faithfully


Nazim Bukhary
Manager
Acquisitions, Roads and Reserves
Land Operations Division

April 21, 1994
Encl

c.c: SHIRE OF BEVERLEY FOR INFORMATION.
4NBAD124

Clerk, Woodvale - F.Y.I.


22/4

029040F3102

55

LA801

LAND ACT 1933
AMENDMENT OF RESERVES



Made by His Excellency the Governor under section 37.

The following reserves have been amended.

DOLA File 2101/961.

Reserve No. 26099 (at Boyup Brook) "Recreation" to comprise Lot 328 as delineated and shown bordered red on Land Administration Reserve Diagram 1213 and of its area remaining unaltered at about 9 273 square metres.

Public Plans: BH29 (2) 05.16 and 05.17. Barron and Connolly Streets.

Local Authority—Shire of Boyup Brook.

DOLA File 2166/960V3.

Reserve No. 26666 (Avon Location 29040) "Conservation Park" to exclude that portion now comprised in Location 28929 as surveyed and shown bordered pink on Land Administration Diagram 88000 and of its area being reduced to about 9327.2119 hectares accordingly.

Public Plans: Youraling SW, Luptons SW, SE, Wandering NE and NW (25).

Local Authority—Shire of Brookton.

DOLA File 468/949V2.

Reserve No. 33188 (Avon Location 28495) "Conservation of Flora and Fauna" to exclude that portion now comprised in Location 28928 as surveyed and shown bordered red on Land Administration Diagram 88001 and of its area being reduced to 802.0601 hectares accordingly.

Public Plan: Luptons NE (25).

Local Authority—Shire of Beverley.

DOLA File 5331/952.

Reserve No. 24076 (Merredin Lots 829, 830, 831, 842, 843, 847, 856, 861, 869, 870, 874 and 875) "Railway Purposes" to exclude Lot 831 and of its area being reduced to 1.1383 hectares accordingly.

Public Plan: BK 35 (2) 37.36. Endersbee Street.

Local Authority—Shire of Merredin.

DOLA File 5084/910.

Reserve No. 12876 (Warramboe District) "Common" to comprise Location 142 as shown delineated and bordered red on Land Administration Reserve Plan 404 and of its area being reduced to 1444.7760 hectares accordingly.

Public Plan: Mount Magnet NW (25). Lions Head Road.

Local Authority—Shire of Mount Magnet.

DOLA File 1275/991.

Reserve No 42838 (Swan Location 11518) "Drainage" to include Location 11572 as surveyed and shown bordered red on Land Administration Diagram 90127 and of its area being increased to 3392 square metres accordingly.

Public Plan: BG35 (2) 21.16. Greenhead Street.

Local Authority—Shire of Swan.

DOLA File 88/938.

Reserve No 22100 (Buningonia District) "Use and Benefit of Aborigines" to comprise Location 26 as shown delineated and bordered red on Land Administration Reserve Diagram 1254 and of its area being increased (recalculated) to 114958.1371 hectares accordingly.

Public Plan: Cundeelee (500).

Local Authority—City of Kalgoorlie-Boulder.

A. A. SKINNER, Chief Executive.

LA901

LAND ACT 1933
CHANGE OF PURPOSE OF RESERVES

Made by His Excellency the Governor under Section 37.

The purpose of the following reserves have been changed.

DOLA File 871/954.

Reserve No. 25085 (Canning Location 1628) being changed from "School Site (Bentley)" to "Educational Purposes".

Public Plan: BG34 (2) 16.18. Baldock Street.

Local Authority—City of Canning.

Sh. 11.5.94
2. Sharon Colliss -
for a relevant litho
please & return to
me. thanks
MRR 10.5.94.

1. Records please file for reserve 33188 file
3. Lads Club - please advise district/region etc

RESERVE ACTION SHEET - CONSERVATION RESERVES

RESERVE No. 33188, 37306 & 34442 - Dobaderry Nature Reserve

REASON FOR ACTION: cancellation of the above reserves. Areas incorporated into reserve A43281 - (Wandoo Conservation Park). Govt Gazette date: 9 June 1995 - see folio 60. Map of former areas at folio 56.

OFFICER	ACTION
1 RESERVES CLERK <i>MAR 15.8.95</i>	- Fill in above details - Attach copies of gazettal notices to file
2 INDEX CLERK, RECORDS <i>[Signature]</i>	For new reserves: - Index reserve's name - Index reserve's number
3 RESERVES CLERK	Send copies of gazettal notices and Map to: - Clerk, Woodvale - Regional/District Manager Note: Information sent must include: (a) Department's File Number (b) Litho number/name
4 CONSERVATION-ESTATE OFFICER	To note:
5 LAND-ACQUISITIONS OFFICER	To note:
6 MANAGER, PLANNING & VISITOR SERVICES	To note:
7 DIRECTOR, NATURE CONSERVATION/ NATIONAL PARKS	To note:

CLERK, WOODVALE - FYI

69
62

LA801

**LAND ACT 1933
AMENDMENT OF RESERVE**

DEPARTMENT OF CONSERVATION
LAND MANAGEMENT
65
1995 W.A.

Made by His Excellency the Governor under Section 37

The following reserve has been amended.

DOLA File 3125/896V5

Reserve No 6203 (Avon, Swan and Canning Districts) "Reservoirs, Aqueducts, Watercourses and Catchment Area" to exclude those portions now contained in Avon Locations 29118 and 29119 as delineated on Miscellaneous Plans 1845A and 1845B and of its area being reduced to about 64401.0060 hectares accordingly.

Public Plan: Chidlow SE (25), Beraking NE & SE (25), Coolaring NE, SE, NW, SW (25), Luptons NE (25), Mt Observation SW (25).

Local Authority—Shires of Beverley and York.

A. A. SKINNER, Chief Executive.

LA801

LAND ACT 1933

Made by His Excellency the Governor under Section 37.

The following reserves have been cancelled.

DOLA File 468/949

Reserve No 33188 (Avon Location 28495) "Conservation of Flora and Fauna".

Public Plan: Luptons NE (25).

Local Authority—Shire of Beverley.

DOLA File 3342/980

Reserve No 37306 (Avon Location 28697) 'Conservation of Flora and Fauna'.

Public Plan: Coolaring SW & SE (25).

Luptons NE (25) Local Authority—Shire of Beverley.

DOLA File 504/966

Reserve No 34442 (Avon Locations 22516 and 28575) "Conservation of Flora and Fauna".

Public Plan: Coolaring SW & SE (25).

Local Authority—Shire of Beverley.

A. A. SKINNER, Chief Executive.

LB301

**PUBLIC WORKS ACT 1902
SALE OF LAND**

File No. 1734/995

Notice is hereby given that His Excellency the Governor has approved under Section 29B (1) (a) (i) of the Public Works Act, 1902 of the sale by public auction or private contract of the land hereinafter described, which was compulsorily taken or resumed under that Act for a public work, namely Recreation Grounds at Vista, Broome and Baldwin Streets, South Perth and has been used for that public work for a period of ten years or more and being no longer required for that work.

Land

Portion of Swan Location 42 and being Lot 339 on plan 4852 and being the land remaining in Certificate of Title Volume 999 Folio 42.

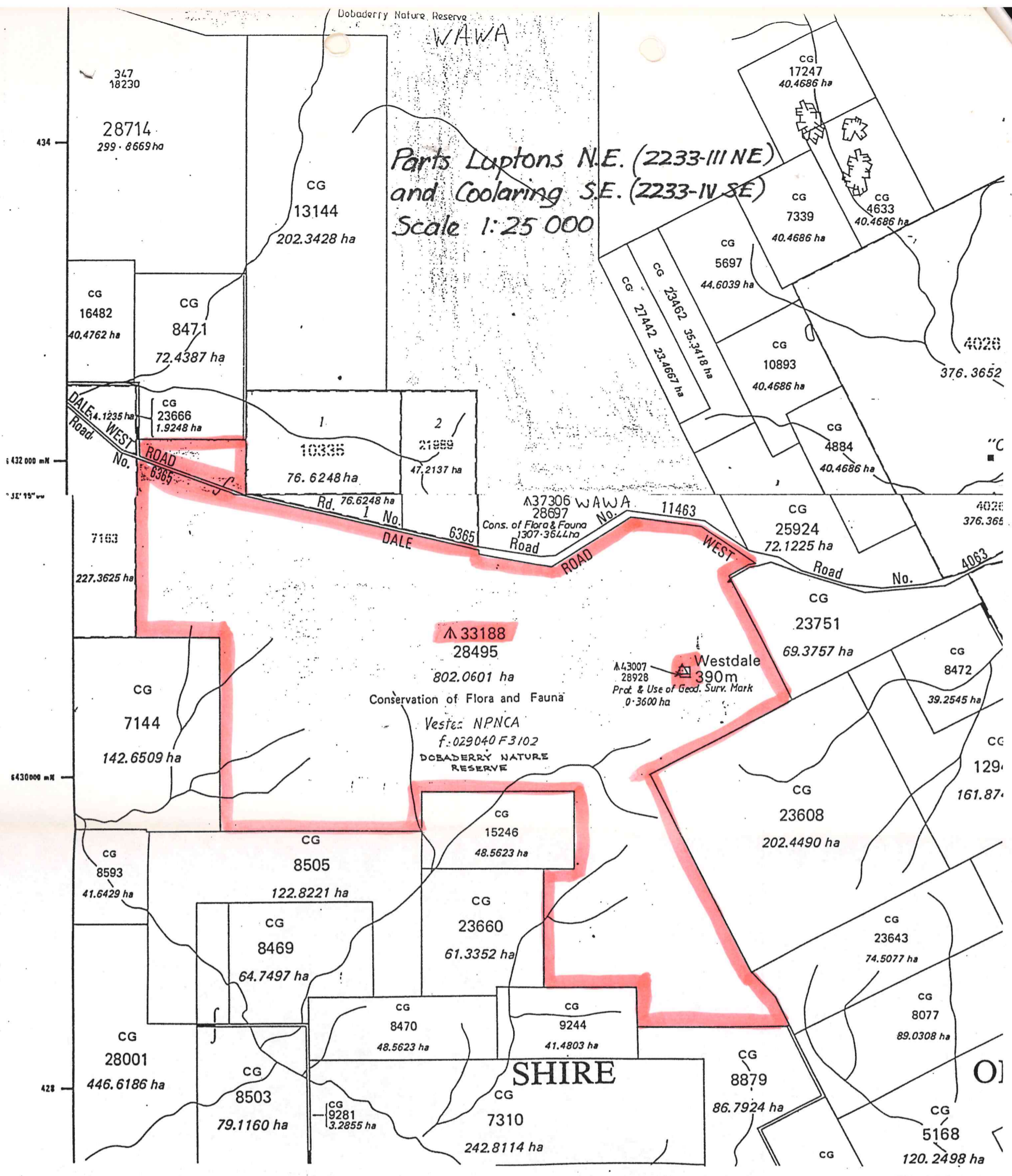
Dated this 6th day of June 1995.

A. A. SKINNER, Chief Executive.

file
MR N. Ryan
3
Ms. Collins - for your
lithe also
MRR
See folio 76

WAWA

Parts Luptons N.E. (2233-III NE)
and Coolaring S.E. (2233-IV SE)
Scale 1:25 000



347
18230
28714
299.8669 ha

CG
13144
202.3428 ha

CG
16482
40.4762 ha
CG
8471
72.4387 ha

CG
23666
1.9248 ha

1
10335
76.6248 ha
2
21859
47.2137 ha

Rd. 76.6248 ha
1 No. 6365

37306 WAWA
28697
Cons. of Flora & Fauna
1307.3644 ha
DALE WEST ROAD
6365

CG
5697
44.6039 ha

CG
7339
40.4686 ha

CG
4633
40.4686 ha

CG
10893
40.4686 ha

CG
4884
40.4686 ha

CG
25924
72.1225 ha

CG
23751
69.3757 ha

CG
7144
142.6509 ha

33188
28495
802.0601 ha
Conservation of Flora and Fauna
Vested NPNCA
f.029040 F3102
DOBADERRY NATURE RESERVE

Westdale
390m
Prat. & Use of Geod. Surv. Mark
0.3600 ha

CG
15246
48.5623 ha

CG
23660
61.3352 ha

CG
23608
202.4490 ha

CG
8593
41.6429 ha

CG
8505
122.8221 ha

CG
8469
64.7497 ha

CG
8470
48.5623 ha

CG
9244
41.4803 ha

CG
23643
74.5077 ha

CG
28001
446.6186 ha

CG
8503
79.1160 ha

CG
9281
3.2855 ha

SHIRE
CG
7310
242.8114 ha

CG
8879
86.7924 ha

CG
8077
89.0308 ha

CG
5168
120.2498 ha