

NATURE RESERVE

RESERVE NO: 33749

GOVERNMENT GAZETTE
Date Page No.

FILE NUMBER: 551/75

PURPOSE: Recreation and
Conservation of
NAME: Flora and Fauna 28.11.75 4289
Boodalan Island

CLASS (Land Act):

AREA: 1.5600 ha 28.11.75 4289

VESTING: Shire of Murray
and W.A.W.A. 28.11.75 4278

LOCATION NO(S): Boodalan Island
Yunderup

CLASSIFICATION:
(Wildlife Act
Section 12A)

LITHO: 380A/40 A,B2

LOCAL AUTHORITY: MURRAY SHIRE

Notes:

NAMING OF RESERVES

Department of Land Administration,
Perth, 19 December 1986.

Corres. No. 3583/981.

IT is hereby notified for general information that the Reserves listed in the Schedule hereunder are by this Notice, named in accordance with the said Schedule.

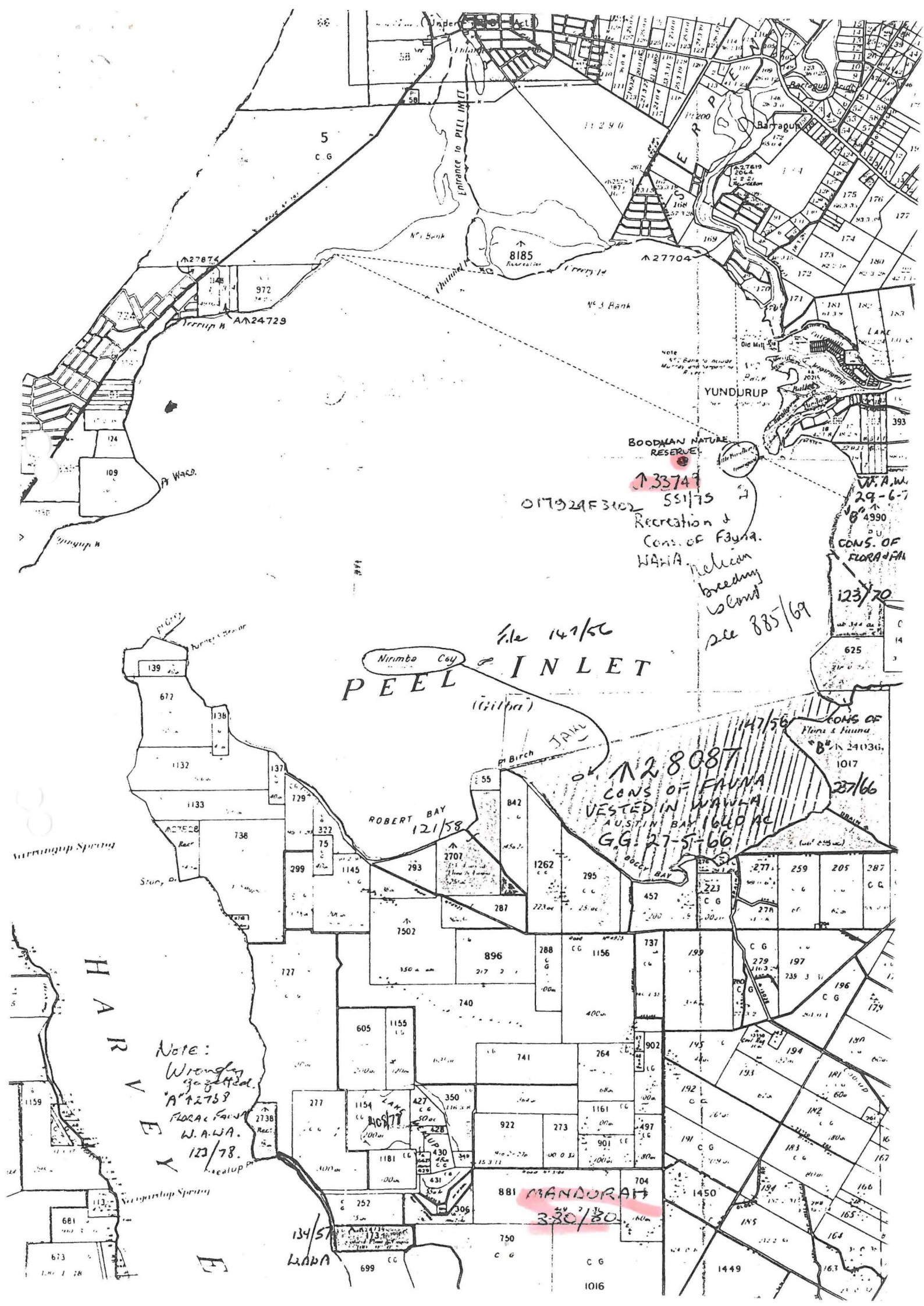
- Reserve No; Reserve Name; Public Plan
- 22262; Wundowlin Nature Reserve; Mukinbudin 1:50 000.
- 31715; Barbalin Nature Reserve; Mukinbudin 1:50 000.
- 13051; Calcaling Nature Reserve; Calcaling 1:50 000.
- 30705; South Wilgoyne Nature Reserve; Calcaling 1:50 000.
- 31629; Cookinbin Nature Reserve; Nungarin 1:50 000.
- 23835; Karloning Nature Reserve; Karloning 1:50 000.
- 29303; North Bonnie Rock Nature Reserve; Blain 1:50 000.
- 20530; Portion of Joverdine Nature Reserve; Bonnie Rock 1:50 000.
- 37034; Portion of Joverdine Nature Reserve; Bonnie Rock 1:50 000.
- 36526; Lake Cronin Nature Reserve; Lake Cronin 1:50 000.
- A17186; Walyormouring Nature Reserve; Botherling S.W. & S.E.
- A4313; Eaton Nature Reserve; Quelagetting 1:50 000.
- 14510; Hindmarsh Nature Reserve; Quelagetting 1:50 000.
- A9228; Moonijin Nature Reserve; Cadoux S.E.
- 15794; Cullimbin Nature Reserve; Cadoux N.E.
- 10991; Carrimbin Rock Nature Reserve; 33/80.
- 21719; Wallambin Nature Reserve; Yelbeni 1:50 000.
- 10992; Elashgin Nature Reserve; Bulagin 1:50 000.
- 23887; Wyalkatchem Nature Reserve; Wyalkatchem 1:10 000 5.6 & 5.7.
- 34385; Nembudding Nature Reserve; Yelbeni 1:50 000.
- 15386; Yelbeni Nature Reserve; Yelbeni Townsite.
- 35413; Walcancobbing Nature Reserve; Trayning 1:50 000.
- 15570; East Wallambin Nature Reserve; Lake Wallambin S.E.
- 20986; Marindo Nature Reserve; Beacon 1:50 000.
- 22457; North Beacon Nature Reserve; Beacon 1:50 000.
- 26911; Beebeegnying Nature Reserve; Gabbing 1:50 000.
- 17923; Mungarri Nature Reserve; Beacon 1:50 000.
- 24539; Herndermuning Nature Reserve; Beacon 1:50 000.
- 35679; Danjinning Nature Reserve; Karloning 1:50 000.
- 12689; Wiacubbing Nature Reserve; Bencubin 1:50 000.
- 26687; North Wallambin Nature Reserve; Lake Wallambin S.E.
- 24789; Lake Champion Nature Reserve; 35/80.
- 23339; Elachbutting Nature Reserve; 67/80.
- 23338; Geeraning Nature Reserve; 67/80.
- 16235; Carrabin Nature Reserve; Carrabin Townsite.
- 1431; Baladjie Nature Reserve; 53/80, 54/80.
- A35732; Walyahmoning Nature Reserve; Waroona Townsite.
- 24465; Yanneymooning Nature Reserve; 54/80.
- 25194; Anderson Lake Nature Reserve; Toolbrunup S.E.
- 26162; Three Swamps Nature Reserve; Toolbrunup S.E.
- 30526; East Balicup Nature Reserve; Toolbrunup S.W.
- 26381; McDougall Nature Reserve; Merilup S.E.
- 9237; Portion of Snake Gully Nature Reserve; 88/80, 89/80.
- 10351; Portion of Snake Gully Nature Reserve; 88/80, 89/80.
- 36448; Portion of Snake Gully Nature Reserve; 89/80.
- 27283; Goodlands Nature Reserve; Kalannie 1:50 000.
- 26259; Carlyarn Nature Reserve; Karrakutta 1:50 000.
- 18381; Sawyers Nature Reserve; Kalannie 1:50 000.
- 19650; Old Store Nature Reserve; Kalannie 1:50 000.
- 33803; Milyu Nature Reserve; Perth 1:2 000 12.21, 12.22, 13.21, 13.22.
- 16867; Dukin Nature Reserve; Koorda S.E.
- 24838; Walk Walkin Nature Reserve; Koorda S.W.
- 9281; Portion of Warramuggan Nature Reserve; Koorda S.E.
- 16040; Portion of Warramuggan Nature Reserve; Koorda S.E.
- 4670; Nembudding South Nature Reserve; Yelbeni S.W.
- 12398; Lake Mears Nature Reserve; Quairading S.W.

- 36063; Strange Road Nature Reserve; Luptons S.W., S.E.
- 19740; Bartram Nature Reserve; Luptons S.E.
- 36519; Pingeculling Nature Reserve; Brookton S.W.
- 36742; Brookton Highway Nature Reserve; Luptons S.E.
- 8830; Bulgin Nature Reserve; Cunderdin 1:50 000.
- 10313; Noonying Nature Reserve; 26C/40.
- 23566; Tammin Nature Reserve; 26C/40.
- 17732; North Bungulla Nature Reserve; Kellerberrin 1:50 000.
- 4667; Lundy Nature Reserve; 26B/40.
- 24831; Wyola Nature Reserve; 26C/40.
- 28289; Moulieu Nature Reserve; 3B/40.
- 33990; Bungulla Nature Reserve; Bungulla Townsite.
- 21153; Morranoppin Nature Reserve; Doodlakine 1:50 000.
- 22921; Durokoppin Nature Reserve; Kodjikooin 1:50 000.
- 12329; North Bandee Nature Reserve; Kodjikooin 1:50 000.
- 24897; Mournucking Nature Reserve; Kellerberrin 1:50 000.
- 25112; Portion of Glenluce Nature Reserve; Pantapin 1:50 000.
- 26266; Portion of Glenluce Nature Reserve; Pantapin 1:50 000.
- 30903; Craig Nature Reserve; Pantapin 1:50 000.
- 5456; Dead Mans Swamp Nature Reserve; Hillman S.E. Moodiarup N.E.
- 25904; Boolading Nature Reserve; Boolading Townsite.
- 16904; Hillman Nature Reserve; Hillman N.W.
- 21521; Williams Nature Reserve; Williams N.E.
- 29313; Borgey Nature Reserve; Highbury N.W. Williams N.E.
- 32448; Moorapulling Nature Reserve; Dwarda S.W.
- 30563; Moomagul Nature Reserve; Dattening N.W.
- 19784; Haddleton Springs Nature Reserve; Blackwood River N.W., S.W.
- 29322; Weam Nature Reserve; Brookton S.W., N.W.
- 31913; Haddleton Nature Reserve; Blackwood River N.W., N.E.
- 13373; Benjabbering Nature Reserve; Benjabbering Townsite.
- 15895; Folly Nature Reserve; Yorkrakine 1:50 000.
- 14920; Dingo Well Nature Reserve; Wyalkatchem 1:50 000.
- 13242; Gabwotting Nature Reserve; Wyalkatchem 1:50 000.
- A23756; Portion of Kooljerrenup Nature Reserve; Lake Clifton N.E.
- 36126; Portion of Kooljerrenup Nature Reserve; Lake Clifton N.E.
- B4990; Portion of Austin Bay Nature Reserve; Mandurah 1:10 000, 2.7.
- B24036; Portion of Austin Bay Nature Reserve; Pinjarra N.W.
- 28087; Portion of Austin Bay Nature Reserve; Mandurah S.E., N.E. Pinjarra S.W., N.W.
- 24739; McLarty Nature Reserve; Mandurah 1:10 000, 1.5.
- 33749; Boodalan Nature Reserve; Mandurah 1:10 000, 2.7.
- 16907; Nine Mile Lake Nature Reserve; Pinjarra S.W.
- 22199; Buller Nature Reserve; Hamel N.W., S.W.
- 12049; Harvey Flats Nature Reserve; Hamel S.W.
- 12632; Riverdale Nature Reserve; Hamel S.W.
- 24472; Crampton Nature Reserve; Lake Preston N.E., N.W.
- 22797; Falls Brook Nature Reserve; Harvey N.E. Tallanalla N.W.
- 34811; Bengier Swamp Nature Reserve; Harvey S.W.
- 1740; Wild Horse Swamp Nature Reserve; Blackwood River S.E.
- 24917; Towing Nature Reserve; Moddiarup N.W.
- 30668; Arthur River Nature Reserve; East Arthur N.W. Hillman N.E.
- 7349; Jandabup Nature Reserve; Swan 1:10 000, 3.2.
- A31048; Portion of Lake Joondalup Nature Reserve; Swan 1:10 000, 2.2.
- A21708; Portion of Lake Joondalup Nature Reserve; Swan 1:10 000, 2.2.
- 30809; Woodvale Nature Reserve; Swan 1:2 000, 8.03, 8.04, 9.04.
- 25919; Copley Dale Nature Reserve; Swan 1:10 000, 6.3.
- 30667; Beechina Nature Reserve; 3B/40.

56

1 Records
2 NAME CLERK
 Please ensure that title of list is correct

DONE 1-8-88



PEEL INLET
(Gilba)

BOODJAN NATURE RESERVE

↑ 33747
017924F3102 SS175
Recreation & Cons. of Fauna. W.A.W.A.
Melian breeding island
see 885/69

file 147/50

Nirumba Cddy

ROBERT BAY
121/58

A 28087
CONS OF FAUNA
VESTED IN W.A.W.A.
AUSTIN BAY 1640 AC
GG: 27-5-66

CONS OF Fauna & Flora
B.N. 24036
1017
27/66

Note:
Wrongly gazetted.
A 12758
FLORA & FAUNA
W.A.W.A.
123/78.

MANDORAH
330/80

134/57
LABA

Warrigup Spring

H A R V E Y

681
673

699

699

699

699

699

699

699

699

699

699

699

1.56 ha
19'75

105

DOLA File 4419/969.

Reserve No 31548 (Cockburn Sound Locations 2239, 2240, 2502 and 2918) "Public Recreation" to include Location 4201 (formerly Lot 542 on Plan 20572) and of its area being increased to 4.6569 hectares accordingly.

Public Plan: BG33 (2) 6.26. Gumnut Crescent.

Local Authority—City of Rockingham.

DOLA File 2581/972.

Reserve No 32986 (Plantagenet Locations 7266 and 7268) "Public Recreation" to include Locations 7794 (formerly Lot 53 on Diagram 66884) and 7777 (formerly Lot 7 on Diagram 35239) and of its area being increased to 4.9362 hectares accordingly.

Public Plan: BK26 (2) 15.13. Koonwarra Close.

Local Authority—Shire of Albany.

DOLA File 4308/974.

Reserve No 33749 (Murray District) "Recreation and Conservation of Fauna" to comprise Location 2015 as delineated and shown bordered red on Land Administration Reserve Diagram 46 and of its area being reduced (recalculated) to 1.1525 hectares accordingly.

Public Plan: BG32 (10) 2.7. Boodalan Island.

Local Authority—Shire of Murray.

DOLA File 2909/974.

Reserve No 33896 (King District) "Park" to comprise Wyndham Lot 1766 as shown delineated and bordered red on Land Administration Reserve Plan 437 and of its area being reduced (recalculated) to 2772.2000 hectares accordingly.

Public Plans: Wyndham SE & SW (25) DG80 (2) 21.09, 21.11, 21.12 and 22.09.

Local Authority—Shire of Wyndham-East Kimberley.

DOLA File 2560/973.

Reserve No 33910 (Canning Location 2772) "Public Recreation" to include Location 4018 (formerly Lot 50 on Plan 20375) and of its area being increased to 1.2543 hectares accordingly.

Public Plans: BG34 (2) 20.12 and 20.13. Windsor Drive.

Local Authority—City of Gosnells.

DOLA File 3915/962

Reserve No 34664 (Cockburn Sound Location 2486) "Public Recreation" to exclude that portion containing 1.1549 hectares as delineated and shown bordered green on Land Administration Diagram 92252 and of its area being reduced to 1.2757 hectares accordingly.

Public Plan: BG33 (2) 7.13

Local Authority—City of Rockingham

DOLA File 1631/978.

Reserve No 35717 (Swan Location 9879) "Public Recreation" to include Locations 12392 and 12393 (formerly Lots 22 and 23 on Plan 14209) and of its area being increased to 1.0472 hectares accordingly.

Public Plan: BG34 (10) 8.8. Anvil and Warrigal Ways.

Local Authority—Shire of Mundaring.

DOLA File 2163/979.

Reserve No 36897 (Swan Location 10118) "Public Recreation" to include Location 12400 (formerly Lot 11 on Plan 9021) and of its area being increased to 2.0716 hectares accordingly.

Public Plan: BG35 (10) 6.3. Stock Road.

Local Authority—Shire of Swan.

DOLA File 3953/977.

Reserve No 38179 (Canning Location 3380) "Public Recreation" to include Locations 4023 (formerly Lot 15 on Diagram 72891) and 4024 (formerly Lot 590 on Plan 20492 and Lot 589 on Plan 20218) and of its area being increased to 8851 square metres accordingly.

Public Plans: BG34 (2) 21.15 (1) 40.29 and 40.30. near Davison Street.

Local Authority—City of Gosnells.

DOLA File 1768/985.

Reserve No 39187 (Swan Location 10686) "Public Recreation" to include Location 12236 (formerly Lot 2 on Diagram 77836) and of its area being increased to 2.1789 hectares accordingly.

Public Plan: BG35 (2) 6.03. Dampier Avenue.

Local Authority—City of Wanneroo.

DOLA File 1737/987.

Reserve No 40359 (Swan Location 10995) "Drainage" to include Location 12407 (formerly Lot 240 on Diagram 79755) and of its area being increased to 2451 square metres accordingly.

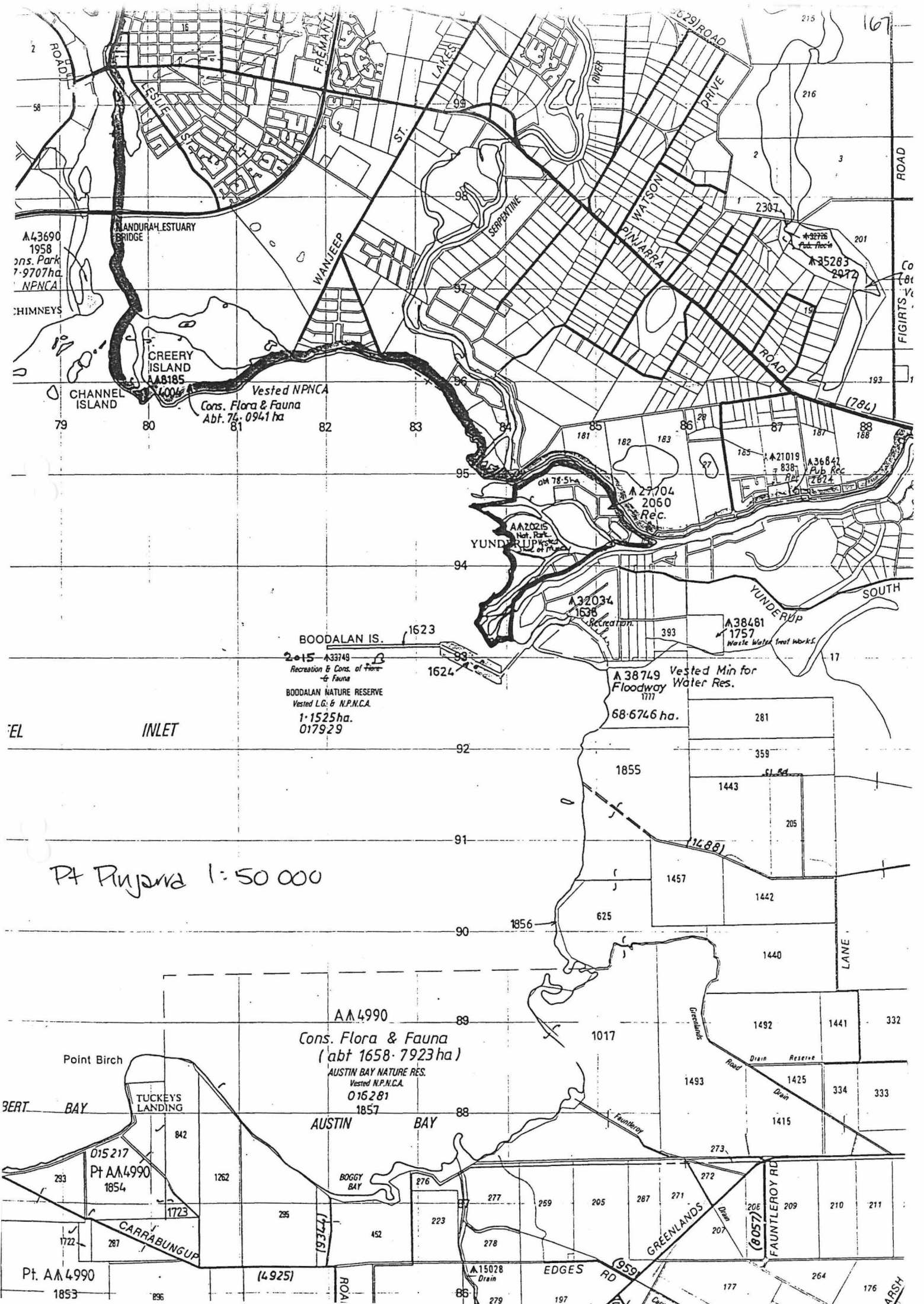
Public Plan: BG34 (1) 23.77. Decourcey Way.

Local Authority—City of Wanneroo.

DEPARTMENT OF CONSERVATION
AND LAND MANAGEMENT
20 OCT 1995
COMO, W.A.

CLERK, WOODVALE - F.X.I.

3/ mo. Collins - for litho pls.
COLLINS (not COLLINS)
IMP 9/11/95 MRR



A43690
1958
Cons. Park
7.9707ha
NPNCAs

HIMNEYS

MANDURAH ESTUARY BRIDGE

CREERY ISLAND
A48185

Vested NPNCAs
Cons. Flora & Fauna
Abt. 76.0941 ha

A32726
Pub Rec
A35283
2972

A27104
2060
Rec.

YUNDERUP
A20215
Nat. Park
Cons. of Flora & Fauna

A32034
1538
Recreation

A38461
1757
Waste Water Treatment Works

BOODALAN IS.
A33749
Recreation & Cons. of Flora & Fauna
BOODALAN NATURE RESERVE
Vested L.G. & NPNCAs
1.1525ha.
017929

A38749 Vested Min for Floodway Water Res.
1777
68.6746 ha.

Pt Pujana 1:50 000

AA4990
Cons. Flora & Fauna
(abt 1658.7923 ha)
AUSTIN BAY NATURE RES.
Vested NPNCAs
016281
1857

Point Birch

TUCKEYS LANDING

O15217
Pt AA4990
1854

CARRABUNGUP

Pt. AA4990
1853

(4.925)


A15028
Drain

EDGES RD (959)

FAUNTLEROY RD (6057)

MARSH

Boodalan Island



A 33749
 2015
 Recreation &
 Con's of Fauna
 1-1525ha
 Boodalan Nature Reserve



PEEL INLET

Pt Mandurah & Environs
 BG' 32 2.7
 1:10000