

RESERVE ACTION SHEET: CONSERVATION RESERVES

RESERVE No. 34000

LOCAL GOVERNMENT: Corrigin

NAME : Wogerlin Nature Reserve

PURPOSE: Conservation of Flora and Fauna

VESTING: Conservation and Parks Commission

ACTION

Creation of a nature reserve over Reserve 34000.

Total Area: 94.93 hectares

REASON FOR ACTION:

In April 2011 the Department of Water identified that Reserve 34000 (purpose of 'Conservation Fauna, Protection of Flora and Waterway') was considered surplus to their requirements. The Department of Environment and Conservation was invited to accept management of this reserve for conservation purposes.

The Department of Environment and Conservation, now the Department of Parks and Wildlife expressed an interested in seeking management of this reserve for the purpose of 'Conservation of Flora and Fauna'.

In February 2016 the Department of Mines and Petroleum agreed to the transfer and creation of an unclassified nature reserve over Reserve 34000.

The transfer was completed on 29 July 2016.

Date of amendment: 29/07/16

Maps: pp. 14, 38, 39

Customer advice: p.40

Proposal Summary: see pp. 6, 29

IUCN classification:

Recommended IUCN classification: Ia

Native Title: N/A

1 A/ LAND UNIT LEADER	To note	<i>dg</i> <i>26/10/16</i>
2 LAND UNIT	Send scan of RAS, customer advice, Reserve Enquiry Detail and maps to: <ul style="list-style-type: none"> • Lisa Wright (Kensington) DIGITAL COPY • District Manager DIGITAL COPY • Regional Manager DIGITAL COPY • Geoffrey Banks GIS Branch DIGITAL COPY Attach Landgate RED to file Strikethrough from District Proposals spreadsheets Create Conservation Commission summary	 <i>dg 26/10</i> <i>dg 26/10</i> <i>dg 26/10</i>
3 DIRECTOR, SCIENCE AND CONSERVATION	To note	
4 C.I.S.	Please rename file/ create new file Keyword: Conservation Estate Activity: Tenure Management Subject: Nature Reserves Free text: Wogerlin Nature Reserve 34000 – Shire of Corrigin	

**Customer Advices for Reserve Actions
1/09/2016 - 30/09/2016**

Shire of Corrigin 1/09/2016 - 30/09/2016

Reserve No.	Land Description	DoL File No.	Volume/Folio	Action	Document No.	Registered	Street Name	Area	Public Plans
34000	Lot 19639 on Deposited Plan 83494	02267-1975-01RO	3076-206	Change of Purpose to "Conservation of Flora and Fauna"	N395834	29/07/2016		94.93622 sqm	WOGERLIN SW 1:25000
34000	Lot 19639 on Deposited Plan 83494	02267-1975-01RO	3076-206 3076-206	Management Order to Conservation and Parks Commission care of Department of Parks and Wildlife of Locked Bag 104, Bentley Delivery Centre WA 6983 To be utilised for the designated purpose of "Conservation of Flora and Fauna" only. for the designated purpose of "Conservation of Flora and Fauna"	N395835	29/07/2016		94.93622 sqm	WOGERLIN SW 1:25000
34000	Lot 19639 on Deposited Plan 83494	02267-1975-01RO	3076-206	?	N395833	29/07/2016		94.93622 sqm	WOGERLIN SW 1:25000

Comment [BH13]: Nicola



Reserve Enquiry Detail [5100L]

[Screen Friendly](#) [Print Page](#)

Reserve Name	34000 WOGERLIN NATURE RESERVE	Legal Area (ha)	94.2694
Type		Status	Current
Notes		Current Purpose	CONSERVATION OF FLORA AND FAUNA
File Number	2267/75		

Class	Responsible Agency	Date of Last Change
C	DEPARTMENT OF PARKS AND WILDLIFE	03/10/2016

Management Orders	Document	Land Use	Local Government Authority
CONSERVATION AND PARKS COMMISSION	N395835	CONSERVATION OF FLORA AND FAUNA	CORRIGIN, SHIRE OF

Add Item	CLT Number	Parcel Identifier	Street Address	Suburb	File Number	PIN	Area (sqm)	Map Viewer
	LR3076-206	Lot 19639 On Plan 83494			02267-1975-01RO	974507	942946.388	

Reserve Number 34000

Previous Certificates of Title		Historic Crown Allotments	
		AVON	Location 19639
Gaz Page/Document	Date	Type	Text
N395833	29/07/2016	Vesting Revoked	REVOKED
N395834	29/07/2016	Current Purpose	CONSERVATION OF FLORA AND FAUNA
N395835	29/07/2016	Current Vesting	MANAGEMENT ORDER CONSERVATION AND PARKS COMMISSION
G579508	10/09/1997	Historical Responsible Agency	DEPARTMENT OF WATER
4455	05/08/1997	Historical Vesting	VEST: WATER & RIVERS COMMISSION
	05/08/1997	Vesting Revoked	REVOKED ORDER DATED 14 MAY 1976
2454	12/07/1985	Current Area	94.2694 BY RES.39151,33866
662	25/02/1983	Current Name	WOGERLIN NATURE RESERVE
1424	14/05/1976	Historical Vesting	VEST:MINISTER FOR WORKS
1434	14/05/1976	Original Gazettal and page	ORIGINAL GAZETTE
	14/05/1976	Class	C
	14/05/1976	Correspondence File Number	2267/75
	14/05/1976	Historical Area	94.9362
	14/05/1976	Historical Purposes	WATER & CONSERVATION OF FLORA AND FAUNA
	14/05/1976	Location	AVON,19639
	14/05/1976	Public Plan	WOGERLIN SW 1:25000
	14/05/1976	Street Name	WALTON RD
	14/05/1976	Survey Number	D:NARR.268

This product is for information purposes only. A search of the original documentation is required for all legal purposes
Western Australian Land Information Authority (Landgate)



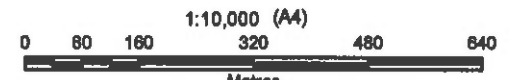
Reserve 34000 Shire of Corrigin

Legend

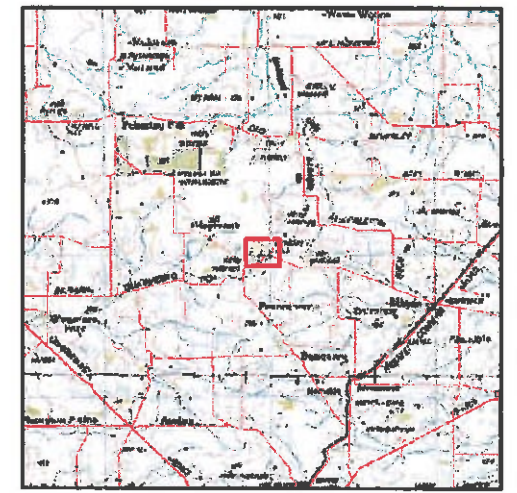
Threatened and Priority Flora

- Priority 1
- Priority 2
- Priority 3
- Priority 4
- Threatened
- +
- Extinct


- Other Crown Reserves
- Reserve 34000



Projection: Universal Transverse Mercator
MGA Zone 50. Datum: GDA94



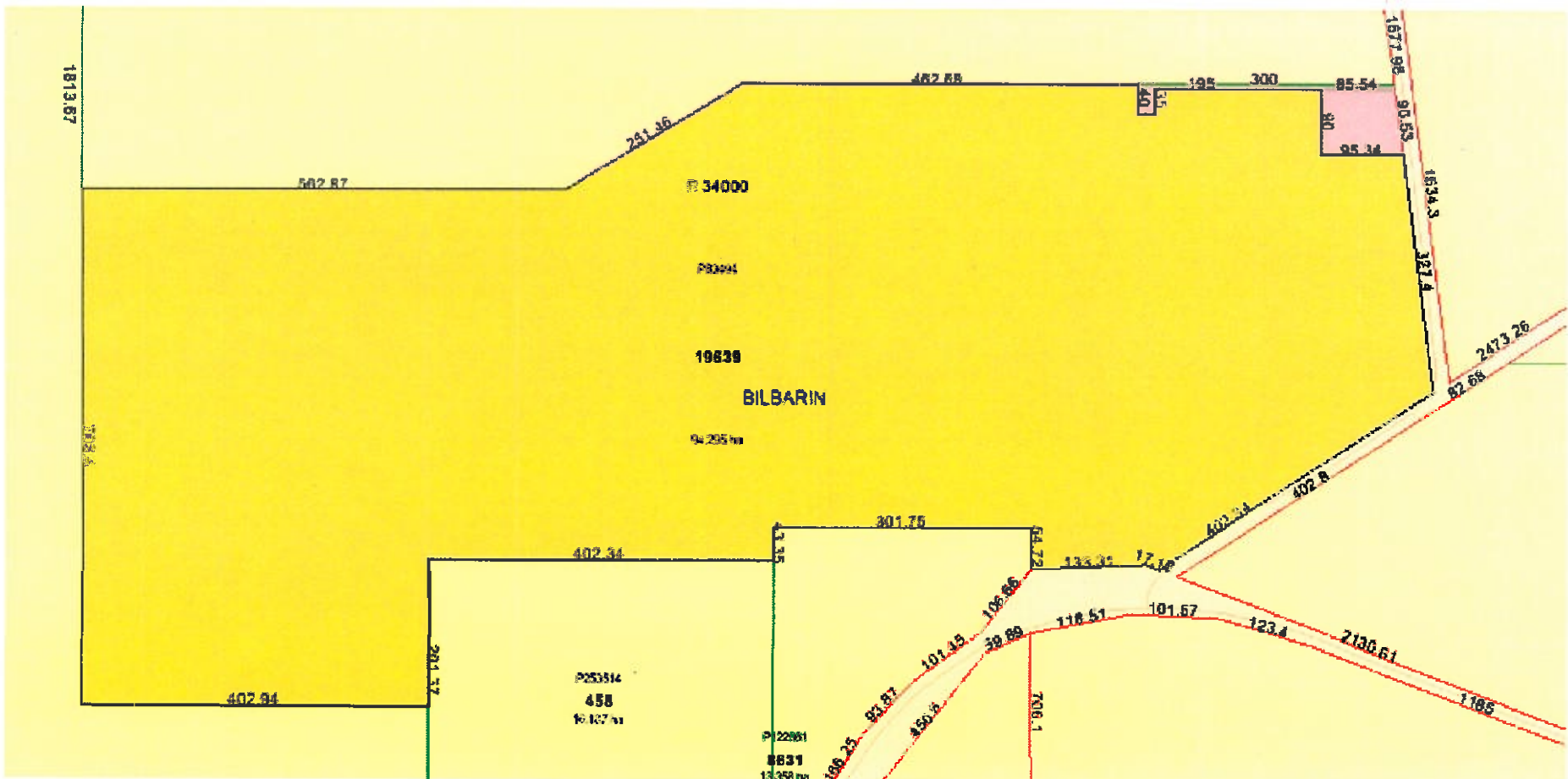
Produced by Nicola Mincham,
Department of
Environment and Conservation




Produced at 15:31pm, on November 21, 2011

Grid shown at 15 seconds intervals
Grid shown at 500 metre intervals

The Dept of Environment and Conservation does not guarantee that this map is without flaw of any kind and disclaims all liability for any errors, loss or other consequence which may arise from relying on any information depicted.
Roads and tracks on land managed by DEC may contain unmarked hazards and their surface condition is variable. Exercise caution and drive to conditions on all roads.





Aerial Photo: Corrigin 2011