

NATURE RESERVE

RESERVE NO: 34571

GOVERNMENT GAZETTE  
Date Page No.

FILE NUMBER: 450/77

PURPOSE: Cons. of Flora

18.3.77 790

NAME: Hobart Rd.

CLASS (Land Act):

AREA: 6.0450 ha

VESTING:

LOCATION NO(S): Kojonup 9189

CLASSIFICATION:  
(Wildlife Act  
Section 12A)

LITHO: NYABING 1:50 000 417/80

LOCAL AUTHORITY: GNOWANGERUP SHIRE

Notes:

*Kent*



Department of  
**LAND ADMINISTRATION**

CLERK  
WOODDALE

Your Ref:

Our Ref: 2025/989, 3620/961, 1682/986, 8180/50, 2017/970,  
3739/970, 2640/960, 5395/911, 4082/967, 2098/971,  
2744/973, 7955/907, 2170/967, 2640/978, 902/989,  
41473, 1718/970, 4113/966, 588/916V2, 1859/981 DC:NM

Telephone: 323 1614  
Enquiries: D. CHAN

EXECUTIVE DIRECTOR  
DEPARTMENT OF CONSERVATION AND LAND MANAGEMENT  
PO BOX 104  
COMO WA 6152



Dear Sir

I advise for your information that Executive Council has approved "A" Classification Reserves and issued Vesting Orders for the following reserves gazetted 7 June 1991.

Reserves - 30306, 26411, 39703, 23201, 30591, 31195, 26005, 13496, 29182, 34571, 37083, 22096, 28715, 36063, 34523, 32128, 31192, 28403, 38731 and 38401.

I enclose prints showing the said Reserves and relevant Vesting Orders.

Yours faithfully

for R. PUMPHREY  
A/MANAGER  
ACQUISITIONS, ROADS AND RESERVES  
LAND OPERATIONS DIVISION

June 11, 1991

Enc

06LA06B

*Handwritten note:*  
Vt Nyabing 18250,000  
unmapped.

**LAND ACT 1933**  
**(Section 33(2))**

**VESTING ORDER**

DOLA File 2098/71

I, The Honourable Sir Francis Theodore Page Burt, Companion of the Order of Australia, Knight Commander of The Most Distinguished Order of Saint Michael and Saint George, Queen's Counsel, Governor of the State of Western Australia, do hereby in pursuance of the powers enabling me in that behalf, and under and by virtue of the provisions of Section 33(2) /Class "A" of the Land Act 1933, direct that Reserve No. 34571 (Kojonup Location 9189)

shall vest in and be held by the National Parks and Nature Conservation Authority

for the designated purpose of "Conservation of Flora and Fauna"

Given under my hand, at Perth

this 28 JUN 1991 day  
of 19




**GOVERNOR**

AA104

**LAND ACT 1933**  
**CLASSIFICATION OF RESERVED LANDS**  
**PROCLAMATION**

WESTERN AUSTRALIA FRANCIS BURT, Governor. [L.S.]	}	By His Excellency the Honourable Sir Francis Theodore Page Burt, Companion of the Order of Australia, Knight Commander of the Most Distinguished Order of Saint Michael and Saint George, Queen's Counsel, Governor of the State of Western Australia.
---	---	--



DOLA File: 1859/981.

Under Section 31 (1) (a) of the Land Act 1933, I, the Governor acting with the advice and consent of the Executive Council, hereby classify as of Class "A" Reserve No. 38401 comprising Victoria Location 11468 with an area of 107.0432 hectares on Diagram 84759 for the designated purpose of "Conservation of Flora and Fauna".

Given under my hand and the Public Seal of the State on 28 May 1991.

By His Excellency's Command,

D. L. SMITH, Minister for Lands.

GOD SAVE THE QUEEN !

AA105

**LAND ACT 1933**  
**CLASSIFICATION OF RESERVED LANDS**  
**PROCLAMATION**

WESTERN AUSTRALIA FRANCIS BURT, Governor. [L.S.]	}	By His Excellency the Honourable Sir Francis Theodore Page Burt, Companion of the Order of Australia, Knight Commander of the Most Distinguished Order of Saint Michael and Saint George, Queen's Counsel, Governor of the State of Western Australia.
---	---	--

DOLA File: 2744/73.

Under Section 31 (1) (a) of the Land Act 1933, I, the Governor acting with the advice and consent of the Executive Council, hereby classify as of Class "A" Reserve No. 37083 comprising Victoria Location 11355 with an area of 1099.1996 hectares on Original Plan 15180 for the designated purpose of "Conservation of Flora and Fauna".

Given under my hand and the Public Seal of the State on 28 May 1991.

By His Excellency's Command,

D. L. SMITH, Minister for Lands.

GOD SAVE THE QUEEN !

AA106

**LAND ACT 1933**  
**CLASSIFICATION OF RESERVED LANDS**  
**PROCLAMATION**

WESTERN AUSTRALIA FRANCIS BURT, Governor. [L.S.]	}	By His Excellency the Honourable Sir Francis Theodore Page Burt, Companion of the Order of Australia, Knight Commander of the Most Distinguished Order of Saint Michael and Saint George, Queen's Counsel, Governor of the State of Western Australia.
---	---	--

DOLA File: 2098/71.

Under Section 31 (1) (a) of the Land Act 1933, I, the Governor acting with the advice and consent of the Executive Council, hereby classify as of Class "A" Reserve No. 34571 comprising Kojonup Location 9189 with an area of 6.0450 hectares on Diagram A1375 for the designated purpose of "Conservation of Flora and Fauna".

Given under my hand and the Public Seal of the State on 28 May 1991.

By His Excellency's Command,

D. L. SMITH, Minister for Lands.

GOD SAVE THE QUEEN !

1. (E) 17.6.91

2. Lands Cl #pp.15

DOLA File 3251/989.

Reserve No. 41728 (Pardu Location 23) vested in the Commissioner of Main Roads for the designated purpose of "Water Bore and Campsite".

DOLA File 3250/989.

Reserve No. 41729 (Pardu Location 24) vested in the Commissioner of Main Roads for the designated purpose of "Water Bore and Campsite".

DOLA File 3252/989.

Reserve No. 41730 (Pardu Location 22) vested in the Commissioner of Main Roads for the designated purpose of "Water Bore and Campsite".

DOLA File 991/989.

Reserve No. 8149 (Boulder Lot 4518) vested in the City of Kalgoorlie-Boulder for the designated purpose of "Drainage and Recreation".

DOLA File 2426/963.

Reserve No. 30368 (Ongerup Lot 188) vested in the Shire of Gnowangerup for the designated purpose of "Museum".

DOLA File 12911/899.

Reserve No. 41712 (North Fremantle Lot 460) vested in the Authority for Intellectually Handicapped Persons for the designated purpose of "Workshop for Intellectually Disabled Persons" with power, subject to the approval in writing of the Minister for Lands to each and every lease or assignment of lease being first obtained, to lease the whole or any portion thereof for any term not exceeding twenty one (21) years from the date of the lease.

DOLA File 1718/970.

Class "A" Reserve No. 31192 (Avon Location 28415) vested in the National Parks and Nature Conservation Authority for the designated purpose of "Conservation of Flora and Fauna".

DOLA File 902/989.

Class "A" Reserve No. 34523 (Roe Location 2990) vested in the National Parks and Nature Conservation Authority for the designated purpose of "Conservation of Flora and Fauna".

DOLA File 414/73.

Class "A" Reserve No. 32128 (Neridup Location 374) vested in the National Parks and Nature Conservation Authority for the designated purpose of "Conservation of Flora and Fauna".

DOLA File 4113/66.

Class "A" Reserve No. 28403 (Avon Location 28296) vested in the National Parks and Nature Conservation Authority for the designated purpose of "Conservation of Flora and Fauna".

DOLA File 1859/981.

Class "A" Reserve No. 38401 (Victoria Location 11468) vested in the National Parks and Nature Conservation Authority for the designated purpose of "Conservation of Flora and Fauna".

DOLA File 588/16 V2.

Class "A" Reserve No. 38731 (Kojonup Locations 9156 and 9254) vested in the National Parks and Nature Conservation Authority for the designated purpose of "Conservation of Flora and Fauna".

DOLA File 3605/990.

Reserve No. 38709 (Highbury Lots 135 and 145) vested in the Shire of Narrogin for the designated purpose of "Drainage".

DOLA File 1309/966.

Reserve No. 28105 (Pingelly Lots 385 and 826) vested in the Shire of Pingelly for the designated purpose of "Apex Lookout".

DOLA File 2744/73.

Class "A" Reserve No. 37083 (Victoria Location 11355) vested in the National Parks and Nature Conservation Authority for the designated purpose of "Conservation of Flora and Fauna".

DOLA File 2098/71.

Class "A" Reserve No. 34571 (Kojonup Location 9189) vested in the National Parks and Nature Conservation Authority for the designated purpose of "Conservation of Flora and Fauna".

DOLA File 5395/911.

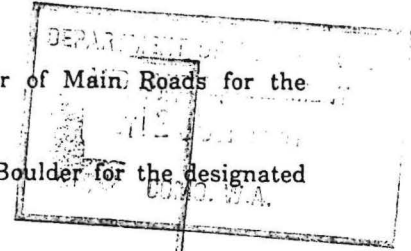
Class "A" Reserve No. 13496 (Victoria Locations 11092 and 10920) vested in the National Parks and Nature Conservation Authority for the designated purpose of "Conservation of Flora and Fauna".

DOLA File 2640/60.

Class "A" Reserve No. 26005 (Williams Location 15359) vested in the National Parks and Nature Conservation Authority for the designated purpose of "Conservation of Flora and Fauna".

DOLA File 4082/67.

Class "A" Reserve No. 29182 (Pingelly Lot 859) vested in the National Parks and Nature Conservation Authority for the designated purpose of "Conservation of Flora and Fauna".



1. (F)  
2 Lands Ct.

DOLA File 991/989.

Reserve No. 8149 (Boulder Lot 4518) being changed from "Municipal Reservoir" to "Drainage and Recreation". Public Plan Kalgoorlie-Boulder 1:2 000 29.33 King Street.

DOLA File 2426/963.

Reserve No. 30368 (Ongerup Lot 188) being changed from "Depot (Western Australian Government Railways)" to "Museum". Public Plan Ongerup Townsite.

DOLA File 2098/71.

Reserve No. 34571 (Kojonup Location 9189) being changed from "Conservation of Flora" to "Conservation of Flora and Fauna". Public Plan Nyabing N.W. 1:25 000.

DOLA File 4082/67.

Reserve No. 29182 (Pingelly Lot 859) being changed from "Conservation of Flora" to "Conservation of Flora and Fauna". Public Plan Pingelly 1:2 000 05.40.

DOLA File 5395/911.

Reserve No. 13496 (Victoria Locations 11092 and 10920) being changed from "Flora and Fauna" to "Conservation of Flora and Fauna". Public Plan Dookanooka 1:50 000.

DOLA File 3739/70.

Reserve No. 31195 (Ninghan Location 4195) being changed from "Conservation of Flora" to "Conservation of Flora and Fauna". Public Plan Bonnie Rock 1:50 000.

A. A. SKINNER, Executive Director.

LB201

LAND ACT 1933  
CANCELLATION OF RESERVES

Made by His Excellency the Governor under Section 37.

The following reserves have been cancelled.

DOLA File: 2477/990.

Reserve No. 17888 (Cunderdin Lot 287) "Quarry (Gravel)".

Public Plan: Cunderdin 1:2 000 BJ35/Pt 14.18 Cubbine Street.

DOLA File: 2915/932.

Reserve No. 36787 (Mosman Park Lot 592) "Use and Requirements of the Minister for Works".

Public Plan: Perth 1:2 000 07.19 Solomon Street.

DOLA File: 2259/961.

Reserve No. 27503 (Esperance Lot 430) "Motel Site".

Public Plan: Esperance 1:2 000 17.15 Norseman Road.

DOLA File: 2341/980.

Reserve No. 36785 (Port Hedland Lot 5281) "Use and Requirements of the Government Employees Housing Authority".

Public Plan: South Hedland 1:2 000 25.22 Yanderra Crescent. Located in the Town of Port Hedland.

DOLA File: 6259/924.

Reserve No. 22107 (Kellerberrin Lot 226) "Hall Site—Royal Antediluvian Order of Buffaloes".

Public Plan: Kellerberrin 1:2 000 03.20 Hinckley Street.

DOLA File: 2898/990.

Reserve No. 41563 (Murray Location 1874) "Public Recreation".

Public Plan: Mandurah 1:2 000 4.38 Casuarina Drive.

DOLA File: 1328/986.

Reserve No. 13945 (Yilgarn District) "Water Act 57 Vic No. 20".

Public Plan: Colreavy T/S 1:2 000 01.21 & 01.22 & Bullfinch 1:50 000. Located in the Shire of Yilgarn.

DOLA File: 6330/897.

Reserve No. 7614 (Boulder Lots R769 and R771) "Excepted from Sale and Occupation".

Public Plan: Kalgoorlie-Boulder 1:2 000 29.35 North Terrace and Keegan Street.

DOLA File: 488/914.


Reserve No. 15618 (Byford Lot 8) "Church Site, Anglican".

Public Plan: Peel 1:2 000 BG33/22.34 Gordin Way.

DOLA File: 12911/899.

Reserve No. 6928 (Portion of North Fremantle Lot P58) "School".

Public Plan: Perth 1:2 000 7.16 Stirling Highway.



1. ~~F~~  
2. Lands Cl.  
14.6.91