

**Customer Advices for Reserve Actions**  
1/07/2004 - 31/07/2004

**Shire of Murray 1/07/2004 - 31/07/2004**

Reserve No.	Land Description	DOLA File No.	Volume/Folio	Action	Document No.	Registered	Street Name	Area	Public Plans
31711	Lot 2 on Deposited Plan 176184	00668-1972-02RO	0000-000	Reserve Cancellation "Rest Room Country Womens Association"	I548395	14/07/2003	South Western Highway	1032 sqm	North Dandalup 20.01
35283	Lot 2307 on Plan 10545 Lot 2972 on Deposited Plan 217079 Lot 4343 on Diagram 24394	02451-1977-02RO	3026-639	Amendment of Reserve to To include Lot 4776 on Deposited Plan 33282 and Lot 4770 on Deposited Plan 32908 and its area being increased to 268.3082 hectares	I548384	14/07/2003	Dunkerton Road	268.3082 Ha	BG32 (10) 2.8 3.8 and (2) 10.37, 10.38, BG33 (10) 02.01 and 03.01
38195	Lots 2713 on Plan 13897 Lots 2714 on Plan 13896	01849-1982-02RO	0000-000	Reserve Cancellation "Public Recreation"	I548381	14/07/2003	Dunkerton Road	65.0987 Ha	
38251 38251		01850-1982-02RO	3129-196	Management Order to Shire of Murray, PO Box 21, PINJARRA WA 6208 for the designated purpose of "Public Recreation"	I548380	14/07/2003	Dunkerton Road	2.4936 Ha	BG33 (2) 2.1
38251		01850-1982-02RO	3054-178	Revocation of Management Order (Shire of Murray) for the designated purpose of "Public Recreation".	I548378	14/07/2003	Dunkerton Road		BG33 (2) 2.1
38251	Lot 2720 on Plan 13898	01850-1982-02RO	3054-178	Amendment of Reserve to To comprise Lots 4777 and 4778 on Deposited Plan 33282 (Sheet 2) in lieu of Lot 2720 and its area being increased to 2.4936 hectares.	I548379	14/07/2003	Dunkerton Road	2.4936 Ha	BG33 (10) 2.1

*For please please*  
*Thankes*  
*Erica*  
*29/12/04*  
*6.1.08*



**CALM Tenure Information System - Report Generated on Friday, 28 January 2005**

Page 2

Report Name: Detail Report

**Query Criteria**

Crown Reserve No. = 35283

**Special Comments****Crown Reserve: 35283****Tenure:** Nature Reserve**Name:****Name Approval:** Un-Named**Date:****Vesting:** Conservation Commission**Gazettal Date:** 18-Nov-1994**Purpose:** Conservation Of Flora And Fauna**Gazettal Date:** 18-Nov-1994**Class:** C**Gazettal Date:** 02-Jun-1978**Area:** 268.31**Gazettal Date:** 14-Jul-2003**Surveyed Status:** Surveyed**CALM File:** 035378F3102**Management Plan:****Remark:** Includes Loc 4343(formerly Lot 2 on Diag.24394)**Notes:**

Information shown must be considered in the context of the applied query criteria as detailed in full on the cover sheet.

Report Name: Gazettal History

**Query Criteria**

Crown Reserve No. = 35283

**Special Comments**

Crown Reserve **35283**

Class: **C**

Name:

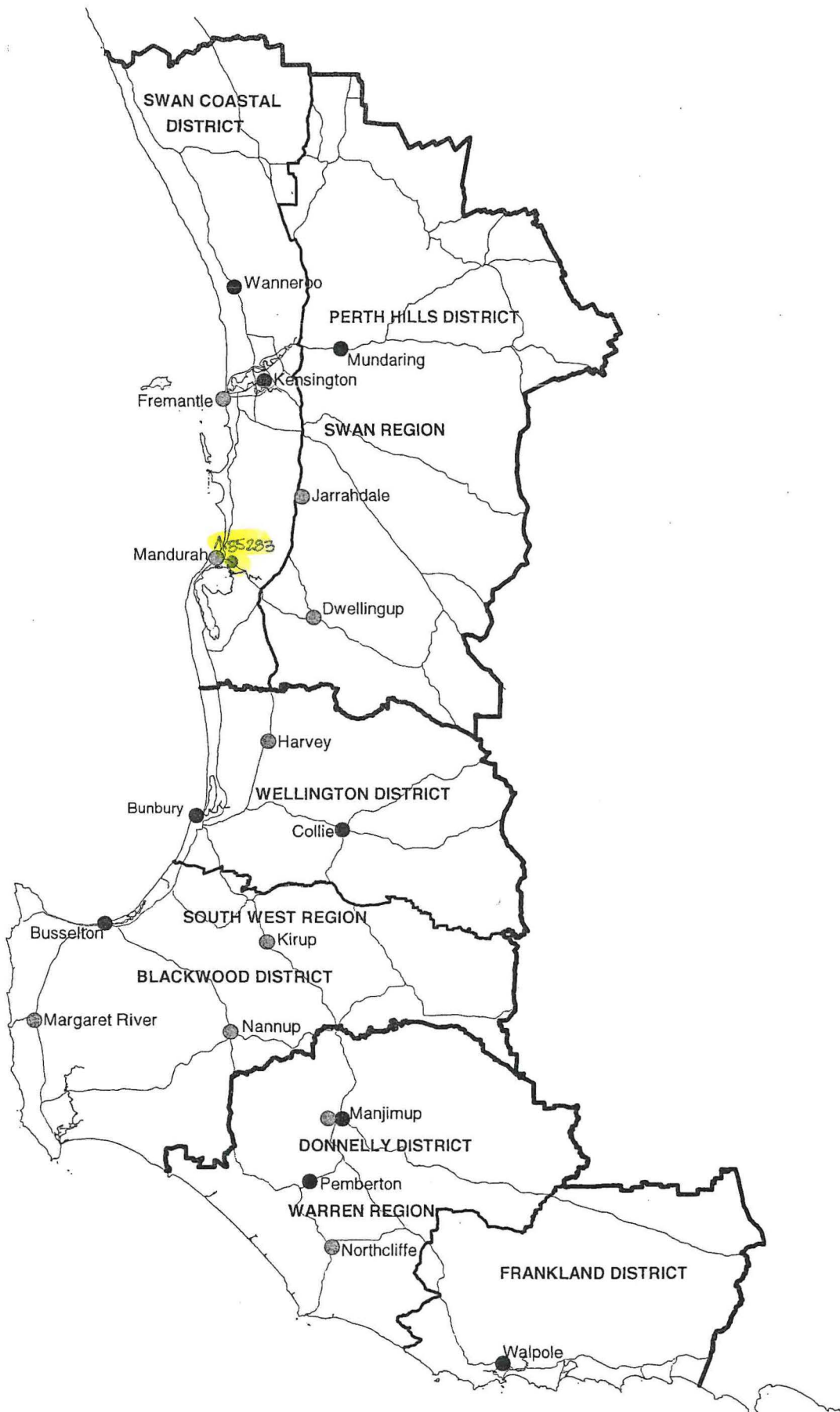
Name Approval: Un-Named

Tenure: Nature Reserve Area: 268.3 ha

Purpose: Conservation Of Flora And Fauna

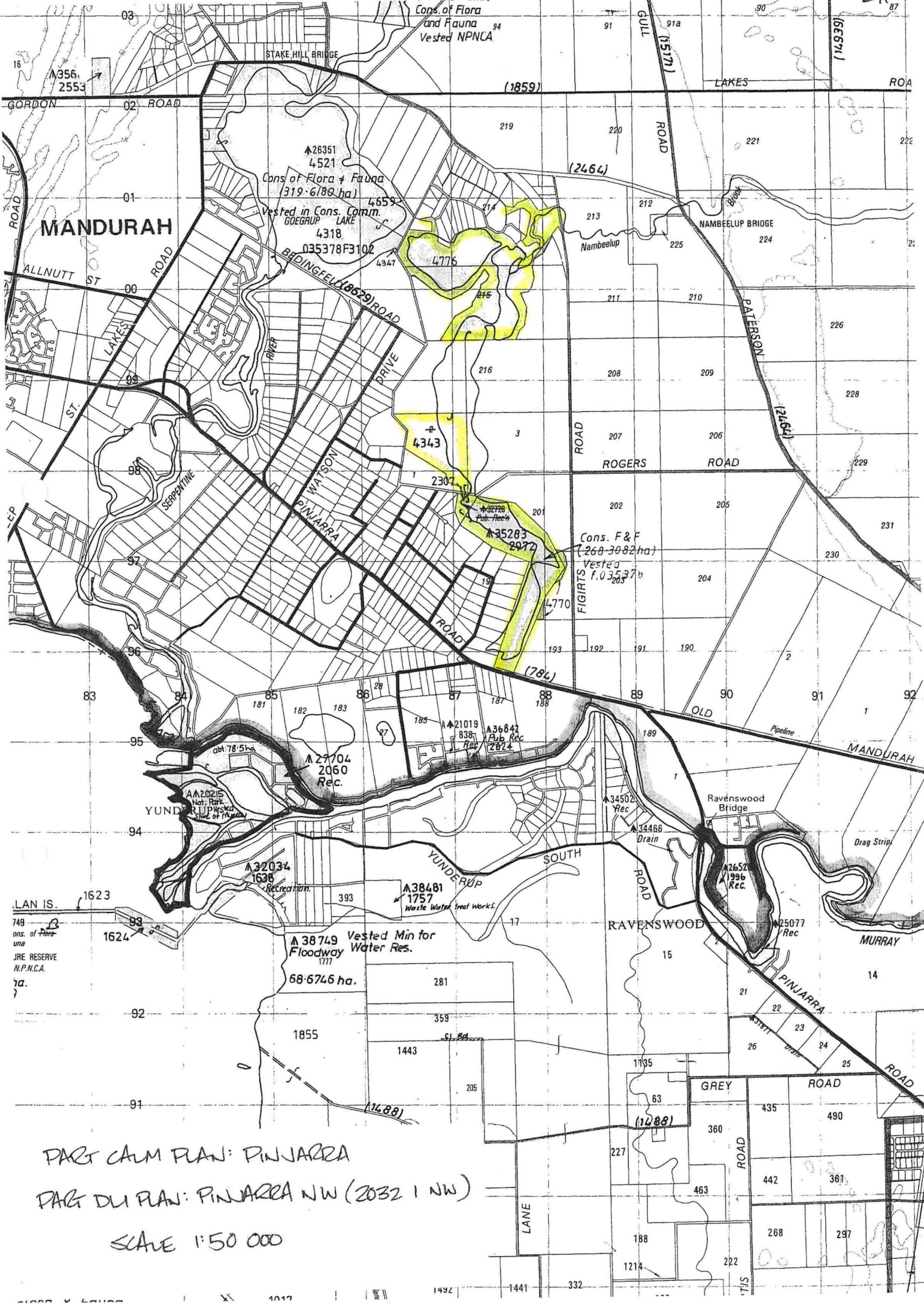
Vesting: Conservation Commission

<u>Date</u>	<u>Gazettal Action</u>	<u>Description</u>
26-Jul-2003	DOLA File	02451- 1977-02ro
-Jul-2003	Area	268.3082 Ha (I548384)
14-Jul-2003	Lot	Lot 4770 On Dp32908, Lot 4776 On Dp33282, (I548384)
16-Nov-2000	Comment	Conservation Commission Established Due To CALM Amendment Act 2000 (No 35 of 2000). Supersedes LFC And NPNCA.
14-Oct-1997	Area	129.1724
14-Oct-1997	Formerly	Fmly: Lot 2 On Dia 24394
14-Oct-1997	Location	Cockburn Sound Locs 2972, 2307 & 4343
14-Oct-1997	Public Plan	Bg32 (2) 10.38 & (10)2.8
14-Oct-1997	Street	Dunkerton Rd
18-Nov-1994	Area	86.2833
18-Nov-1994	Purpose	Conservation Of Flora & Fauna
18-Nov-1994	Survey No.	Lto Plan:10545;la Plan 17079
18-Nov-1994	Vesting	National Parks & Nature Conservation Authority
15-Sep-1989	Area	81.8219
15-Sep-1989	Previous Locations	Cockburn Sound Loc 2525
07-Apr-1989	Area	81.8219 ( Reduced By Road No. 784 )
02-Jun-1978	Area	82.0750
02-Jun-1978	Class	C
02-Jun-1978	Formerly	Formerly Ptn Cockburn Sound 16, Lot 102, P:12088
2-Jun-1978	Purpose	Public Recreation
02-Jun-1978	Original Gazettal	



**DEPARTMENT OF CONSERVATION AND LAND MANAGEMENT  
REGION AND DISTRICT BOUNDARIES - SOUTH WEST W A  
OCTOBER 2001**

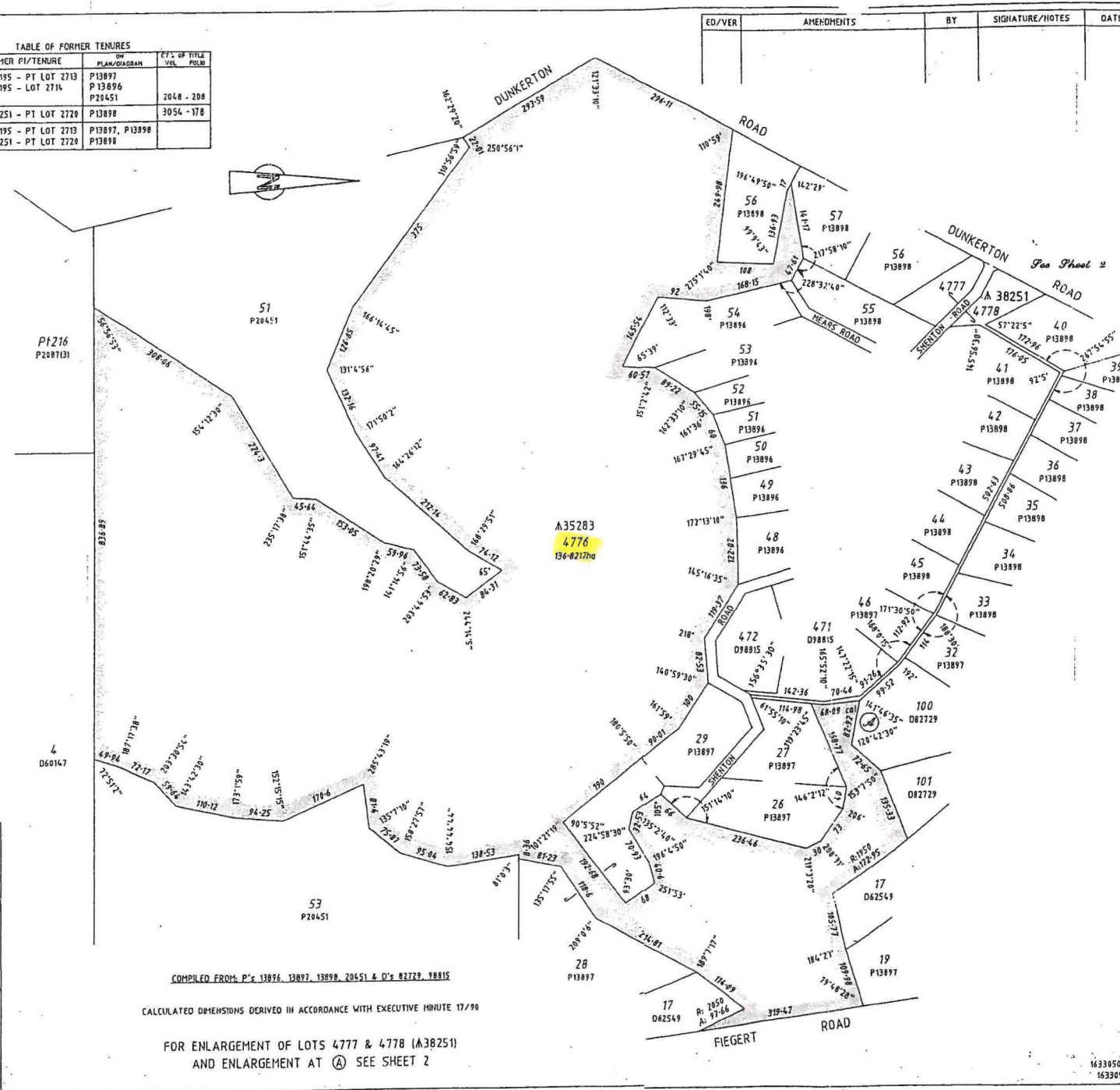




PART CALM PLAN: PINJARRA  
 PART DU PLAN: PINJARRA NW (2032 I NW)  
 SCALE 1:50 000



TABLE OF FORMER TENURES			
LOT	FORMER PI/TENURE	ON PLAN/DIAGRAM	EXT. OF TITLE VOL. FOLIO
4776	PT A38195 - PT LOT 2713 PT A38195 - LOT 2714 LOT 52	P13897 P13896 P20451	2048 - 208
4777	PT A38251 - PT LOT 2720	P13898	3054 - 178
4778	PT A38195 - PT LOT 2713 PT A38251 - PT LOT 2720	P13897, P13898 P13898	



ED/VER	AMENDMENTS	BY	SIGNATURE/NOTES	DATE

TYPE		CROWN	
PURPOSE		SUBDIVISION	
PLAN OF			
LOTS 4776 - 4778 (INCL)			
EARLY ISSUE HD			
DISTRICT		COCKBURN SOUND DOLA FILE 1850/982 V2	
TOWNSITE		n/a	
LOCAL AUTHORITY		SHIRE OF MURRAY	
LOCALITY		BARRAGUP	
INDEX		BG33101 2-1	
FIELD BOOK		COMPLETED	
FORMER TENURE			
SEE TABLE			
SCALE 1:5000			
ALL DISTANCES ARE METRES			
SURVEYOR'S CERTIFICATE		Completed	
I, D. T. GROGAN (578) hereby certify that the compiled plan is a correct and accurate representation of the survey of the subject land, and			
It is in accordance with the relevant law in relation to which it is lodged, relation to which it is lodged.			
Approved: 1 August 2002 Licensed Surveyor		Approved by: BENETTI GROGAN & ASSOC Consulting Licensed Surveyors Land & Subdivision Management 5/2756 Albany Highway, Kalamoort PO Box 171 Kalamoort WA 6591 Telephone (08) 9390 7148 Facsimile (08) 9390 5556 Email: benegro@makjap.com.au	
LOGGED		TYPE OF VALIDATION	
DATE: 7.8.02		WESTERN AUSTRALIAN COMMISSION	
FILE NO. N/A		LEGAL COMPANION: 14/02	
APPROVED BY: 14/02		CERTIFIED UNDER SEC 23 MAP ACT 1985	
IN ORDER FOR DEALING			
SUBJECT TO: <u>Revestment c/t 2049/206</u>			
<u>Cancellation A 38195</u>			
<u>Redescription A 38251 &amp; 38253</u>			
19.8.02			
FOR INSPECTOR OF PLANS & SURVEYS		AUTHORIZED LAND OFFICER	
INSPECTOR OF PLANS & SURVEYS		AUTHORIZED LAND OFFICER	
DEPOSITED PLAN <b>33282</b>			
SHEET 1 OF 2 SHEETS		EDITION 1 VERSION 1	

DP 33282 (01)

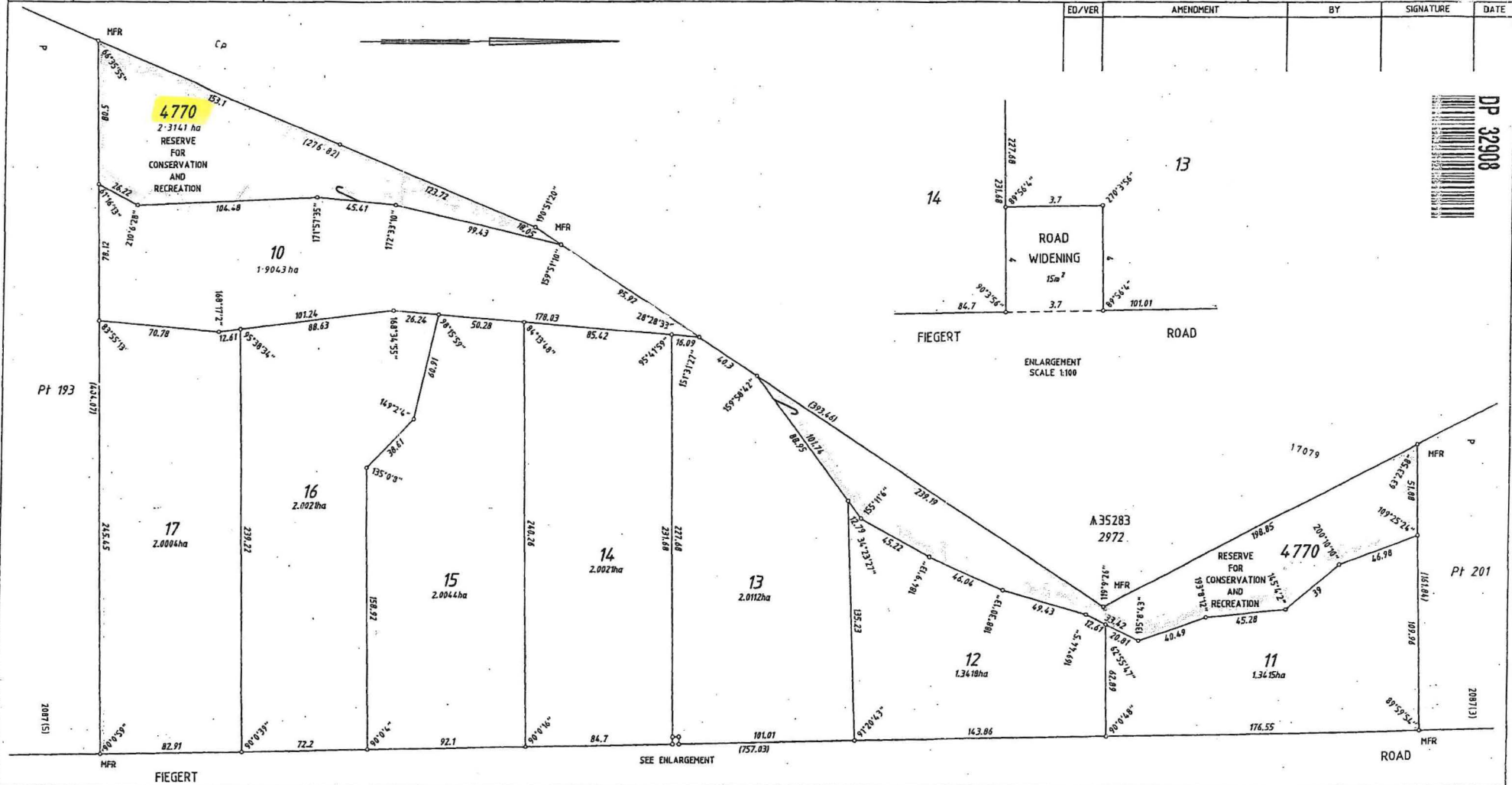
COMPILED FROM: P's 13896, 13897, 13898, 20451 & D's 82729, 98815  
 CALCULATED DIMENSIONS DERIVED IN ACCORDANCE WITH EXECUTIVE MINUTE 17/99  
 FOR ENLARGEMENT OF LOTS 4777 & 4778 (A38251)  
 AND ENLARGEMENT AT (A) SEE SHEET 2

16330501000  
163305.CSD

258

INTERESTS AND NOTIFICATIONS						
SUBJECT	PURPOSE	STATUTORY REFERENCE	ORIGIN	LAND BURDENED	IT TO	COMMENT
NOTIFICATION		SECTION 12A OF THE TP & D ACT 1928	DOC. I 179224	ALL LOTS		
LOT 4770	RESERVE FOR CONSERVATION & RECREATION	VESTS IN THE CROWN UNDER SECTION 20A OF THE TP & D ACT	THIS PLAN			

ED/VER	AMENDMENT	BY	SIGNATURE	DATE



DP 32908

TYPE Freehold		PURPOSE Subdivision		DISTRICT COCKBURN SOUND TOWNSITE LOCALITY BARRAGUP	
PLAN OF		LOTS 10 TO 17 INCLUSIVE, LOT 4770 AND ROAD WIDENING		DOLA FILE LOCAL AUTHORITY SHIRE OF MURRAY	
EARLY ISSUE No _____		BOLD BOOK 87590		11/11/2001 Date	
REGISTERED TITLES PT LOT 194 ON P2087(3) C/T 1574-520		SCALE 1:1500		SURVEYOR'S CERTIFICATE - Reg 5c I WJ FRANCE hereby certify that this is a correct representation of the survey and / or calculations from measurements recorded in the field book lodged for the purpose of this plan and that it complies with the relevant written law laid in relation to which it is lodged.	
BRUNNEN ROAD 1574-520		BROOK MARSH LTD LICENSED SURVEYORS 1000 244 104 9400 133		LODGED DATE 22-07-02 #523 352548	
TYPE OF VALIDATION FULL ADJUT LEGAL INSTRUMENT B.L.G. POINT PLAN of Subdivision 32000 OFFICE MAP 782002 T.S.C.		APPROVED BY WESTERN AUSTRALIAN PLANNING COMMISSION FILE 116417 Inspector James DATE 9-8-02		IN ORDER FOR DEALINGS SUBJECT TO Sec 20A & Sec 28(3) of T.P.E.D. Act APPROVED 10.10.2002 INSPECTOR OF PLANS & SURVEYS / AUTHORISED LAND OFFICER	
DEPOSITED PLAN 32908		SHEET 1 OF 1 EDITION 1 VERSION 1		DOLA Department of LAND ADMINISTRATION	