

NATURE RESERVE

RESERVE NO: A 35752

GOVERNMENT GAZETTE
Date Page No.

FILE NUMBER: 360/72

PURPOSE: Conservation of Flora & Fauna

16.3.79

695
645

NAME: WALYAHMONING NATURE RESERVE

CLASS (Land Act): "A"

16.3.79

677 ✓

AREA: 20,925.2766 ha

VESTING: W.A.W.A.

16.3.79

679 ✓

LOCATION NO(S): 1484

CLASSIFICATION:
(Wildlife Act
Section 12A)

LITHO: 54/80, 67/80

LOCAL AUTHORITY: WESTONIA & YILGARN

Notes: (Ex Reserve 11854 and Roads)

NAMING OF RESERVES

Department of Land Administration,
Perth, 19 December 1986.

Corres. No. 3583/981.

IT is hereby notified that the reserves listed in the table named in accordance with the provisions of the Reserves Act, 1945, are to be named as follows:

- Reserve
- 22262; Wundowlin
- 31715; Barbalin Nature Reserve
- 13051; Calcaling Nature Reserve
- 30705; South Wilga Nature Reserve
- 31629; Cookinbin Nature Reserve
- 23835; Karloning Nature Reserve
- 29303; North Bonnam Nature Reserve
- 20530; Portion of Lake Cronin Nature Reserve; 1:50 000.
- 37034; Portion of Lake Cronin Nature Reserve; 1:50 000.
- 36526; Lake Cronin Nature Reserve
- A17186; Walyormou Nature Reserve; S.E.
- A4313; Eaton Nature Reserve
- 14510; Hindmarsh Nature Reserve
- A9228; Moonijin Nature Reserve
- 15794; Cullimbin Nature Reserve
- 10991; Carrimbin Nature Reserve
- 21719; Wallambin Nature Reserve; Yelbeni 1:50 000.
- 10992; Elashgin Nature Reserve; Bulagin 1:50 000.
- 23887; Wyalkatchem Nature Reserve; Wyalkatchem 1:10 000 5.6 & 5.7.
- 34385; Nembudding Nature Reserve; Yelbeni 1:50 000.
- 15386; Yelbeni Nature Reserve; Yelbeni Townsite.
- 35413; Walcancobbing Nature Reserve; Trayning 1:50 000.
- 15570; East Wallambin Nature Reserve; Lake Wallambin S.E.
- 20986; Marindo Nature Reserve; Beacon 1:50 000.
- 22457; North Beacon Nature Reserve; Beacon 1:50 000.
- 26911; Beebeegnying Nature Reserve; Gabbing 1:50 000.
- 17923; Mungarri Nature Reserve; Beacon 1:50 000.
- 24539; Herndermuning Nature Reserve; Beacon 1:50 000.
- 35679; Danjinning Nature Reserve; Karloning 1:50 000.
- 12689; Wiacubbing Nature Reserve; Bencubin 1:50 000.
- 26687; North Wallambin Nature Reserve; Lake Wallambin S.E.
- 24789; Lake Champion Nature Reserve; 35/80.
- 23339; Elachbutting Nature Reserve; 67/80.
- 23338; Geeraning Nature Reserve; 67/80.
- 16235; Carrabin Nature Reserve; Carrabin Townsite.
- 1431; Baladjie Nature Reserve; 53/80, 54/80.
- A35732; Walyahmoning Nature Reserve; Waroona Townsite.
- 24465; Yanneymooning Nature Reserve; 54/80.
- 25194; Anderson Lake Nature Reserve; Toolbrunup S.E.
- 26162; Three Swamps Nature Reserve; Toolbrunup S.E.
- 30526; East Balicup Nature Reserve; Toolbrunup S.W.
- 26381; McDougall Nature Reserve; Merilup S.E.
- 9237; Portion of Snake Gully Nature Reserve; 88/80, 89/80.
- 10351; Portion of Snake Gully Nature Reserve; 88/80, 89/80.
- 36448; Portion of Snake Gully Nature Reserve; 89/80.
- 27283; Goodlands Nature Reserve; Kalannie 1:50 000.
- 26259; Carlyarn Nature Reserve; Karrakutta 1:50 000.
- 18381; Sawyers Nature Reserve; Kalannie 1:50 000.
- 19650; Old Store Nature Reserve; Kalannie 1:50 000.
- 33803; Milyu Nature Reserve; Perth 1:2 000 12.21, 12.22, 13.21, 13.22.
- 16867; Dukin Nature Reserve; Koorda S.E.
- 24838; Walk Walkin Nature Reserve; Koorda S.W.
- 9281; Portion of Warramuggan Nature Reserve; Koorda S.E.
- 16040; Portion of Warramuggan Nature Reserve; Koorda S.E.
- 4670; Nembudding South Nature Reserve; Yelbeni S.W.
- 12398; Lake Mears Nature Reserve; Quairading S.W.



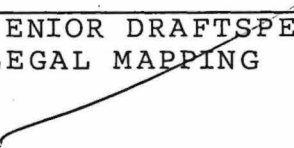
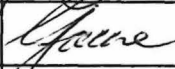

No 54/80
67/80 now amended.

- 36063; Strange Road Nature Reserve; Luptons S.W., S.E.
- 19740; Bartram Nature Reserve; Luptons S.E.
- 36519; Pingeculling Nature Reserve; Brookton S.W.
- 36742; Brookton Highway Nature Reserve; Luptons S.E.
- 36887; Pingeculling Nature Reserve; Cunderdin 1:50 000.
- 36888; Pingeculling Nature Reserve; 26C/40.
- 36889; Pingeculling Nature Reserve; 26C/40.
- 36890; Pingeculling Nature Reserve; Kellerberrin S.E.
- 36891; Pingeculling Nature Reserve; Kellerberrin S.E.
- 36892; Pingeculling Nature Reserve; Kellerberrin S.E.
- 36893; Pingeculling Nature Reserve; Kellerberrin S.E.
- 36894; Pingeculling Nature Reserve; Kellerberrin S.E.
- 36895; Pingeculling Nature Reserve; Kellerberrin S.E.
- 36896; Pingeculling Nature Reserve; Kellerberrin S.E.
- 36897; Pingeculling Nature Reserve; Kellerberrin S.E.
- 36898; Pingeculling Nature Reserve; Kellerberrin S.E.
- 36899; Pingeculling Nature Reserve; Kellerberrin S.E.
- 36900; Pingeculling Nature Reserve; Kellerberrin S.E.
- 36901; Pingeculling Nature Reserve; Kellerberrin S.E.
- 36902; Pingeculling Nature Reserve; Kellerberrin S.E.
- 36903; Pingeculling Nature Reserve; Kellerberrin S.E.
- 36904; Pingeculling Nature Reserve; Kellerberrin S.E.
- 36905; Pingeculling Nature Reserve; Kellerberrin S.E.
- 36906; Pingeculling Nature Reserve; Kellerberrin S.E.
- 36907; Pingeculling Nature Reserve; Kellerberrin S.E.
- 36908; Pingeculling Nature Reserve; Kellerberrin S.E.
- 36909; Pingeculling Nature Reserve; Kellerberrin S.E.
- 36910; Pingeculling Nature Reserve; Kellerberrin S.E.
- 36911; Pingeculling Nature Reserve; Kellerberrin S.E.
- 36912; Pingeculling Nature Reserve; Kellerberrin S.E.
- 36913; Pingeculling Nature Reserve; Kellerberrin S.E.
- 36914; Pingeculling Nature Reserve; Kellerberrin S.E.
- 36915; Pingeculling Nature Reserve; Kellerberrin S.E.
- 36916; Pingeculling Nature Reserve; Kellerberrin S.E.
- 36917; Pingeculling Nature Reserve; Kellerberrin S.E.
- 36918; Pingeculling Nature Reserve; Kellerberrin S.E.
- 36919; Pingeculling Nature Reserve; Kellerberrin S.E.
- 36920; Pingeculling Nature Reserve; Kellerberrin S.E.
- 36921; Pingeculling Nature Reserve; Kellerberrin S.E.
- 36922; Pingeculling Nature Reserve; Kellerberrin S.E.
- 36923; Pingeculling Nature Reserve; Kellerberrin S.E.
- 36924; Pingeculling Nature Reserve; Kellerberrin S.E.
- 36925; Pingeculling Nature Reserve; Kellerberrin S.E.
- 36926; Pingeculling Nature Reserve; Kellerberrin S.E.
- 36927; Pingeculling Nature Reserve; Kellerberrin S.E.
- 36928; Pingeculling Nature Reserve; Kellerberrin S.E.
- 36929; Pingeculling Nature Reserve; Kellerberrin S.E.
- 36930; Pingeculling Nature Reserve; Kellerberrin S.E.
- 36931; Pingeculling Nature Reserve; Kellerberrin S.E.
- 36932; Pingeculling Nature Reserve; Kellerberrin S.E.
- 36933; Pingeculling Nature Reserve; Kellerberrin S.E.
- 36934; Pingeculling Nature Reserve; Kellerberrin S.E.
- 36935; Pingeculling Nature Reserve; Kellerberrin S.E.
- 36936; Pingeculling Nature Reserve; Kellerberrin S.E.
- 36937; Pingeculling Nature Reserve; Kellerberrin S.E.
- 36938; Pingeculling Nature Reserve; Kellerberrin S.E.
- 36939; Pingeculling Nature Reserve; Kellerberrin S.E.
- 36940; Pingeculling Nature Reserve; Kellerberrin S.E.
- 36941; Pingeculling Nature Reserve; Kellerberrin S.E.
- 36942; Pingeculling Nature Reserve; Kellerberrin S.E.
- 36943; Pingeculling Nature Reserve; Kellerberrin S.E.
- 36944; Pingeculling Nature Reserve; Kellerberrin S.E.
- 36945; Pingeculling Nature Reserve; Kellerberrin S.E.
- 36946; Pingeculling Nature Reserve; Kellerberrin S.E.
- 36947; Pingeculling Nature Reserve; Kellerberrin S.E.
- 36948; Pingeculling Nature Reserve; Kellerberrin S.E.
- 36949; Pingeculling Nature Reserve; Kellerberrin S.E.
- 36950; Pingeculling Nature Reserve; Kellerberrin S.E.
- 36951; Pingeculling Nature Reserve; Kellerberrin S.E.
- 36952; Pingeculling Nature Reserve; Kellerberrin S.E.
- 36953; Pingeculling Nature Reserve; Kellerberrin S.E.
- 36954; Pingeculling Nature Reserve; Kellerberrin S.E.
- 36955; Pingeculling Nature Reserve; Kellerberrin S.E.
- 36956; Pingeculling Nature Reserve; Kellerberrin S.E.
- 36957; Pingeculling Nature Reserve; Kellerberrin S.E.
- 36958; Pingeculling Nature Reserve; Kellerberrin S.E.
- 36959; Pingeculling Nature Reserve; Kellerberrin S.E.
- 36960; Pingeculling Nature Reserve; Kellerberrin S.E.
- 36961; Pingeculling Nature Reserve; Kellerberrin S.E.
- 36962; Pingeculling Nature Reserve; Kellerberrin S.E.
- 36963; Pingeculling Nature Reserve; Kellerberrin S.E.
- 36964; Pingeculling Nature Reserve; Kellerberrin S.E.
- 36965; Pingeculling Nature Reserve; Kellerberrin S.E.
- 36966; Pingeculling Nature Reserve; Kellerberrin S.E.
- 36967; Pingeculling Nature Reserve; Kellerberrin S.E.
- 36968; Pingeculling Nature Reserve; Kellerberrin S.E.
- 36969; Pingeculling Nature Reserve; Kellerberrin S.E.
- 36970; Pingeculling Nature Reserve; Kellerberrin S.E.
- 36971; Pingeculling Nature Reserve; Kellerberrin S.E.
- 36972; Pingeculling Nature Reserve; Kellerberrin S.E.
- 36973; Pingeculling Nature Reserve; Kellerberrin S.E.
- 36974; Pingeculling Nature Reserve; Kellerberrin S.E.
- 36975; Pingeculling Nature Reserve; Kellerberrin S.E.
- 36976; Pingeculling Nature Reserve; Kellerberrin S.E.
- 36977; Pingeculling Nature Reserve; Kellerberrin S.E.
- 36978; Pingeculling Nature Reserve; Kellerberrin S.E.
- 36979; Pingeculling Nature Reserve; Kellerberrin S.E.
- 36980; Pingeculling Nature Reserve; Kellerberrin S.E.
- 36981; Pingeculling Nature Reserve; Kellerberrin S.E.
- 36982; Pingeculling Nature Reserve; Kellerberrin S.E.
- 36983; Pingeculling Nature Reserve; Kellerberrin S.E.
- 36984; Pingeculling Nature Reserve; Kellerberrin S.E.
- 36985; Pingeculling Nature Reserve; Kellerberrin S.E.
- 36986; Pingeculling Nature Reserve; Kellerberrin S.E.
- 36987; Pingeculling Nature Reserve; Kellerberrin S.E.
- 36988; Pingeculling Nature Reserve; Kellerberrin S.E.
- 36989; Pingeculling Nature Reserve; Kellerberrin S.E.
- 36990; Pingeculling Nature Reserve; Kellerberrin S.E.
- 36991; Pingeculling Nature Reserve; Kellerberrin S.E.
- 36992; Pingeculling Nature Reserve; Kellerberrin S.E.
- 36993; Pingeculling Nature Reserve; Kellerberrin S.E.
- 36994; Pingeculling Nature Reserve; Kellerberrin S.E.
- 36995; Pingeculling Nature Reserve; Kellerberrin S.E.
- 36996; Pingeculling Nature Reserve; Kellerberrin S.E.
- 36997; Pingeculling Nature Reserve; Kellerberrin S.E.
- 36998; Pingeculling Nature Reserve; Kellerberrin S.E.
- 36999; Pingeculling Nature Reserve; Kellerberrin S.E.
- 37000; Pingeculling Nature Reserve; Kellerberrin S.E.

56

Records ~~check~~ please ensure that title of list is correct
LAND CLERK DONE ONLY 26-7-88

RESERVE NO. A 35732REASON FOR ACTION Name Gazetted

OFFICER	ACTION	ACTION TAKEN	DATE
LANDS CLERK 	Fill in above details		17/5/87
	Attach copies of gazettal notices to file (folios: P.P.)		
	Enter relevant details on file cover		
SENIOR DRAFTSPERSON, LEGAL MAPPING 	Amend Litho		2/7
	Attach copy of litho to file (mark litho name/number) (See p 118)		2/7
LANDS CLERK	Send copies of gazettal notices (or Lands Dept. memo) and map to:		
	<u>Clerk, Woodvale</u>		
	<u>Regional Manager</u>		
	<u>District Manager</u>		
	<u>District Wildlife Officer</u>		
	<u>Admin. Assistant,</u>		
	<u>Murdoch House</u>		
	Note: Information sent must include: (a) Dept's file number (b) Litho number/name		
SENIOR CLERK RESERVES	To note		
MANAGER, WILDLIFE AND LAND ADMIN.	To note		
OFFICER IN CHARGE - RECORDS	For new reserves: <u>Index Reserve's name</u> <u>Index Reserve's number</u>		
DIRECTOR NATURE CONSERVATION/NATIONAL PARKS	To note		

**CORRIGENDUM
NAMING OF RESERVES**

Department of Land Administration,
Perth, 30 October 1987.

File No. 3583/981.

IT is hereby notified for general information that the name of Walyahmoning Nature Reserve be applied to Reserve No. A35752. The notice published on page 4879 of the *Government Gazette* dated 19 December 1986 naming Reserve No. A35732 Walyahmoning Nature Reserve is hereby superseded.

Public Plan 54/80, 67/80.

C. GRANT,
Acting Executive Director.

SHIRE OF YORK

IT is hereby notified that Robert Desmond Moulton of the Talbot Brigade and Ronald Keith Smith of the Dale Number 1 Brigade are appointed as dual Fire Control Officers for the Shires of York and Beverley.

The appointments of J. W. ANGUS, Flay and Richard Tyndall Broun are hereby cancelled.

Department of Conservation
and Land Management
- 6 NOV 1987
COMO. W.A.

J. W. ANGUS,
Acting Shire Clerk.

**TOWN PLANNING AND DEVELOPMENT ACT 1928
(AS AMENDED)**

Scheme Amendment Available for Inspection

City of Armadale Town Planning Scheme
No. 2—Amendment No. 26

SPC: 853-2-22-4, Pt 26.

NOTICE is hereby given that the City of Armadale has prepared the abovementioned scheme amendment for the purpose of rezoning portion of Part Lot 119, Albany Highway, Kelmscott from Residential R10 to Special Use No. 46 (Service Station).

Plans and documents setting out and explaining the scheme amendment have been deposited at Council Offices, 7 Orchard Avenue, Armadale and at the State Planning Commission, Perth, and will be available for inspection during office hours up to and including 11 December 1987.

Submissions on the scheme amendment should be made in writing on Form No. 4 and lodged with the undersigned on or before 11 December 1987.

J. W. FLATOW,
Town Clerk.

**CORRIGENDUM
NAMING OF RESERVES**

Department of Land Administration,
Perth, 30 October 1987.

File No. 3583/981.

IT is hereby notified for general information that the name of North Kalgarin Nature Reserve be applied to Reserve A20338. The notice published on page 4880 of the *Government Gazette* dated 19 December 1986 naming Reserve A20338 North Kalgarin Nature Reserve is hereby superseded.

Public Plans Dryden Hill 1:50 000 Bendering 1:50 000.

C. GRANT,
Acting Executive Director.

Department of Conservation
and Land Management
17 NOV 87
COMO. W.A.

**TOWN PLANNING AND DEVELOPMENT ACT 1928
(AS AMENDED)**

Scheme Amendment Available for Inspection

City of Bayswater Town Planning Scheme
No. 18—Amendment No. 3

SPC: 853-2-14-24, Pt 3.

NOTICE is hereby given that the City of Bayswater has prepared the abovementioned scheme amendment for the purpose of changing the Scheme boundary by deleting Part Lots 23 and 24 Benara Road and portions of Part Lot 5 Benara Road and Part Lot 24 Widgee Road, Morley.

Plans and documents setting out and explaining the scheme amendment have been deposited at Council Offices, 61 Broun Avenue, Morley and at the State Planning Commission, Perth, and will be available for inspection during office hours up to and including 27 November 1987.

Submissions on the scheme amendment should be made in writing on Form No. 4 and lodged with the undersigned on or before 27 November 1987.

K. B. LANG,
Town Clerk.

**NAMING OF HADDLETON GULLY
NATURE RESERVE**

Reserve No. 23886

Department of Land Administration,
Perth, 30 October 1987.

File No. 3583/981.

IT is hereby notified for general information that the name of "Haddleton Gully Nature Reserve" has been applied to the land contained in Reserve No. 23886 (Wellington Lots 3754 and 5058) being set apart for the purpose of Conservation of Flora and Fauna and situated in the Shire of West Arthur.

Public Plans Blackwood River NW, SW 1:25 000.

C. GRANT,
Acting Executive Director.

**TOWN PLANNING AND DEVELOPMENT ACT 1928
(AS AMENDED)**

Scheme Amendment Available for Inspection

City of Bayswater Town Planning Scheme
No. 13—Amendment No. 156

SPC: 853-2-14-16, Pt 156.

NOTICE is hereby given that the City of Bayswater has prepared the abovementioned scheme amendment for the purpose of rezoning an area of land bounded by Beechboro Road, Widgee Road, Benara Road and the Tonkin Highway, Morley from "Rural" to "Residential", "Special Zone", "Local Open Space", "Public Building" and "Metropolitan Region Authority Reservation".

**RE-NAMING OF TROY PARK TO
LEN McTAGGART PARK**

Reserve Number 39239

Department of Land Administration,
Perth, 30 October 1987.

File No. 2467/984.

IT is hereby notified for general information that the name of "Len McTaggart Park" has been applied to the land contained in Reserve No. 39239 (Cockburn Sound Location 2809) being set apart for the purpose of "Public Recreation" and situated in the City of Cockburn.

Public Plans Perth 1:2 000 8.07.

N. J. SMYTH,
Executive Director.

9-11-87

ADME AND. 21-7-88

~~LANDS CLERK~~

CLERK, WOODVALE



1212
1001 . 0 . 37

1211
1236 . 3 . 11

16070

1226
2133 ac.

1225
573 . 2 . 3 ac rd

1227
1320 . 3 . 33
Gully

1230
1233 . 1 . 33

1229
1115 . 1 . 11

1228
1249 ac

A 3575.2
Cons. of F. & F.
20 959 . 8721 ha.
WAWA 360/72
45,000 AC
016951 F 3102

1248
1116 . 0 . 2

1249
1380 . 2 . 0

1250
1280 . 0 . 10
Gully

483/67 Folio 118
360/72

Small Soak

1251
1586 . 1 . 20

HK95
↑ 11854
WALYAHMONING ROCK
(1589)

See LAKE DEBORAH Sh. 2
1182
1411 0 . 34

WALYAHMONING NATURE RESERVE

A 3575.2
1484
Conservation of Flora and Fauna.
20925-2766 ha. (ex A11854 & roads)
WAWA 360/72

FE
F.
A.
84
37

1183
1756 . 0 . 16
1184

1185
2100 . 1 . 17

1186
1637 . 2 . 0

1187
2140 . 0 . 0
1188

PLANS
54 & 67/80