

NATURE RESERVE

RESERVE NO: "A" 35918

GOVERNMENT GAZETTE
Date Page No.

FILE NUMBER: 546/78

PURPOSE: Conservation of Flora & Fauna

30.3.79

871

NAME: DRAGON TREE SOAK

CLASS (Land Act):

AREA: 14182 ha

VESTING: W.A.W.A.

30.3.79

844

LOCATION NO(S): JARMURA LOCATION 1

CLASSIFICATION:
(Wildlife Act
Section 12A)

LITHO: McLarty Hills 1:250 000

LOCAL AUTHORITY: EAST PILBARA

Notes:

RESERVES BILL

No. 2

1994

BRIEFING NOTES

Fire Control Officers	
South West Brigade	Geoff Abbott
South East Brigade	Greg Brockway
South East Brigade No. 2	Bill White
North West Brigade	Allan Thompson
Piesseville	Ross Goldsmith
	Yvonne Edward
North East Brigade	Trevor Booth
North East Brigade	Malcolm Edward
North East Brigade	Keith Nelson
Shire	Graeme Wheeler
Town	Ken Turnor
Dual Fire Control Officers	
B. J. Hatherley	Shire of West Arthur
Laoh White	Shire of Wickepin
R. Crosby	Shire of Woodanilling
J. Cronin	Shire of Woodanilling
K. Crosby	Shire of Woodanilling
W. Shackley	Shire of Woodanilling
P. Eckersley	Shire of Woodanilling
G. Watson	Shire of Woodanilling
R. Kowald	Shire of Woodanilling
P. Morrell	Shire of Woodanilling
G. Wilcox	Shire of Woodanilling
F. Carter	Shire of Woodanilling

All previous appointments are hereby cancelled.

G. E. WHEELER, Shire Clerk.

OCCUPATIONAL HEALTH, SAFETY AND WELFARE

OA401

OCCUPATIONAL HEALTH, SAFETY AND WELFARE ACT 1984 OCCUPATIONAL HEALTH, SAFETY AND WELFARE REGULATIONS 1988

Exemption Certificate Under Regulation 214

(No. 3 of 1994)

I, Graham Kierath, Minister for Labour Relations, hereby grant an exemption to the Machinery Preservation Club of W.A. (Inc) from the requirements of Part 6 of the Occupational Health, Safety and Welfare Regulations 1988 in relation to the payment of fees for inspection and issuing of certificates of inspection by the Department of Occupational Health, Safety and Welfare for historical machinery owned by the Machinery Preservation Club of WA (Inc).

Dated this first day of December 1994.

GRAHAM KIERATH, Minister for Labour Relations.

PARLIAMENT

PA401

PARLIAMENT OF WESTERN AUSTRALIA

Bills Assented To

It is hereby notified for public information that His Excellency the Governor has Assented in the name and on behalf of Her Majesty the Queen, on the dates shown, to the undermentioned Bills passed by the Legislative Council and the Legislative Assembly during the Second Session of the Thirty-Fourth Parliament.

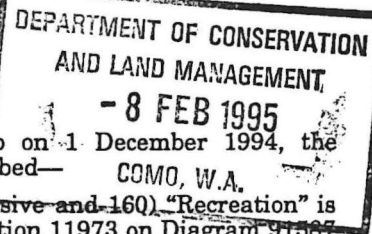
Short Title of Bill	Date of Assent	Act No.
Acts Amendment (Perth Passenger Transport) Bill 1994	1 December 1994	64 of 1994
Reserve (No. 1720) Bill 1994	1 December 1994	65 of 1994
Reserves (No. 2) Bill 1994	1 December 1994	66 of 1994

L. B. MARQUET, Clerk of the Parliaments.

LA401

RESERVES ACT (No. 2) 1994

(No. 66 of 1994)



It is hereby notified that pursuant to the above Act assented to on 1 December 1994, the undermentioned reserves have been dealt with in the manner described—

1. Class "A" Reserve 1669 (Melville Suburban Lots 117 to 129 inclusive and 160) "Recreation" is amended by the excision of that area now comprised in Swan Location 11973 on Diagram 91587 with its area being reduced to 23.9458 hectares.
Public Plan: BG34 (2) 10.20
DOLA File: 2966/976
2. Class "A" Reserve 40250 (Sussex District) "National Park" is amended to now comprise Locations 4975 and 4976 as shown on Reserve Diagram 1215 and its area being reduced to about 683.1593 hectares.
Public Plans: BF29 (10) 6.8
DOLA File: 1799/987
3. Class "A" Reserve 27004 (Victoria District) "National Park" is amended by the excision of that area now comprised in Location 11987 on Plan 18484 with its area being reduced to 183,004.4018 hectares.
Public Plans: BD46(2) 27.11, 27.12, BD46(10) 5.2, Gantheaume (50) and Murchison (50)
DOLA File: 3139/954V5
4. Class "A" Reserve 35918 (Jarmura Location 1) "Conservation of Flora and Fauna" is amended by the inclusion of Location 2 on Reserve Diagram 518 with its area being increased to 17729.0000 hectares.
Public Plan: McLarty Hills (250)
DOLA File: 2297/978
5. Class "A" Reserve 39399 (Kojonup District) "Conservation of Flora and Fauna" is amended to now comprise Location 9307 on Diagram 91227 in lieu of Location 9305 with its area being increased to 138.7441 hectares.
Public Plan: Carlecatup NW (25)
DOLA File: 2366/982
6. (i) Class "A" Reserve 28933 (Dunsborough Lots 174 and 178) "Recreation" is cancelled.
Public Plan: BF30 (10) 2.1
DOLA File: 4110/967
(ii) Class "C" Reserve 24165 (Dunsborough Lot 106) "Fish Processing Depot" is cancelled.
Public Plan: BF30 (2) 8.05
DOLA File: 5130/954
(iii) Class "C" Reserve 26857 (Sussex Location 4359) "Recreation" is cancelled.
Public Plan: BF30(10) 2.2
DOLA File: 132/958
(iv) Class "A" Reserve 21751 (Sussex Locations 1241, 4717, 4718 and 4719) "Recreation and Camping" is amended by the excision of those areas now comprised in Locations 4969, 4970 and 4971 on Reserve Plan 413, with its area being reduced to about 66.3132 hectares.
Public Plans: BF30(10) 1.2 and 2.2, BF30(2) 8.05 and 8.06
DOLA File: 8209/913
(v) Class "A" Reserve 21629 (Sussex Locations 947 and 4954 and Dunsborough Lot 264) "Conservation and Recreation" is amended to include Sussex Locations 4359, 4969, 4970, 4971 and 4972 and Dunsborough Lots 106, 174 and 178 on Reserve Plan 413 with its area being increased to about 570, 9231 hectares.
Public Plans: BF30(10) 1.2 and 2.2, BF30(2) 8.05 and 8.06
DOLA File: 1424/977V3
7. (i) Class "A" Reserve 17671 (Kojonup Location 7669) "Recreation Picnic Ground" is cancelled.
Public Plan: Badgebup Townsite
DOLA File: 990/912
(ii) Class "A" Reserve 42677 (Kojonup Locations 6790, 7647 and Badgebup Lots 57 and 61) "Landscape Protection" is amended by the inclusion of Kojonup Location 7669 with its area being increased to 200.5826 hectares.
Public Plan: Badgebup Townsite
DOLA File: 2221/986
8. (i) Class "C" Reserve 16779 (Avon Location 13407) "Water and Conservation of Fauna" is cancelled.
Public Plan: Yorkrakine (25) SE
DOLA File: 2785/989
(ii) Class "A" Reserve 563 (Avon Location 9380 and 13408) "Conservation of Flora and Fauna" is amended by the inclusion of Location 13407 with its area being increased to 94.4156 hectares.
Public Plan: Yorkrakine (25) SE
DOLA File: 4353/915

MS Collins - for litho pl.
See Mio 200.
S. Collins

1. file.

13.2.95
J. Sanders Clerk

NRR

CLAUSE 6

In July 1978 the then Department of Fisheries and Wildlife recommended that an area of vacant Crown land comprising approximately 10,700 hectares centred on Dragon Tree Soak be declared as a Class "A" Reserve for "Conservation of Flora and Fauna".

The soak is a permanent fresh-water swamp situated in the central region of the Great Sandy Desert and a focus for wildlife in the area. The intent is to conserve an unique and ecologically important microcosm dependent on one of the few sites with permanent fresh water available in this desert.

In March 1979 Jarmura Location 1, containing an area of 14,182 hectares, was proclaimed as a Class "A" "Conservation of Flora and Fauna" Reserve (Number 35918). Vesting was in favour of the then Western Australian Wildlife Authority. However due to the area to the north of the soak being subject to a Petroleum Exploration Permit this area, (now described as Jarmura Location 2), was excluded from the original proclamation/reservation.

The result of this action was that the soak itself was undesirably close to the northern boundary of Reserve 35918.

The Department of Minerals and Energy now has no objection to Jarmura Location 2, as depicted on Reserve Diagram No. 518, being included into Class "A" Reserve 35918. The Shire of Broome also supports this action. The Department of Conservation and Land Management (CALM) staff have contacted Aboriginal groups in the area and the Aboriginal Affairs Planning Authority has cleared the way for reservation pursuant to the Land (Titles and Traditional Usage Act 1993).

In view of the "A" Classification over Reserve No. 35918, Reserves Bill action is necessary to include Jarmura Location 2 (containing an area of 3547 hectares) into the reserve.

Electoral District of Kimberley
Mining and Pastoral Electoral Region
Shire of Broome



CLAUSE 6

Reserve No. 35918 in the Shire of Broome

6. Reserve No. 35918, classified as of Class A, containing 14 182.000 0 hectares, set apart for "Conservation of Flora and Fauna" and vested in the Authority, is amended by including an area of 3 547.000 0 hectares, shown as Jarmura Location 2 on Reserve Diagram No. 518, so that the reserve contains an area of 17 729.000 0 hectares.



INCLUSION OF JARMURA LOCATION 2 INTO CLASS AΛ35918

PUBLIC PLAN : McLARTY HILLS 1:250 000

CORR. 2297/78

SCALE 1:250 000

Eilat

HILLS

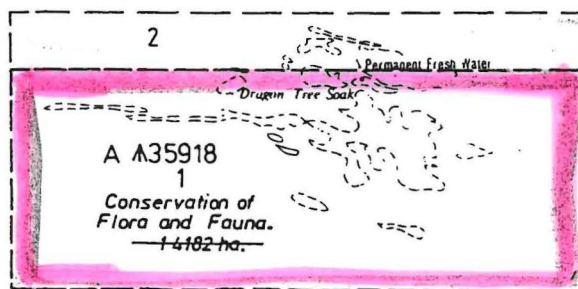
Δ NMF 301

Δ NMF 302

McLARTY Δ NMF 303

SHIRE OF BROOME

abt 286km to FITZROY CROSSING T/S.




RESERVE SURROUNDED BY VACANT CROWN LAND

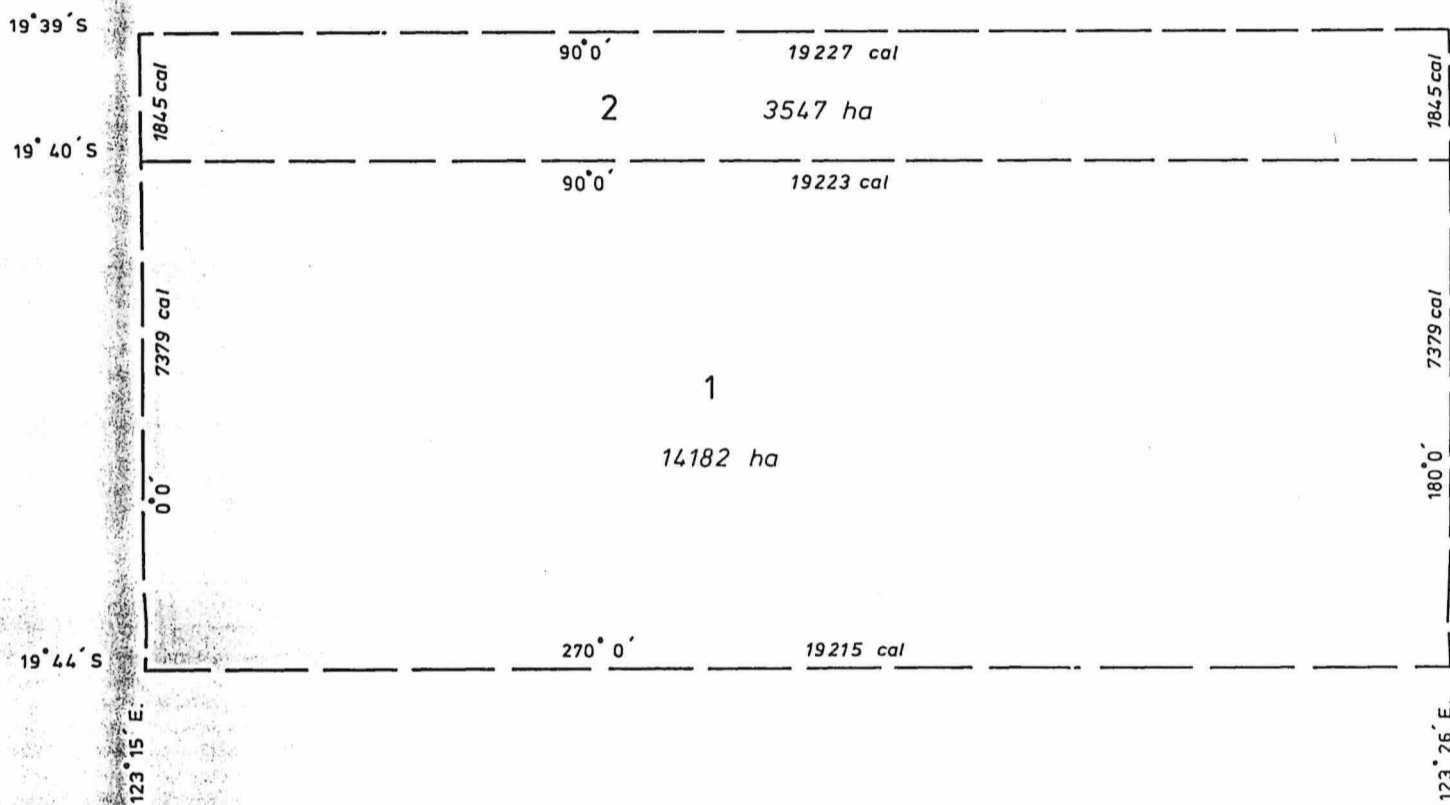
SHIRE

OF


EAST

PILBARA





CHARTING :- TO SUITABLY ENDORSE RESERVE DIAG
No 277 UPON REGAZETTING.



RESERVE No. A 35918		Purpose Conservation of Flora and Fauna		TOTAL Area 17729 ha	
CORR. No. 2297/78				SCALE 1 : 100000	
DISTRICT JARMURA				All measurements in metres	
PUBLIC PLAN		Gaz		PAGE	
McLARTY HILLS 1:250000		Page		Recorded on Public Plan	
PREPARED BY A.J. CAMPBELL Date 31.1.84		Intls		Registered 22.2.1984	
CAL. BOOK REF. A.I.C. 2 Page 73		Gaz		On Key Plan McLarty Hills 1:250000	
CHECKED <i>[Signature]</i> 1.2.1984		Page		Custodian of Plans <i>[Signature]</i>	
for SUPT. MAPPING BRANCH		Intls		RESERVE DIAGRAM No. 518	
SUBJECT TO SURVEY		Gaz			